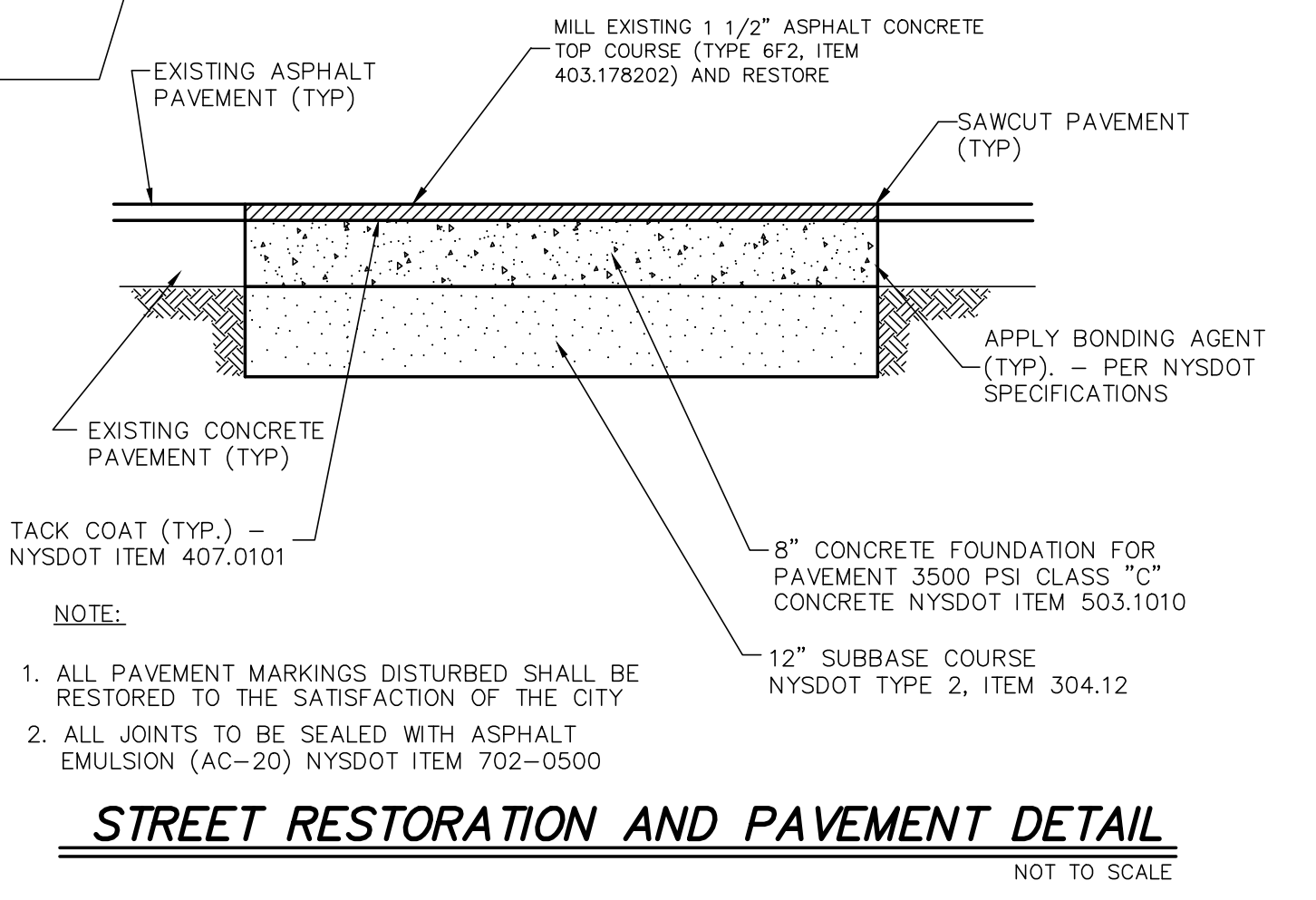
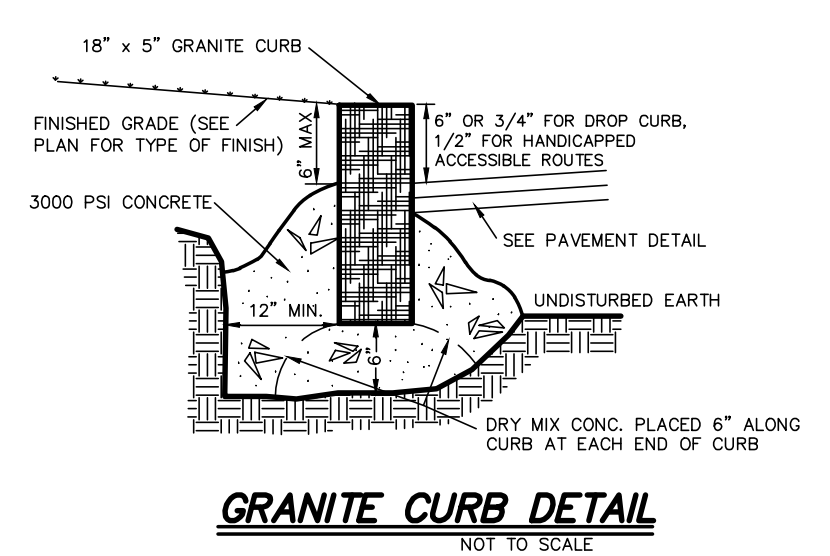



LEGEND	
R.O.W.	RIGHT OF WAY
No.	NUMBER
P.O.B.	POINT OF BEGINNING
S.F.	SQUARE FEET
N/F	NOW OR FORMERLY
N	NORTH
S	SOUTH
E	EAST
W	WEST
L	LIBER
P.	PAGE
ST	STORM LINE
S	SEWER LINE
W	WATER LINE
G	GAS LINE
UE	UNDERGROUND ELECTRIC
- - -	PROPOSED CONTOURS
MH	MANHOLE
CB	CATCH-BASIN
+	SIGN
- - -	FENCE LINE
○	OVERHEAD WIRE, UTILITY POLE & CUY WIRE
↑	TRAFFIC FLOW ACCESS AREA
⊕	WATER SHUT OFF
⊕	WATER VALVE
⊕	HYDRANT
⊕	GAS VALVE
○	STREET LIGHT
▒	CONCRETE
■	NEW PAVEMENT



**HERSHBERG & HERSHBERG**  
 Consulting Engineers and Land Surveyors  
 18 Locust Street  
 Albany, New York 12203



DATE	REVISIONS
10/15/20	

**SITE PLAN AND GRADING FOR  
 832 MANNING BOULEVARD  
 CITY OF ALBANY, ALBANY COUNTY, NEW YORK**

DATE: 4/28/20  
 SCALE: 1"=10'  
 FILE: 200102  
 CHK: DRH  
 GY: MLW  
 200102-2.DWG





