


February 13, 2017



Phase I  
Environmental Site Assessment  
Residential Property Site  
48 Swinton Street  
City of Albany  
Albany County, New York

*Prepared for:*

ALBANY COUNTY LAND BANK CORPORATION  
69 State Street, 8th Floor  
Albany NY, 12207

*Prepared by:*

C.T. MALE ASSOCIATES  
50 Century Hill Drive  
Latham, New York 12110  
(518) 786-7400  
FAX (518) 786-7299

*C.T. Male Project No: 15.5188*

Unauthorized alteration or addition to this  
document is a violation of the New York State  
Education Law.

© Copyright 2017  
C.T. MALE ASSOCIATES ENGINEERING, SURVEYING, ARCHITECTURE & LANDSCAPE ARCHITECTURE, D.P.C.

**PHASE I  
ENVIRONMENTAL SITE ASSESSMENT REPORT  
RESIDENTIAL PROPERTY AT 48 SWINTON STREET SITE**

**TABLE OF CONTENTS**

	<u>Page</u>
<b>SUMMARY .....</b>	<b>1</b>
<b>1.0 INTRODUCTION.....</b>	<b>2</b>
1.1 Purpose .....	2
1.2 Scope of Work.....	3
1.3 Significant Assumptions .....	3
1.4 Limitations and Exceptions of the Assessment .....	4
1.5 Special Terms and Conditions.....	4
1.6 Reliance .....	5
<b>2.0 SITE DESCRIPTION.....</b>	<b>6</b>
2.1 Site Location.....	6
2.2 Property/Business Owner .....	6
2.3 Current and Former Site Uses .....	6
2.4 Total Site Area and Topographic Description .....	6
2.5 Site Geology .....	6
2.6 Site Buildings and Structures .....	6
2.7 Site Utilities .....	7
2.8 Roadways or Driveways on or Adjoining the Site.....	7
2.9 Surrounding Land Uses .....	7
<b>3.0 USER PROVIDED INFORMATION .....</b>	<b>8</b>
3.1 Title Records .....	8
3.2 Environmental Liens or Activity and Use Limitations.....	8
3.3 Specialized Knowledge .....	8
3.4 Commonly Known or Reasonably Ascertainable Information .....	8
3.5 Valuation Reduction for Environmental Issues.....	9
3.6 Reason for Performing Phase I.....	9
3.7 Other User Provided Information .....	9

**PHASE I  
ENVIRONMENTAL SITE ASSESSMENT REPORT  
RESIDENTIAL PROPERTY AT 48 SWINTON STREET SITE**

**TABLE OF CONTENTS**

	<b><u>Page</u></b>
<b>4.0 STANDARD ENVIRONMENTAL RECORD SOURCES .....</b>	<b>10</b>
4.1 Federal National Priorities List (NPL) Facilities (Listed and De-Listed) .....	10
4.2 Federal Comprehensive Environmental Response, Compensation and Liability Act (CERCLA) Hazardous Waste Facility List .....	10
4.3 Federal Resource Conservation and Recovery Act (RCRA) Treatment, Storage and Disposal (TSD) Facilities List .....	10
4.4 Federal RCRA Generators List and Corrective Action List .....	10
4.5 Federal Emergency Response Notification System (ERNS) List .....	10
4.6 Federal Institutional Control and Engineering Control Registries .....	10
4.7 State/Tribal Hazardous Waste Facility List.....	11
4.8 State/Tribal Solid Waste Facility List .....	11
4.9 State Petroleum Bulk Storage (PBS) Tank and Chemical Bulk Storage (CBS) Facilities.....	11
4.10 State/Tribal Leaking Storage Tanks List .....	11
4.11 State/Tribal Institutional Control and Engineering Control Registries .....	12
4.12 State/Tribal Voluntary Cleanup Program (VCP) List .....	12
4.13 State/Tribal Brownfields List .....	12
4.14 State Spills Lists .....	13
<b>5.0 RECORDS REVIEW AND INTERVIEWS .....</b>	<b>14</b>
5.1 Previous Environmental Site Assessments.....	14
5.2 Aerial Photographs .....	14
5.3 Sanborn Fire Insurance Maps.....	14
5.4 Information From Local Official(s) .....	14
5.5 Information From Health Department Official(s) .....	15
5.6 Information From Current or Former Property Owner(s)/Site Manager .....	15
5.7 Information from the Site Occupants .....	15

**PHASE I  
ENVIRONMENTAL SITE ASSESSMENT REPORT  
RESIDENTIAL PROPERTY AT 48 SWINTON STREET SITE**

**TABLE OF CONTENTS**

	<b><u>Page</u></b>
<b>6.0 SITE RECONNAISSANCE .....</b>	<b>16</b>
6.1 Conditions of the Reconnaissance .....	16
6.2 Polychlorinated Biphenyl-Containing (PCB)/Liquid Containing Equipment .....	16
6.3 Site Drainage .....	16
6.4 Site Waste Profile .....	17
6.5 Underground Storage Tanks (USTs) and/or Above Ground Storage Tanks (ASTs) .....	17
6.6 Observed Evidence of Potential or Known Site Contamination .....	18
<b>7.0 FINDINGS, OPINION AND CONCLUSIONS .....</b>	<b>19</b>
7.1 Findings .....	19
7.2 Opinion .....	19
7.3 Conclusions .....	19
7.4 Opinion Regarding Further Inquiry .....	20
<b>8.0 DEVIATIONS AND ADDITIONAL SERVICES .....</b>	<b>21</b>
<b>9.0 SIGNATURES .....</b>	<b>22</b>
<b>10.0 REFERENCES .....</b>	<b>23</b>

**LIST OF APPENDICES**

APPENDIX A:	Figures/Maps
APPENDIX B:	Site Visit Photographs
APPENDIX C:	User Questionnaire
APPENDIX D:	Records of Communication and Records Reviewed
APPENDIX E:	Environmental Database Report
APPENDIX F:	Qualifications



**SUMMARY**

C.T. Male Associates review of general property information, observation of adjacent properties, research of historical property information, including a review of environmental databases, and a site reconnaissance revealed the following with respect to Recognized Environmental Conditions (RECs), Historical Recognized Environmental Conditions (HRECs), and Controlled Recognized Environmental Conditions (CRECs):

	No Further Action	REC	HREC	CREC	Refer to Section
Property Operations	X				2.3
Neighboring Properties	X				2.10
User Provided Information	X				3.0
Regulatory Review - Site	X				4.0
Regulatory Review – Surrounding Properties	X				4.0
Historical Review	X				5.0
Liquid Containing Equipment	X				6.2
Site Drainage	X				6.3
Site Waste Profile	X				6.4
Underground Storage Tanks	X				6.5
Above Ground Storage Tanks	X				6.5
Stressed Vegetation, Staining and Odors	X				6.6

Notes/Recommendations: To understand the subject site and report, the complete report needs to be reviewed. The findings, opinion and conclusions with respect to the subject site are presented in Section 7.0.

## 1.0 INTRODUCTION

This report presents the findings of a Phase I Environmental Site Assessment (ESA) conducted by C.T. Male Associates Engineering, Surveying, Architecture & Landscape Architecture, D.P.C. (C.T. Male Associates) at the Residential Property at 48 Swinton Street Site which is located in the City of Albany, Albany County, New York. The site assessment was performed at the request of Ms. Amanda Wyckoff, Property and Development Manager of the Albany County Land Bank Corporation.

This site assessment has been performed in general conformance with the scope and limitations as outlined in ASTM E 1527-13, Standard Practice for Environmental Site Assessments: Phase I Environmental Site Assessment Process, and in accordance with our contract dated March 30, 2015.

### 1.1 Purpose

The purpose of this Phase I ESA was to reasonably identify RECs on the property. A REC is defined as the presence or likely presence of hazardous substances or petroleum products in, on, or at a property: (1) due to any release to the environment; (2) under conditions indicative of a release to the environment; or (3) under conditions that pose a material threat of a future release to the environment. *De minimis*<sup>1</sup> conditions are not RECs. A Historical Recognized Environmental Condition (HREC) is a past release of any hazardous substances or petroleum products that has occurred in connection with the property and has been addressed to the satisfaction of the applicable regulatory authority or meeting unrestricted residential use criteria. A Controlled Recognized Environmental Condition (CREC) is a REC resulting from a past release of hazardous substances or petroleum products that has been addressed to the satisfaction of the applicable regulatory authority, with hazardous substances or petroleum products allowed to remain in place subject to the implementation of required controls.

A finding of no RECs is not a warranty or guarantee that the site remains free from contamination. The purpose of this report is not intended to include *de minimis* conditions. This report is also not intended to serve as a compliance assessment of the subject property. This environmental site assessment is designed to reduce, but

---

<sup>1</sup> Conditions that generally do not present a threat to human health or the environment and that generally would not be the subject of an enforcement action if brought to the attention of appropriate governmental agencies.

not eliminate, uncertainty regarding the potential for RECs in connection with the property, within reasonable limits of time and cost.

## **1.2 Scope of Work**

This Phase I ESA consisted of the following scope of work:

- A site reconnaissance, including a walkthrough of the site buildings and site grounds, to identify areas of potential environmental concern;
- Interviews with site representatives knowledgeable of current and former site operations;
- Review of municipal property records and information provided by local government agencies;
- Review of historical information and documents;
- Review of federal and state agency database information for the subject property and neighboring properties to identify potential concerns that could adversely affect the environmental condition of the property; and
- Preparation of a report documenting the findings of the environmental site assessment.

## **1.3 Significant Assumptions**

The following assumptions are made by C.T. Male Associates in this report. C.T. Male Associates relied on information derived from secondary sources including governmental agencies, the client, designated representatives of the client, property owner contact, computer databases and personal interviews. Except as set forth in this report, C.T. Male Associates has made no independent investigation as to the accuracy and completeness of the information derived from secondary sources, and has assumed that such information is accurate and complete. C.T. Male Associates assumes information provided by or obtained from governmental agencies including information obtained from government websites is accurate and complete. Groundwater flow, unless otherwise specified by other data and information, is assumed based on land surface contours depicted on the United States Geological Survey topographic maps. C.T. Male Associates assumes the property has been correctly and accurately identified by the client and property owner contact.

#### **1.4 Limitations and Exceptions of the Assessment**

The information presented in this report is limited to the investigation conducted as described in the referenced ASTM guidelines for conducting environmental site assessments, and is not necessarily all inclusive of conditions present at the subject site. Due to inherent limits of time and cost, uncertainty about site conditions remains. The findings, opinion and conclusions stated in this report are based on the data and information provided, and observations and conditions that existed on the date and time of the site visit. Specific limitations included the following:

- Access Limitations: None
- Physical Obstructions to Observations: Observations to the floor of the garage were obstructed by debris from the roof collapsing and the presence of obsolete household items.
- Outstanding Information Requests: City of Albany
- Historical Data Source Failure: The site contact had limited information concerning the site. Prior owners were not available to be interviewed.
- Other: The information presented in the report is based on information gathered in accordance with the Scope of Services defined in Section 1 of this report. Information provided by site contacts and local, State and County officials known to be responsible for regulating and enforcing site area environmental conditions was utilized in assessing the environmental conditions at the site. The accuracy of conclusions drawn from this assessment is therefore dependent upon the accuracy of the information provided.

#### **1.5 Special Terms and Conditions**

This Phase I ESA was prepared in accordance with the stated and agreed upon Scope of Work. No special terms and conditions are applicable to this assessment. This site assessment did not include a review of non-scope issues as identified by ASTM E 1527 including asbestos containing materials, radon, lead in drinking water, lead based paint, wetlands, regulatory compliance, industrial hygiene, health & safety, ecological resources, endangered species, indoor air quality, mold and cultural & historic resources.

**1.6 Reliance**

This Phase I ESA has been prepared for the sole use of Albany County Land Bank Corporation. This Phase I ESA cannot be relied upon by other parties without the express written consent of C.T. Male Associates and Albany County Land Bank Corporation.

## **2.0 SITE DESCRIPTION**

### **2.1 Site Location**

The subject site is located at 48 Swinton Street in the City of Albany, Albany County, New York. The site is located on the north side of Swinton Street on the block between Thornton and Oak Streets. The subject site was identified on the City of Albany tax maps as being within the parcel with tax map number section 65.56, block 5, lot 26. A site location map is included in Appendix A as Figure 1. A map showing the site property boundaries is included in Appendix A as Figure 2.

### **2.2 Property/Business Owner**

The current property owner is reported to be the Albany County Land Bank Corporation of Albany, New York.

### **2.3 Current and Former Site Uses**

The site was improved with a two family dwelling that dates to 1960 and a dilapidated garage which appears to be of older construction. The site has reportedly been abandoned for the past several years.

### **2.4 Total Site Area and Topographic Description**

The subject site incorporates approximately 1,742 square feet of fairly level land. According to the United States Geological Survey (USGS) Topographic Map, the subject site lies at approximately 225 feet above Mean Sea Level.

### **2.5 Site Geology**

Soils are mapped by the United States Department of Agriculture Web Soil Survey as Urban land- Udipsamments complex, 0 to 8 percent slopes. These well drained soils consist of coarse sand.

### **2.6 Site Buildings and Structures**

The site building is a two story wood frame building constructed on a concrete slab with an asphalt shingle roof. The two family dwelling is indicated to have been constructed in 1960. A one car detached garage was identified on the northwest corner of the site. The garage is a wood frame building in dilapidated condition at the time of the site visit.

## **2.7 Site Utilities**

Although not currently used, electricity and natural gas are supplied to the site by National Grid. Municipal water and sewer service are provided by the City of Albany. Two natural gas connections were identified on the south side of the building; however, a heating unit was not noted within the building.

## **2.8 Roadways or Driveways on or Adjoining the Site**

The site is bound to the south by Swinton Street. Parking areas or driveways are not located within the site.

## **2.9 Surrounding Land Uses**

The surrounding land uses, as identified during the site visit, are described as follows:

- North* - A residential property lies to the north of the site.
- West* - A vacant lot lies to the west of the site.
- East* - A vacant lot lies to the east of the site.
- South* - Swinton Street lies to the south of the site followed by a vacant residential lot and a garage.

### **3.0 USER PROVIDED INFORMATION**

The user (Ms. Amanda Wyckoff representing Albany County Land Bank Corporation) was provided a “user questionnaire” along with the proposed scope of services. The user returned a completed questionnaire which is included in Appendix C.

Note: In order to qualify for one of the Landowner Liability Protections offered by the Small Business Liability Relief and Brownfields Revitalization Act of 2001, (the “Brownfields Amendments”), the user must provide the information outlined in this section. Failure to provide this information could result in a determination that “all appropriate inquiry” is not complete.

#### **3.1 Title Records**

A chain of title or other title records were not provided by the user for review at the time of this report.

#### **3.2 Environmental Liens or Activity and Use Limitations**

According to the response to the user questionnaire, the user is not aware of environmental liens or activity or use limitations for the site.

It is recommended that the user engage a title company or title professional to undertake a review of reasonably ascertainable recorded land title records and lien records for environmental liens or activity and use limitations recorded against or related to the property to satisfy Sections 3.1 and 3.2 of this report.

#### **3.3 Specialized Knowledge**

According to the response to the user questionnaire, the user has no specialized knowledge of the site.

#### **3.4 Commonly Known or Reasonably Ascertainable Information**

According to the response to the user questionnaire, the user does not have knowledge of commonly known or reasonably ascertainable information concerning the site.



### **3.5 Valuation Reduction for Environmental Issues**

According to the response to the user questionnaire, the purchase price does not reflect the fair market value of the property; however, the lower purchase price was not related to environmental issues associated with the site.

### **3.6 Reason for Performing Phase I**

This Phase I ESA is being conducted as related to a New York State Attorney General funding requirement.

### **3.7 Other User Provided Information**

The user did not provide any other additional information concerning the environmental conditions relative to the site.

#### **4.0 STANDARD ENVIRONMENTAL RECORD SOURCES**

Federal and state environmental databases were reviewed in accordance with ASTM E-1527 Standards to determine if the site or nearby surrounding properties are listed on these databases. The databases were searched for the areas within the ASTM recommended search distance, unless otherwise noted. Reviewed databases are listed below. A copy of the database report is included in Appendix E.

##### **4.1 Federal National Priorities List (NPL) Facilities (Listed and De-Listed)**

The subject site was not listed as a NPL hazardous waste facility. No NPL facilities were listed within one mile of the subject site.

##### **4.2 Federal Comprehensive Environmental Response, Compensation and Liability Act (CERCLA) Hazardous Waste Facility List**

The subject site was not listed as a CERCLA hazardous waste facility. No CERCLA hazardous waste facilities were listed within ½ mile of the subject site.

##### **4.3 Federal Resource Conservation and Recovery Act (RCRA) Treatment, Storage and Disposal (TSD) Facilities List**

The subject site was not listed as a RCRA TSD facility. No RCRA TSD facilities were listed within ½ mile of the subject site.

##### **4.4 Federal RCRA Generators List and Corrective Action List**

The subject site was not listed on the RCRA generator list. No immediately adjoining properties were listed as RCRA generator facilities.

The subject site was not listed as a RCRA Corrective Action facility. No RCRA Corrective Action facilities were listed within one mile of the subject site.

##### **4.5 Federal Emergency Response Notification System (ERNS) List**

The subject site was not listed on the ERNS list.

##### **4.6 Federal Institutional Control and Engineering Control Registries**

The subject site was not listed on the Federal Institutional Control or Engineering Control registries.

#### **4.7 State/Tribal Hazardous Waste Facility List**

The subject site was not listed as a State or Tribal hazardous waste facility. Three State hazardous waste facilities were listed within one mile of the subject site as follows:

- Former Loudon and Kem Cleaners, 350 Northern Boulevard, mapped 0.3 miles northeast of the site. Groundwater flow at this former dry cleaning facility is reported to be to the southeast and is therefore not located hydraulically up-gradient relative to the site.
- Former RKO Dry Cleaners, 566 Washington Avenue, mapped 0.81 miles west of the site. Groundwater flow at this former dry cleaning facility is reported to be to the east; however, off-site concentrations of the primary contaminant of concern have been detected at concentrations only slightly above the groundwater standard. Based on the separating distance from this facility and the subject site, impacts to the quality of soils or groundwater at the site are not anticipated as a result of this facility.
- C&F Plating Company, 406 North Pearl Street, mapped 0.87 miles east of the site. According to the fact sheet for this facility, the contaminants of concern do not appear to be contributing to off-site environmental impacts.

#### **4.8 State/Tribal Solid Waste Facility List**

The subject site was not listed on the State or Tribal solid waste facility list. One State listed solid waste facility was listed within ½ mile of the subject site. Albany Auto Parts is located at 222 Spruce Street which is approximately 4/10 mile southeast of the subject site. Albany Auto Parts is listed as an active vehicle dismantling facility. The facility does not appear to be hydraulically up-gradient relative to the subject site.

#### **4.9 State Petroleum Bulk Storage (PBS) Tank and Chemical Bulk Storage (CBS) Facilities**

The site was not listed on the State PBS or CBS facilities list. No immediately adjoining properties were listed on the State PBS or CBS facilities list.

#### **4.10 State/Tribal Leaking Storage Tanks List**

The site was not listed on the State or Tribal leaking storage tank list. Fifteen (15) leaking storage tank incidents were listed within ½ mile of the site. The leaking tank

incidents are not listed for facilities which adjoin the subject site. The fifteen incidents have been issued a closed status.

#### **4.11 State/Tribal Institutional Control and Engineering Control Registries**

The subject site was not listed on State or Tribal Institutional Control or Engineering Control registries.

#### **4.12 State/Tribal Voluntary Cleanup Program (VCP) List**

The site was not listed on the state or tribal VCP list. No VCP facilities were listed within ½ mile of the site.

#### **4.13 State/Tribal Brownfields List**

The site was not listed on the State or Tribal Brownfields list. Thirty Brownfield facilities were listed within ½ mile of the site ranging from 0.16 to 0.432 miles from the site. Most of the brownfield facilities appear to be listed as they were funded for Phase I ESAs through the EPA's brownfields assessment grant. Three of the properties are also listed under the Environmental Restoration Program (ERP) and one is listed as a hazardous waste facility. These properties are as follows:

- Arbor Hill Gateway Properties, 225 Henry Johnson Boulevard, mapped 0.18 miles east-southeast of the site (ERP). Remediation at this facility is noted as complete.
- Henry Johnson Boulevard Properties, Clinton Avenue, Henry Johnson Boulevard and First Street, approximately 0.25 miles south-southeast of the site (ERP). Remediation at this facility is noted as complete.
- Arbor Hill/West Hill Branch Site, Henry Johnson Boulevard, First Street and Second Street, mapped 0.2 miles south-southeast of the site (ERP). This facility was addressed by installing a vapor barrier and sub-slab venting system beneath the building that was constructed at this facility.
- Former Loudon and Kem Cleaners, 350 Northern Boulevard, mapped 0.3 miles northeast of the site (hazardous waste facility). As noted above, groundwater flow at this former dry cleaning facility is reported to be to the southeast and is therefore not located hydraulically up-gradient relative to the site.

#### **4.14 State Spills Lists**

No spills were listed for the subject site. Two spill numbers (9406030 and 9406024) were listed for an incident for an unspecified location along Swinton Street due to a release of non-PCB oil from a transformer. The spill is indicated to have been cleaned and both associated spill numbers were issued a closed status.

## **5.0 RECORDS REVIEW AND INTERVIEWS**

### **5.1 Previous Environmental Site Assessments**

No previous environmental site assessments are reported to have been conducted for the subject site.

### **5.2 Aerial Photographs**

Aerial photographs were reviewed for the years 2001, 2007 and 2015 from Google Earth. A building appears to occupy the southern portion of the parcel in the photographs reviewed. The position of the building along Myrtle Avenue appears to be consistent with current site conditions. The aerial photographs are included in Appendix A as Figures 3A-3C. The boundaries depicted on the photographs are for schematic purposes only and do not represent the actual boundaries of the site.

### **5.3 Sanborn Fire Insurance Maps**

Sanborn Fire Insurance Maps were reviewed for the years 1892, 1908, 1934, 1950, 1989, 1990, 1992, 1993, 1994, 1995 and 1997. The maps depict the following:

1892: A dwelling is depicted on the site.

1908: A dwelling is depicted on the site and a 12 inch water line is depicted along the western boundary of the site.

1934 and 1950: A dwelling is depicted on the site and a shed is mapped on the northwestern corner of the site partially encroaching on the adjoining alleyway.

1989, 1990, 1992, 1993, 1994, 1995 and 1997: A dwelling is depicted on the site and a garage is mapped on the northwestern corner of the site partially encroaching on the adjoining alleyway.

The Sanborn maps are included in Appendix A as Figures 4A-4K. The boundaries depicted on the maps are for schematic purposes only and do not represent the actual boundaries of the site.

### **5.4 Information From Local Official(s)**

A Freedom of Information Law (FOIL) request was submitted to the City of Albany Clerk requesting documents from the following departments: Assessment, Building Department, Historian, Engineering, Fire Department and Clerk. The Fire Department reportedly does not have records pertaining to the site. The Building

Department provided a building permit for interior and exterior renovations issued to Paul Burke; a vacant building registration form issued to Paul Burke; inspection reports issued to Peter Williams; and violations including broken windows, litter, debris, plumbing, heating, and wall and floor repairs. At the time of this report a response had not been received from the remaining departments. If pertinent information is received, it will be forwarded upon receipt.

Property assessment records were reviewed on-line from Landmax Data Systems. According to the assessment records the site is classified as a two family residential. The site is noted to be provided with public water and sewer as well as natural gas and electricity. The owner is listed as Paul Burke; however, the site is reported to be owned by Albany County Land Bank Corporation.

#### **5.5 Information From Health Department Official(s)**

The Albany County Department of Health reported they do not have records concerning soil or groundwater contamination for the subject site.

#### **5.6 Information From Current or Former Property Owner(s)/Site Manager**

Mr. Irvin Ackerman of the Albany County Land Bank Corporation was the site contact for this assessment and acted as a representative of the current property owner. Mr. Ackerman was interviewed on the site at the time of the site visit and provided a tour of the site buildings and grounds.

#### **5.7 Information from the Site Occupants**

The site is not currently occupied.

Records of communication are included in Appendix D.

## **6.0 SITE RECONNAISSANCE**

### **6.1 Conditions of the Reconnaissance**

#### **6.1.1 Site Contact(s)**

Mr. Irvin Ackerman of Albany County Land Bank Corporation was the site contact and was present during the site visit.

#### **6.1.2 Date of Visit**

The site reconnaissance was conducted on Thursday, January 19, 2017 by Ms. Brittany Winslow of C.T. Male Associates. During the site visit the weather was approximately 40°F with overcast skies.

#### **6.1.3 Areas Observed**

The site and surrounding areas were observed from Swinton Street and the approximate site boundaries. The central areas of the site were traversed and the site building was entered. Photographs taken during the site visit are included in Appendix B.

#### **6.1.4 Limiting Conditions**

Observations to the floor of the garage were obstructed by debris from the roof collapsing and the presence of obsolete household items.

### **6.2 Polychlorinated Biphenyl-Containing (PCB)/Liquid Containing Equipment**

No transformers, capacitors or hydraulic lifts were identified on the site during the site visit.

### **6.3 Site Drainage**

#### **6.3.1 Site Catch Basins and Discharge Location(s)**

No catch basins were identified on the site during the site visit.

#### **6.3.2 Site Surface Water Bodies/ Areas**

No surface water bodies were identified on the site during the site visit.

#### **6.3.3 Building Floor Drains and Discharge Location(s)**

No floor drains were identified on the site during the site visit.



6.3.4 Dry Wells and Sumps

No dry wells or sumps were identified on the site during the site visit.

**6.4 Site Waste Profile**

6.4.1 Solid Wastes/Waste Deposits (Piles/Pits/Landfills/Lagoons)

Abandoned household materials and building debris were noted within and adjacent to the garage and to a lesser extent within the dwelling.

6.4.2 Sludges (Generation/Storage/Disposal)

No sludge wastes were identified on the site during the site visit.

6.4.3 Liquids (Generation/Storage/Disposal)

No liquid wastes were identified on the site during the site visit.

6.4.4 Wastewater Discharge(s)

No wastewater discharges were identified on the site during the site visit.

6.4.5 Waste Lagoons or Disposal Pits (Current and Historic)

No waste lagoons or disposal pits were identified on the site during the site visit.

6.4.6 On-site Septic Systems

No septic systems were identified on the site during the site visit. The site is believed to be connected to the City of Albany municipal sewer system.

6.4.7 Drums/Containers

No drums of waste were identified on the site during the site visit. Five (5) one gallon containers of paint were identified on the second floor within the dwelling. One (1) approximate two gallon container of an unknown liquid was identified on the first floor of the dwelling. The containers did not appear to be leaking and staining was not identified around the containers at the time of the site visit.

**6.5 Underground Storage Tanks (USTs) and/or Above Ground Storage Tanks (ASTs)**

No underground or above ground storage tanks were identified on the site during the site visit.

## **6.6 Observed Evidence of Potential or Known Site Contamination**

### **6.6.1 Evidence of Soil Contamination/Liquid Discharges**

Evidence of soil contamination or liquid discharges was not identified on the site during the site visit. Stressed vegetation was not identified on the site during the site visit.

### **6.6.2 Soil or Surface Disturbances**

No soil or surface disturbances were identified on the site during the site visit.

## **7.0 FINDINGS, OPINION AND CONCLUSIONS**

### **7.1 Findings**

The site was improved with a two family dwelling that dates to 1960 and a dilapidated garage which appears to be of older construction. The site has reportedly been abandoned for the past several years.

The site was not listed within the environmental databases report. Multiple facilities were listed within the database report within the specified search radii. Although there may be degradation to the quality of soils and/or groundwater in the site area, direct impacts to the quality of soils or groundwater at the site were not identified from these listed facilities based on information provided within the database report.

Abandoned household materials and building debris were noted within and adjacent to the garage and to a lesser extent within the dwelling.

Five (5) one gallon containers of paint were identified on the second floor within the dwelling. One (1) approximate two gallon container of an unknown liquid was identified on the first floor of the dwelling. The containers did not appear to be leaking and staining was not identified around the containers at the time of the site visit.

### **7.2 Opinion**

It is our opinion that the information and data collected during this Phase I ESA does not indicate the presence or likely presence of hazardous substances or petroleum product within the site under conditions which indicate an existing release, past release or material threat of a release.

It is our opinion that the solid wastes that are located within and adjacent to the garage and within the dwelling including the abandoned containers of paint and unknown substance should be removed from the site for proper disposal; however, it is our opinion that the presence of the materials does not represent an REC.

### **7.3 Conclusions**

C.T. Male Associates has completed a Phase I ESA for the Residential Property Site in general conformance with the scope and limitations of ASTM Practice E 1527. This assessment has revealed no evidence of recognized environmental conditions in connection with the property.

#### **7.4 Opinion Regarding Further Inquiry**

Based on the findings of this ESA, no further action with respect to soil or groundwater is recommended.

## **8.0 DEVIATIONS AND ADDITIONAL SERVICES**

Deletions or deviations from the ASTM E 1527-13, Standard Practice for Environmental Site Assessments: Phase I Environmental Site Assessment Process, are described in Section 1.0 of this report.

No additional services beyond the scope of ASTM E 1527-13, Standard Practice for Environmental Site Assessments: Phase I Environmental Site Assessment Process were completed in conjunction with this Phase I ESA.

## 9.0 SIGNATURES

We declare that, to the best of our professional knowledge and belief we meet the definition of Environmental Professional as defined in 312.21 of 40 CFR Part 312. And we have the specific qualifications based on education, training, and experience to assess a property of the nature, history, and setting of the subject property. We developed and performed the all appropriate inquiries in conformance with the standards and practices set forth in 40 CFR Part 312. Resumes are included in Appendix F.

Respectfully submitted,  
C.T. MALE ASSOCIATES



Brittany Winslow  
Environmental Scientist

Reviewed and Approved By:



Kirk Moline  
Project Manager

K:\Projects\155188\Env\Round 9\48 Swinton Street\R 48 Swinton Street ESA.doc

## **10.0 REFERENCES**

### **PEOPLE AND AGENCIES CONTACTED**

- Albany County Land Bank Corporation, Mr. Irvin Ackerman and Ms. Amanda Wyckoff
- City of Albany Clerk
- City of Albany Historian
- City of Albany Building Department
- City of Albany Assessor's Office
- City of Albany Fire Department
- Albany County Department of Health

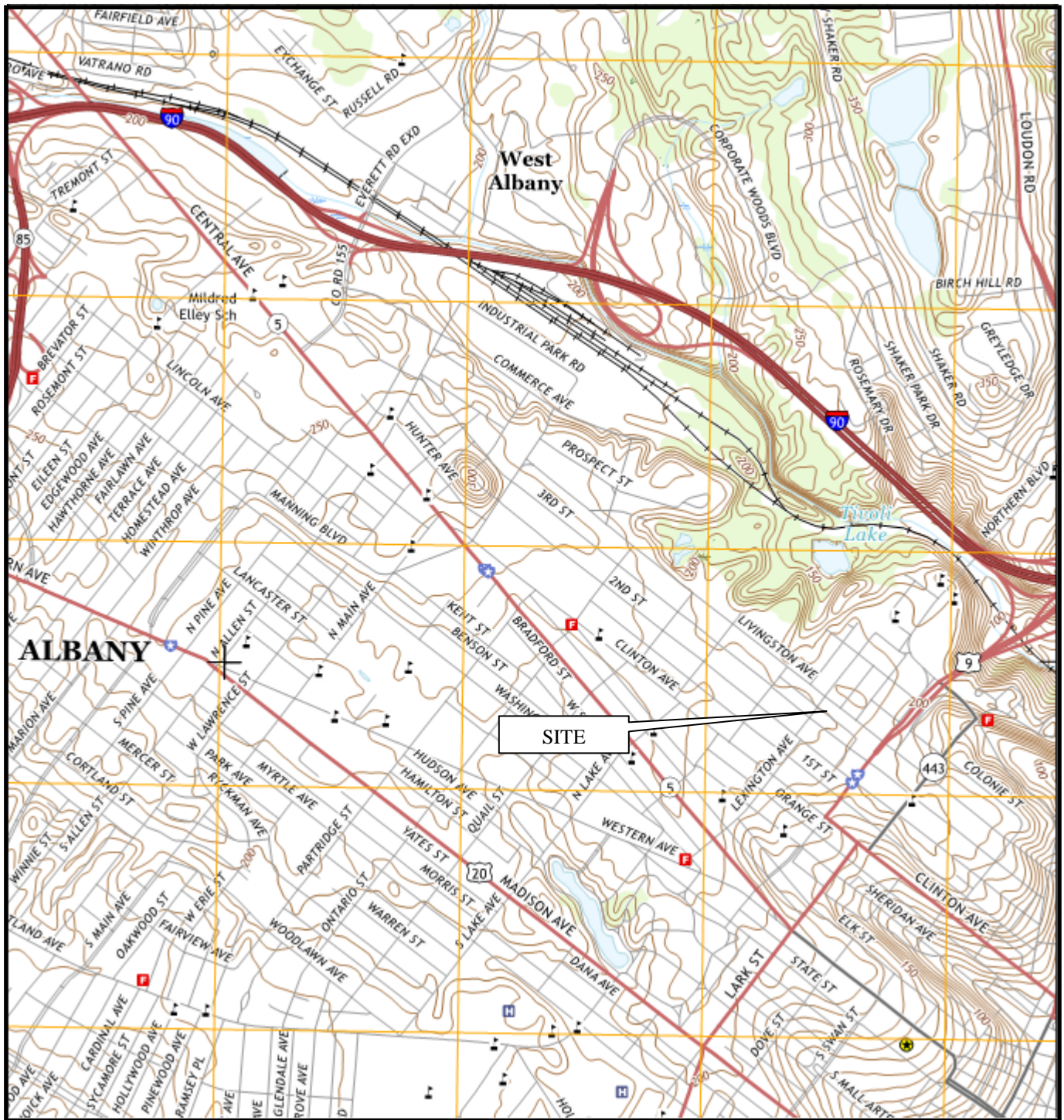
### **DOCUMENTS REVIEWED**

- Aerial Photographs of the Albany Quadrangle for the years: 2001, 2007 and 2015. Courtesy of Google Earth.
- City of Albany Tax Map Section 65.56.
- Environmental FirstSearch™ Report provided by Environmental Data Resources, Inc.
- Fire Insurance Maps from the Sanborn Map Company Archives. Late 19th Century to 1990: New York University Publications of America. Bethesda, Maryland. Provided by Environmental Data Resources, Inc.
- On-line assessment records provided by Landmax Data Systems.
- United States Department of Agriculture, Natural Resource Conservation Service, Web Soil Survey.
- United States Geological Survey Topographic Map of the Albany, NY Quadrangle, 2016, 7.5 Minute Series.

## **APPENDIX A**


### **Figures/Maps**





#### MAP REFERENCE

United States Geological Survey  
7.5 Minute Series Topographic Map  
Quadrangle: Albany, NY  
Date: 2016



**C.T. MALE ASSOCIATES**

ENGINEERING, SURVEYING, ARCHITECTURE & LANDSCAPE ARCHITECTURE, D.P.C.

50 CENTURY HILL DRIVE  
LATHAM, NY 12110

## FIGURE 1 - SITE LOCATION MAP

CITY OF ALBANY

ALBANY COUNTY, NY

SCALE: 1:2,000±

DRAFTER: BAW

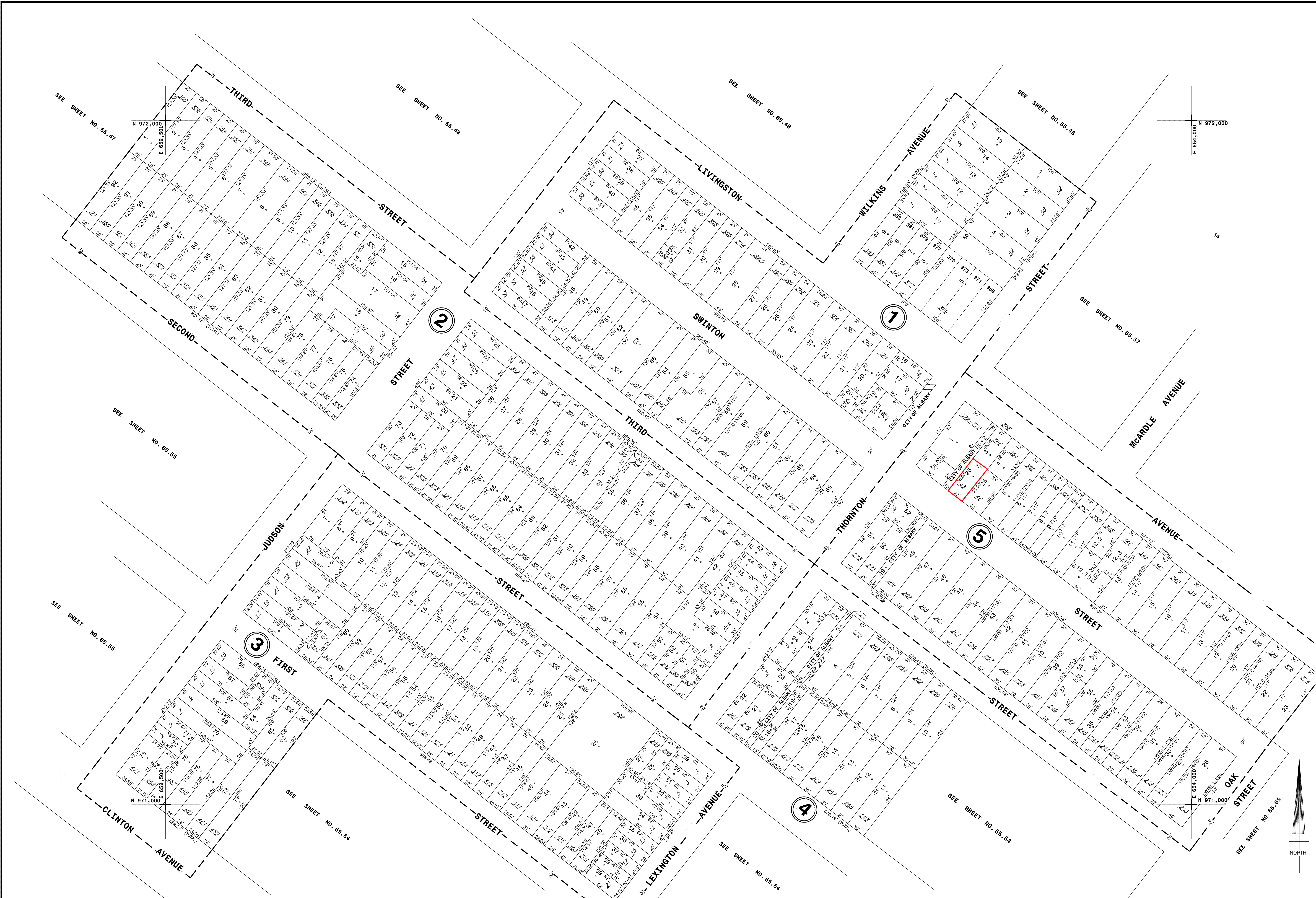
PROJECT No: 15.5188

The locations and features depicted on this map are approximate and do not represent an actual survey.

**FIGURE 2**

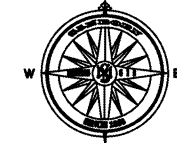
**Site Plan Map**





THIS MAP PREPARED FOR ASSESSMENT PURPOSES ONLY AND NOT TO BE USED FOR THE CONVEYANCE OF PROPERTY


NYS PLANE COORDINATE SYSTEM NAD83  
© Copyright 2015  
County of Albany, NY, USA

<b>AUTHORIZED BY:</b> ORDINANCE OF THE COMMON COUNCIL PASSED AUGUST 21, 1972	<b>DIGITAL CONVERSION BY:</b> THE SANBORN MAP COMPANY INC.  PELHAM, NEW YORK	<table border="1"><caption>REVISION TABLE</caption><thead><tr><th>DATE</th><th>MADE BY</th><th>CHANGES OR ADDITIONS</th></tr></thead><tbody><tr><td>1-18-81</td><td>LED</td><td>COMBINED 3.45 IN TO 3-44 PER 2107-201</td></tr><tr><td>6-8-84</td><td>D.B.</td><td>ADDED PARCEL 1-20.2 PER 2258-117</td></tr><tr><td>1-18-91</td><td>L.M.L.</td><td>ADDED 1-66 PER 2423-183 C.M. #1797</td></tr><tr><td>3-25-91</td><td>L.M.L.</td><td>ADDED 1-67 PER 2423-183</td></tr><tr><td>3-25-92</td><td>L.M.L.</td><td>REV. 1-106 MAP 1797 DEL. 1-67</td></tr><tr><td>4-23-93</td><td>W.P.</td><td>DEL. 5-24</td></tr><tr><td>5-9-11</td><td>JOT</td><td>COMBINED PARCELS OF DIMENSIONS PER CITY REPORT OF 3/23/2010</td></tr></tbody></table>	DATE	MADE BY	CHANGES OR ADDITIONS	1-18-81	LED	COMBINED 3.45 IN TO 3-44 PER 2107-201	6-8-84	D.B.	ADDED PARCEL 1-20.2 PER 2258-117	1-18-91	L.M.L.	ADDED 1-66 PER 2423-183 C.M. #1797	3-25-91	L.M.L.	ADDED 1-67 PER 2423-183	3-25-92	L.M.L.	REV. 1-106 MAP 1797 DEL. 1-67	4-23-93	W.P.	DEL. 5-24	5-9-11	JOT	COMBINED PARCELS OF DIMENSIONS PER CITY REPORT OF 3/23/2010	<table border="1"><caption>REVISION TABLE</caption><thead><tr><th>DATE</th><th>MADE BY</th><th>CHANGES OR ADDITIONS</th></tr></thead><tbody></tbody></table>	DATE	MADE BY	CHANGES OR ADDITIONS	<table border="1"><caption>REVISION TABLE</caption><thead><tr><th>DATE</th><th>MADE BY</th><th>CHANGES OR ADDITIONS</th></tr></thead><tbody></tbody></table>	DATE	MADE BY	CHANGES OR ADDITIONS	<table border="1"><caption>LEGEND</caption><tr><td>PROPERTY LINE</td><td>CITY LINE</td><td>TAX DISTRICT LINE</td><td>GREAT LOT NO.</td></tr><tr><td>ORIGINAL LOT LINE</td><td>VILLAGE LINE</td><td>FIRE DISTRICT LINE</td><td>CALCULATED ACRES</td></tr><tr><td>RAIL ROAD</td><td>TOWN LINE</td><td>DENOTES COMMON OWNER</td><td>DEED ACRES</td></tr><tr><td>STREAM OR DITCH</td><td>BLOCK LIMIT</td><td>TAX MAP BLOCK NO.</td><td>SCALED DIMENSION</td></tr><tr><td>ROAD OR RAIL ROAD ENDR.</td><td>GREAT LOT LINE</td><td>TAX MAP PARCEL NO.</td><td>DEED DIMENSION</td></tr><tr><td>STREET CENTERLINE</td><td>EASEMENT LINE</td><td>STREET NUMBER</td><td>VISUAL CENTER OF PARCEL</td></tr><tr><td>COUNTY LINE</td><td>WATER DISTRICT LINE</td><td>FILED PLAN LOT NO.</td><td></td></tr></table>	PROPERTY LINE	CITY LINE	TAX DISTRICT LINE	GREAT LOT NO.	ORIGINAL LOT LINE	VILLAGE LINE	FIRE DISTRICT LINE	CALCULATED ACRES	RAIL ROAD	TOWN LINE	DENOTES COMMON OWNER	DEED ACRES	STREAM OR DITCH	BLOCK LIMIT	TAX MAP BLOCK NO.	SCALED DIMENSION	ROAD OR RAIL ROAD ENDR.	GREAT LOT LINE	TAX MAP PARCEL NO.	DEED DIMENSION	STREET CENTERLINE	EASEMENT LINE	STREET NUMBER	VISUAL CENTER OF PARCEL	COUNTY LINE	WATER DISTRICT LINE	FILED PLAN LOT NO.		<table border="1"><tr><td>65.47</td><td>65.48</td><td>65.49</td></tr><tr><td>65.55</td><td>65.56</td><td>65.57</td></tr><tr><td>65.63</td><td>65.64</td><td>65.65</td></tr></table> <p>SHEET INDEX</p>	65.47	65.48	65.49	65.55	65.56	65.57	65.63	65.64	65.65	<p><b>TAX MAP</b> <b>CITY OF ALBANY</b> ALBANY COUNTY, NEW YORK</p> <p>65.56</p> <p>0 50 100 SCALE 1"=50' TAXABLE STATUS DATE: 3/2/15</p> <p>TAX MAP UPDATED THROUGH MARCH 2, 2015</p>
DATE	MADE BY	CHANGES OR ADDITIONS																																																																								
1-18-81	LED	COMBINED 3.45 IN TO 3-44 PER 2107-201																																																																								
6-8-84	D.B.	ADDED PARCEL 1-20.2 PER 2258-117																																																																								
1-18-91	L.M.L.	ADDED 1-66 PER 2423-183 C.M. #1797																																																																								
3-25-91	L.M.L.	ADDED 1-67 PER 2423-183																																																																								
3-25-92	L.M.L.	REV. 1-106 MAP 1797 DEL. 1-67																																																																								
4-23-93	W.P.	DEL. 5-24																																																																								
5-9-11	JOT	COMBINED PARCELS OF DIMENSIONS PER CITY REPORT OF 3/23/2010																																																																								
DATE	MADE BY	CHANGES OR ADDITIONS																																																																								
DATE	MADE BY	CHANGES OR ADDITIONS																																																																								
PROPERTY LINE	CITY LINE	TAX DISTRICT LINE	GREAT LOT NO.																																																																							
ORIGINAL LOT LINE	VILLAGE LINE	FIRE DISTRICT LINE	CALCULATED ACRES																																																																							
RAIL ROAD	TOWN LINE	DENOTES COMMON OWNER	DEED ACRES																																																																							
STREAM OR DITCH	BLOCK LIMIT	TAX MAP BLOCK NO.	SCALED DIMENSION																																																																							
ROAD OR RAIL ROAD ENDR.	GREAT LOT LINE	TAX MAP PARCEL NO.	DEED DIMENSION																																																																							
STREET CENTERLINE	EASEMENT LINE	STREET NUMBER	VISUAL CENTER OF PARCEL																																																																							
COUNTY LINE	WATER DISTRICT LINE	FILED PLAN LOT NO.																																																																								
65.47	65.48	65.49																																																																								
65.55	65.56	65.57																																																																								
65.63	65.64	65.65																																																																								



**FIGURES 3A-3C**

**Aerial Photographs**



2001




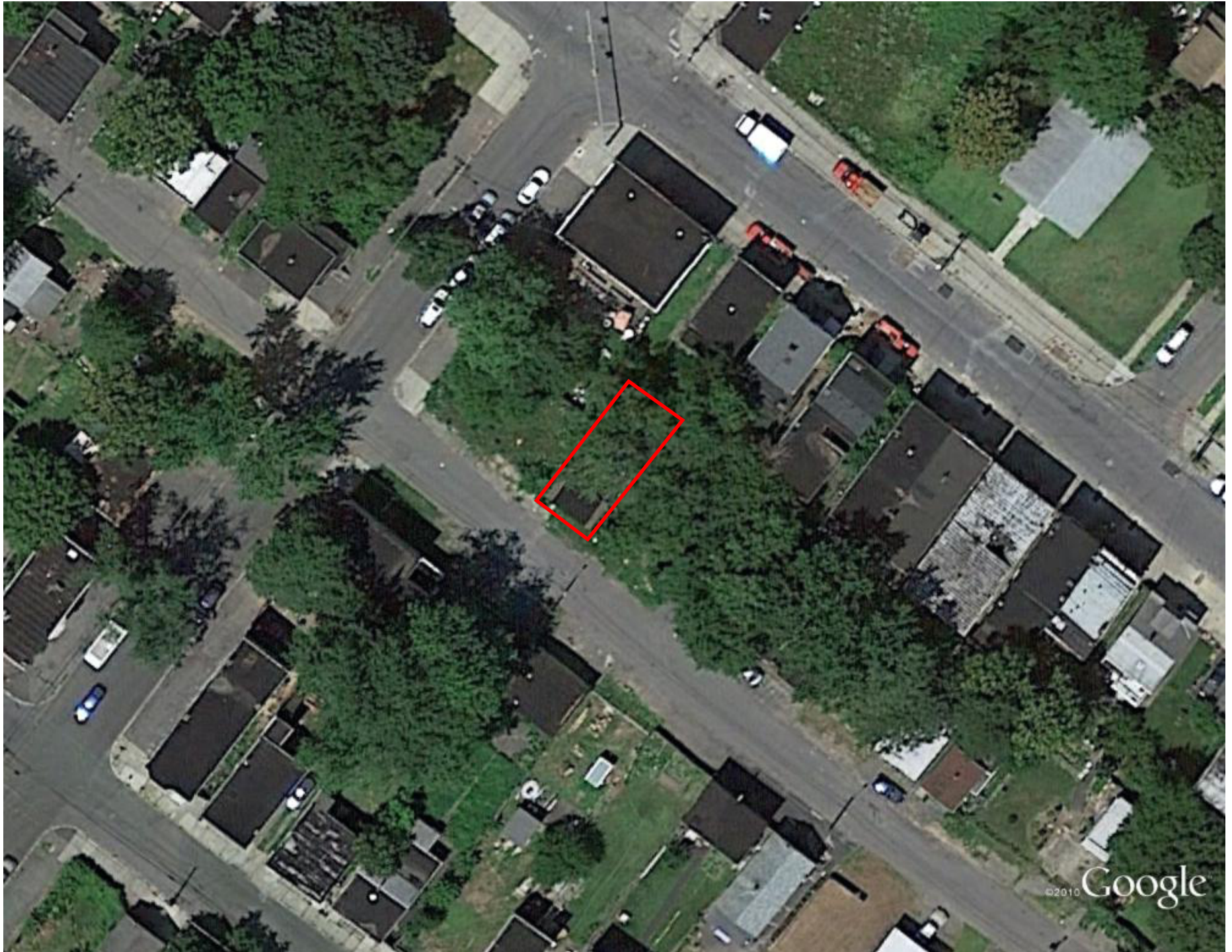


Image © 2016 New York GIS

©2016 Google

2007






2015

**FIGURES 4A-4K**

**Sanborn Fire Insurance Maps**





48 Swinton St  
48 Swinton St  
Albany, NY 12206

Inquiry Number: 4835795.5  
January 24, 2017

## Certified Sanborn® Map Report



6 Armstrong Road, 4th floor  
Shelton, CT 06484  
Toll Free: 800.352.0050  
[www.edrnet.com](http://www.edrnet.com)

# Certified Sanborn® Map Report

01/24/17

**Site Name:**

48 Swinton St  
48 Swinton St  
Albany, NY 12206  
EDR Inquiry # 4835795.5

**Client Name:**

C.T. Male Associates  
50 Century Hill Drive  
Latham, NY 12110  
Contact: Aimee Gates



The Sanborn Library has been searched by EDR and maps covering the target property location as provided by C.T. Male Associates were identified for the years listed below. The Sanborn Library is the largest, most complete collection of fire insurance maps. The collection includes maps from Sanborn, Bromley, Perris & Browne, Hopkins, Barlow, and others. Only Environmental Data Resources Inc. (EDR) is authorized to grant rights for commercial reproduction of maps by the Sanborn Library LLC, the copyright holder for the collection. Results can be authenticated by visiting [www.edrnet.com/sanborn](http://www.edrnet.com/sanborn).

The Sanborn Library is continually enhanced with newly identified map archives. This report accesses all maps in the collection as of the day this report was generated.

## Certified Sanborn Results:

**Certification #** F859-40EF-A672

**PO #** 15.5188

**Project** NA

**Maps Provided:**

1997	1950
1995	1935
1994	1934
1993	1908
1992	1892
1990	
1989	
1951	



Sanborn® Library search results

Certification #: F859-40EF-A672

The Sanborn Library includes more than 1.2 million fire insurance maps from Sanborn, Bromley, Perris & Browne, Hopkins, Barlow and others which track historical property usage in approximately 12,000 American cities and towns. Collections searched:

- ☒ Library of Congress
- ☒ University Publications of America
- ☒ EDR Private Collection

*The Sanborn Library LLC Since 1866™*

## Limited Permission To Make Copies

C.T. Male Associates (the client) is permitted to make up to FIVE photocopies of this Sanborn Map transmittal and each fire insurance map accompanying this report solely for the limited use of its customer. No one other than the client is authorized to make copies. Upon request made directly to an EDR Account Executive, the client may be permitted to make a limited number of additional photocopies. This permission is conditioned upon compliance by the client, its customer and their agents with EDR's copyright policy; a copy of which is available upon request.

### Disclaimer - Copyright and Trademark Notice

This Report contains certain information obtained from a variety of public and other sources reasonably available to Environmental Data Resources, Inc. It cannot be concluded from this Report that coverage information for the target and surrounding properties does not exist from other sources. NO WARRANTY EXPRESSED OR IMPLIED, IS MADE WHATSOEVER IN CONNECTION WITH THIS REPORT. ENVIRONMENTAL DATA RESOURCES, INC. SPECIFICALLY DISCLAIMS THE MAKING OF ANY SUCH WARRANTIES, INCLUDING WITHOUT LIMITATION, MERCHANTABILITY OR FITNESS FOR A PARTICULAR USE OR PURPOSE. ALL RISK IS ASSUMED BY THE USER. IN NO EVENT SHALL ENVIRONMENTAL DATA RESOURCES, INC. BE LIABLE TO ANYONE, WHETHER ARISING OUT OF ERRORS OR OMISSIONS, NEGLIGENCE, ACCIDENT OR ANY OTHER CAUSE, FOR ANY LOSS OF DAMAGE, INCLUDING, WITHOUT LIMITATION, SPECIAL, INCIDENTAL, CONSEQUENTIAL, OR EXEMPLARY DAMAGES. ANY LIABILITY ON THE PART OF ENVIRONMENTAL DATA RESOURCES, INC. IS STRICTLY LIMITED TO A REFUND OF THE AMOUNT PAID FOR THIS REPORT. Purchaser accepts this Report "AS IS". Any analyses, estimates, ratings, environmental risk levels or risk codes provided in this Report are provided for illustrative purposes only, and are not intended to provide, nor should they be interpreted as providing any facts regarding, or prediction or forecast of, any environmental risk for any property. Only a Phase I Environmental Site Assessment performed by an environmental professional can provide information regarding the environmental risk for any property. Additionally, the information provided in this Report is not to be construed as legal advice.

Copyright 2017 by Environmental Data Resources, Inc. All rights reserved. Reproduction in any media or format, in whole or in part, of any report or map of Environmental Data Resources, Inc., or its affiliates, is prohibited without prior written permission.

EDR and its logos (including Sanborn and Sanborn Map) are trademarks of Environmental Data Resources, Inc. or its affiliates. All other trademarks used herein are the property of their respective owners.

## Sanborn Sheet Key


This Certified Sanborn Map Report is based upon the following Sanborn Fire Insurance map sheets.



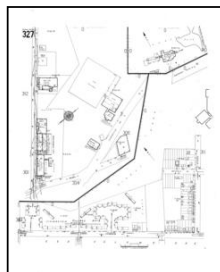
### 1997 Source Sheets



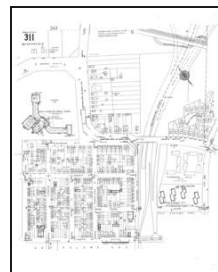
Volume 1, Sheet 56  
1997



Volume 1, Sheet 57  
1997




Volume 3, Sheet 327  
1997




Volume 3, Sheet 311  
1997

### 1995 Source Sheets



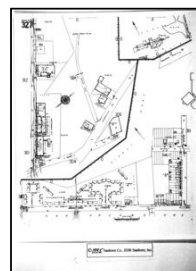
Volume 1, Sheet 56  
1995



Volume 1, Sheet 57  
1995




Volume 3, Sheet 311  
1995




Volume 3, Sheet 327  
1995

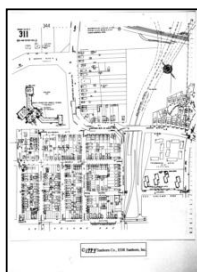
### 1994 Source Sheets



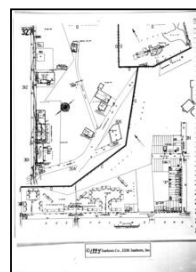
Volume 1, Sheet 56  
1994



Volume 1, Sheet 57  
1994

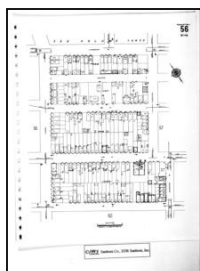


Volume 3, Sheet 311  
1994




Volume 3, Sheet 327  
1994

### 1993 Source Sheets



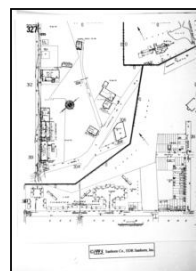
Volume 1, Sheet 56  
1993



Volume 1, Sheet 57  
1993



Volume 3, Sheet 311  
1993



Volume 3, Sheet 327  
1993

## Sanborn Sheet Key

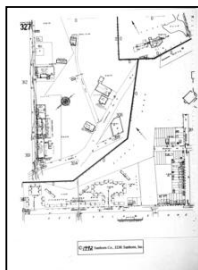
This Certified Sanborn Map Report is based upon the following Sanborn Fire Insurance map sheets.



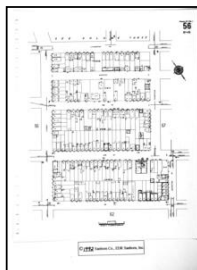
### 1992 Source Sheets



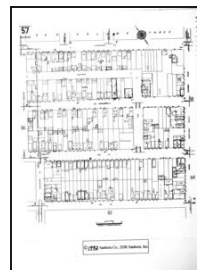
Volume 3, Sheet 311  
1992



Volume 3, Sheet 327  
1992



Volume 1, Sheet 56  
1992




Volume 1, Sheet 57  
1992

### 1990 Source Sheets




Volume 1, Sheet 56  
1990




Volume 1, Sheet 57  
1990


### 1989 Source Sheets



Volume 3, Sheet 311  
1989



Volume 3, Sheet 327  
1989



Volume 1, Sheet 56  
1989

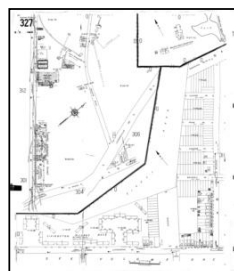


Volume 1, Sheet 57  
1989

### 1951 Source Sheets



Volume 2, Sheet 311  
1951




Volume 2, Sheet 327  
1951

## Sanborn Sheet Key


This Certified Sanborn Map Report is based upon the following Sanborn Fire Insurance map sheets.



### 1950 Source Sheets



Volume 1, Sheet 57  
1950



Volume 1, Sheet 56  
1950

### 1935 Source Sheets




Volume 2, Sheet 311  
1935




Volume 2, Sheet 327  
1935

### 1934 Source Sheets



Volume 1, Sheet 56  
1934



Volume 1, Sheet 57  
1934

### 1908 Source Sheets



Volume 1, Sheet 49  
1908




Volume 1, Sheet 50  
1908

## Sanborn Sheet Key


This Certified Sanborn Map Report is based upon the following Sanborn Fire Insurance map sheets.



### 1892 Source Sheets

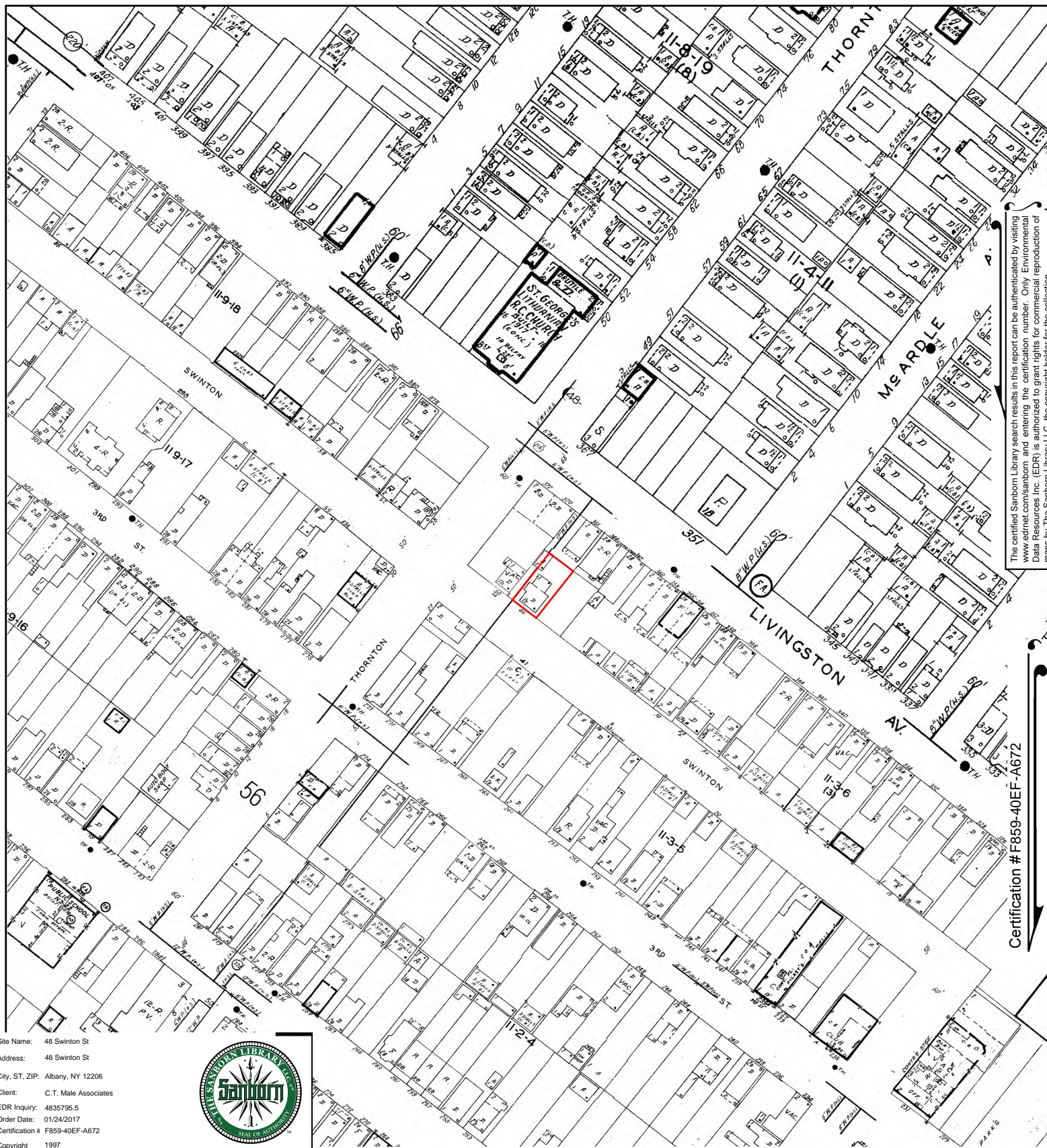


Volume 1, Sheet 53  
1892



Volume 1, Sheet 70  
1892





The certified Sanborn Library search results in this report can be authenticated by visiting [www.edrnet.com/sanborn](http://www.edrnet.com/sanborn) and entering the certification number. Only Environmental Data Resources Inc. (EDR) is authorized to grant rights for commercial reproduction of maps by The Sanborn Library LLC, the copyright holder for the collection.

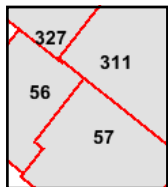
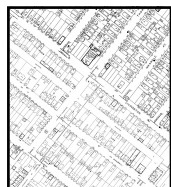
Certification # F859-40EF-A672

Site Name: 48 Swinton St  
Address: 48 Swinton St  
City, ST, ZIP: Albany, NY 12206  
Client: C.T. Male Associates  
EDR Inquiry: 4835795.5  
Order Date: 01/24/2017  
Certification # F859-40EF-A672  
Copyright 1997



This Certified Sanborn Map combines the following sheets.  
Outlined areas indicate map sheets within the collection.

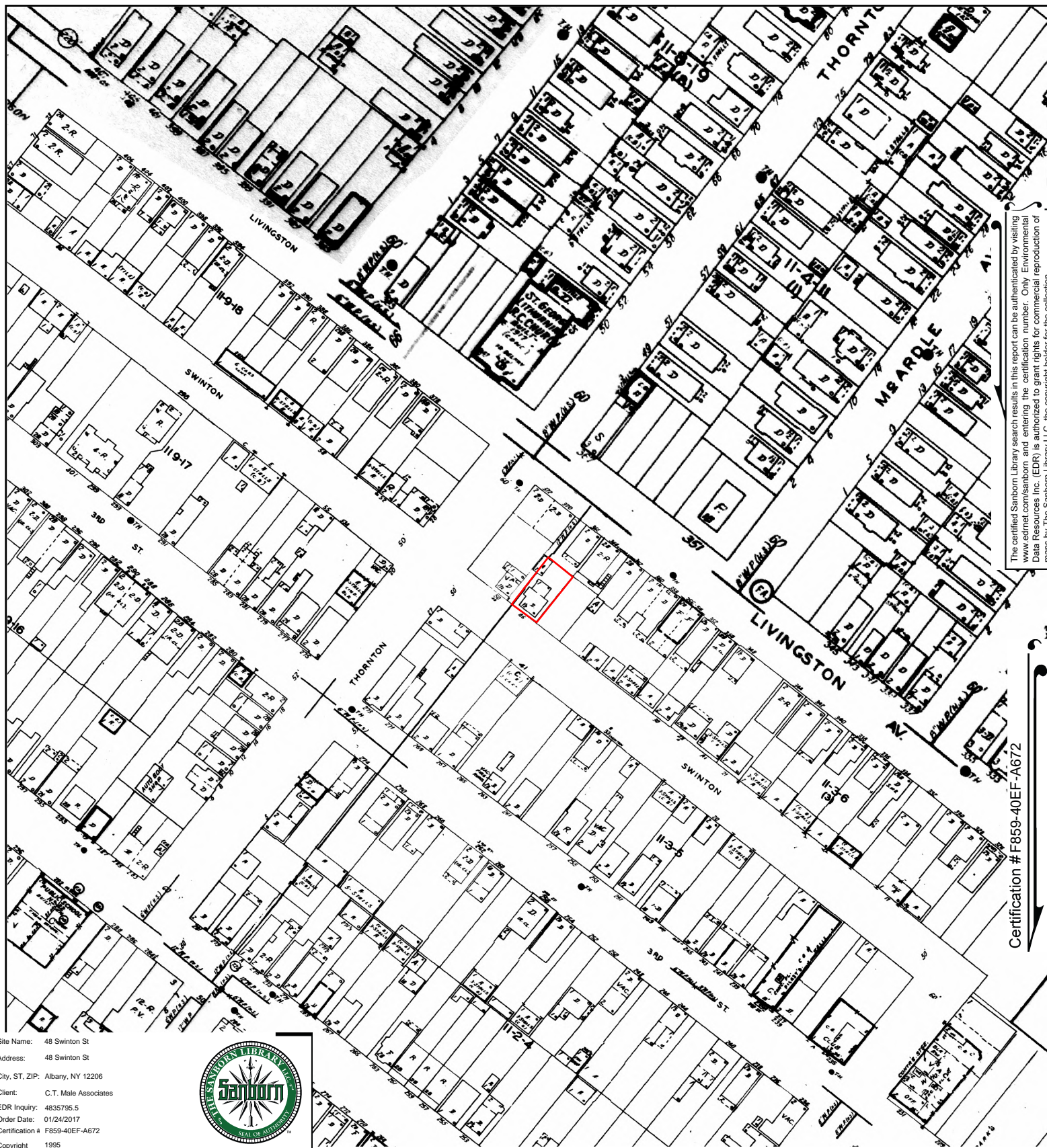
0 Feet 150 300 600



Volume 3, Sheet 311  
Volume 3, Sheet 327  
Volume 1, Sheet 57  
Volume 1, Sheet 56







The certified Sanborn Library search results in this report can be authenticated by visiting [www.edrnet.com/sanborn](http://www.edrnet.com/sanborn) and entering the certification number. Only Environmental Data Resources Inc. (EDR) is authorized to grant rights for commercial reproduction of maps by The Sanborn Library LLC, the copyright holder for the collection.

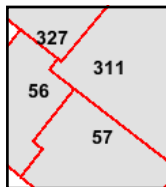
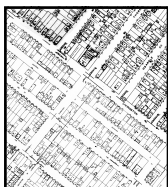
Certification # F859-40EF-A672

Site Name: 48 Swinton St  
Address: 48 Swinton St  
City, ST, ZIP: Albany, NY 12206  
Client: C.T. Male Associates  
EDR Inquiry: 4835795.5  
Order Date: 01/24/2017  
Certification # F859-40EF-A672  
Copyright 1995



This Certified Sanborn Map combines the following sheets.  
Outlined areas indicate map sheets within the collection.

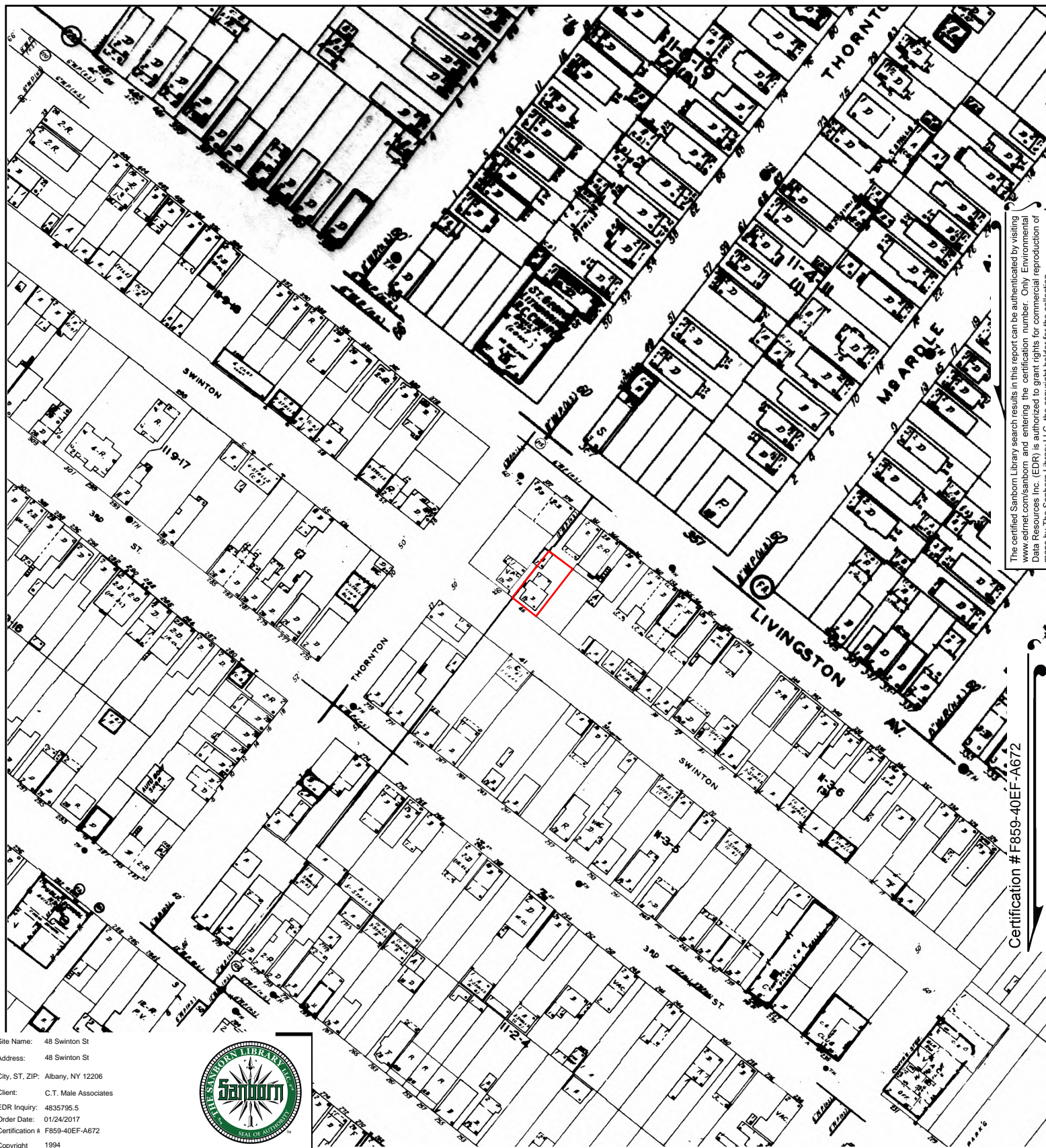
0 Feet 150 300 600



Volume 3, Sheet 327  
Volume 3, Sheet 311  
Volume 1, Sheet 57  
Volume 1, Sheet 56







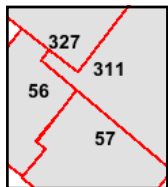
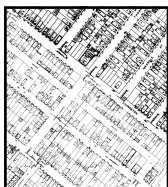
The certified Sanborn Library search results in this report can be authenticated by visiting [www.edrnet.com/sanborn](http://www.edrnet.com/sanborn) and entering the certification number. Only Environmental Data Resources Inc. (EDR) is authorized to grant rights for commercial reproduction of maps by The Sanborn Library LLC, the copyright holder for the collection.

Certification # F859-40EF-A672

Site Name: 48 Swinton St  
Address: 48 Swinton St  
City, ST, ZIP: Albany, NY 12206  
Client: C.T. Male Associates  
EDR Inquiry: 4835795.5  
Order Date: 01/24/2017  
Certification # F859-40EF-A672  
Copyright 1994

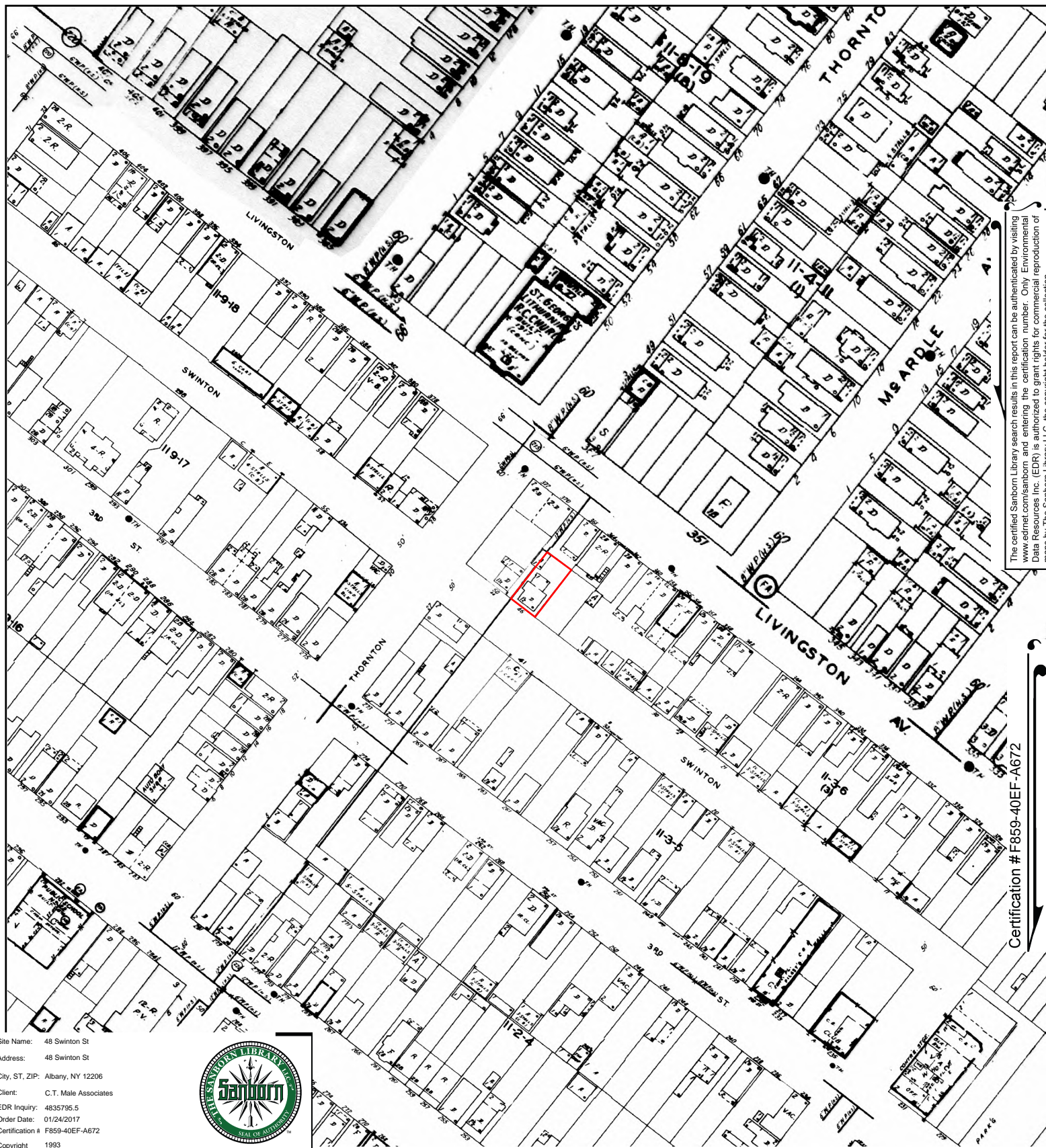


This Certified Sanborn Map combines the following sheets.  
Outlined areas indicate map sheets within the collection.



Volume 3, Sheet 327  
Volume 3, Sheet 311  
Volume 1, Sheet 57  
Volume 1, Sheet 56





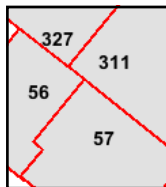
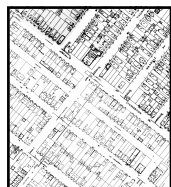
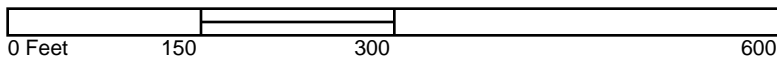
The certified Sanborn Library search results in this report can be authenticated by visiting [www.edrnet.com/sanborn](http://www.edrnet.com/sanborn) and entering the certification number. Only Environmental Data Resources Inc. (EDR) is authorized to grant rights for commercial reproduction of maps by The Sanborn Library LLC, the copyright holder for the collection.

Certification # F859-40EF-A672

Site Name: 48 Swinton St  
Address: 48 Swinton St  
City, ST, ZIP: Albany, NY 12206  
Client: C.T. Male Associates  
EDR Inquiry: 4835795.5  
Order Date: 01/24/2017  
Certification # F859-40EF-A672  
Copyright 1993



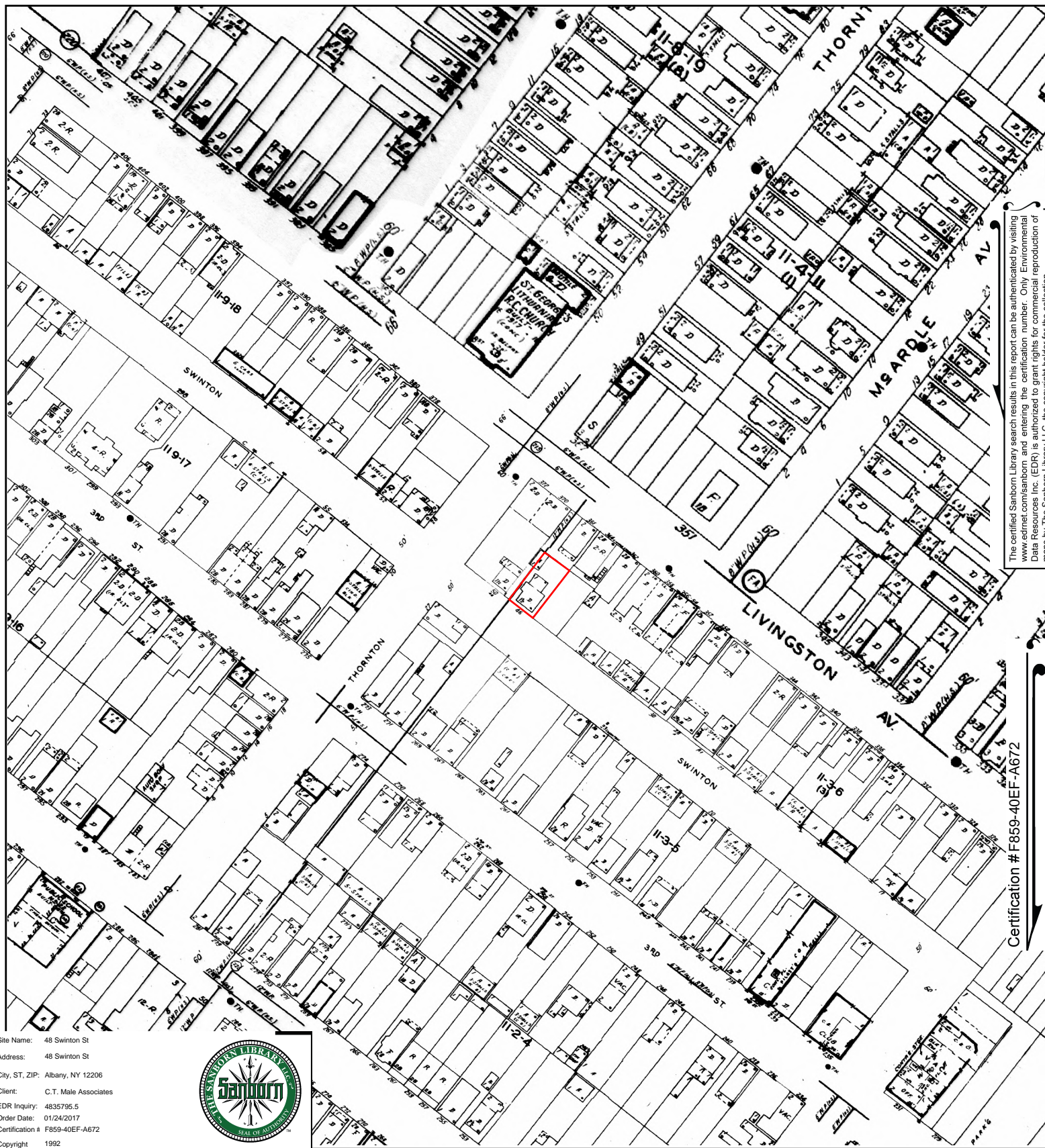
This Certified Sanborn Map combines the following sheets.  
Outlined areas indicate map sheets within the collection.



Volume 3, Sheet 327  
Volume 3, Sheet 311  
Volume 1, Sheet 57  
Volume 1, Sheet 56







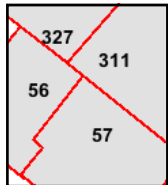
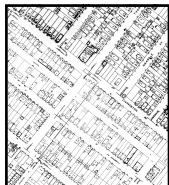
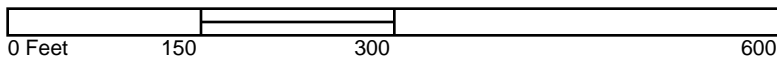
The certified Sanborn Library search results in this report can be authenticated by visiting [www.edrnet.com/sanborn](http://www.edrnet.com/sanborn) and entering the certification number. Only Environmental Data Resources Inc. (EDR) is authorized to grant rights for commercial reproduction of maps by The Sanborn Library LLC, the copyright holder for the collection.

Certification # F859-40EF-A672

Site Name: 48 Swinton St  
Address: 48 Swinton St  
City, ST, ZIP: Albany, NY 12206  
Client: C.T. Male Associates  
EDR Inquiry: 4835795.5  
Order Date: 01/24/2017  
Certification # F859-40EF-A672  
Copyright 1992




This Certified Sanborn Map combines the following sheets.  
Outlined areas indicate map sheets within the collection.



Volume 1, Sheet 57  
Volume 1, Sheet 56  
Volume 3, Sheet 327  
Volume 3, Sheet 311





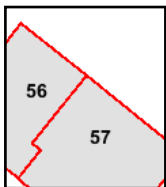
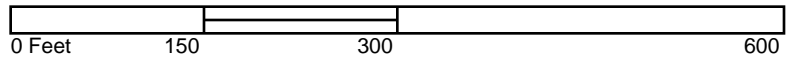
The certified Sanborn Library search results in this report can be authenticated by visiting [www.edrnet.com/sanborn](http://www.edrnet.com/sanborn) and entering the certification number. Only Environmental Data Resources Inc. (EDR) is authorized to grant rights for commercial reproduction of maps by The Sanborn Library LLC, the copyright holder for the collection.

Certification # F859-40EF-A672

Site Name: 48 Swinton St  
 Address: 48 Swinton St  
 City, ST, ZIP: Albany, NY 12206  
 Client: C.T. Male Associates  
 EDR Inquiry: 4835795.5  
 Order Date: 01/24/2017  
 Certification # F859-40EF-A672  
 Copyright 1990



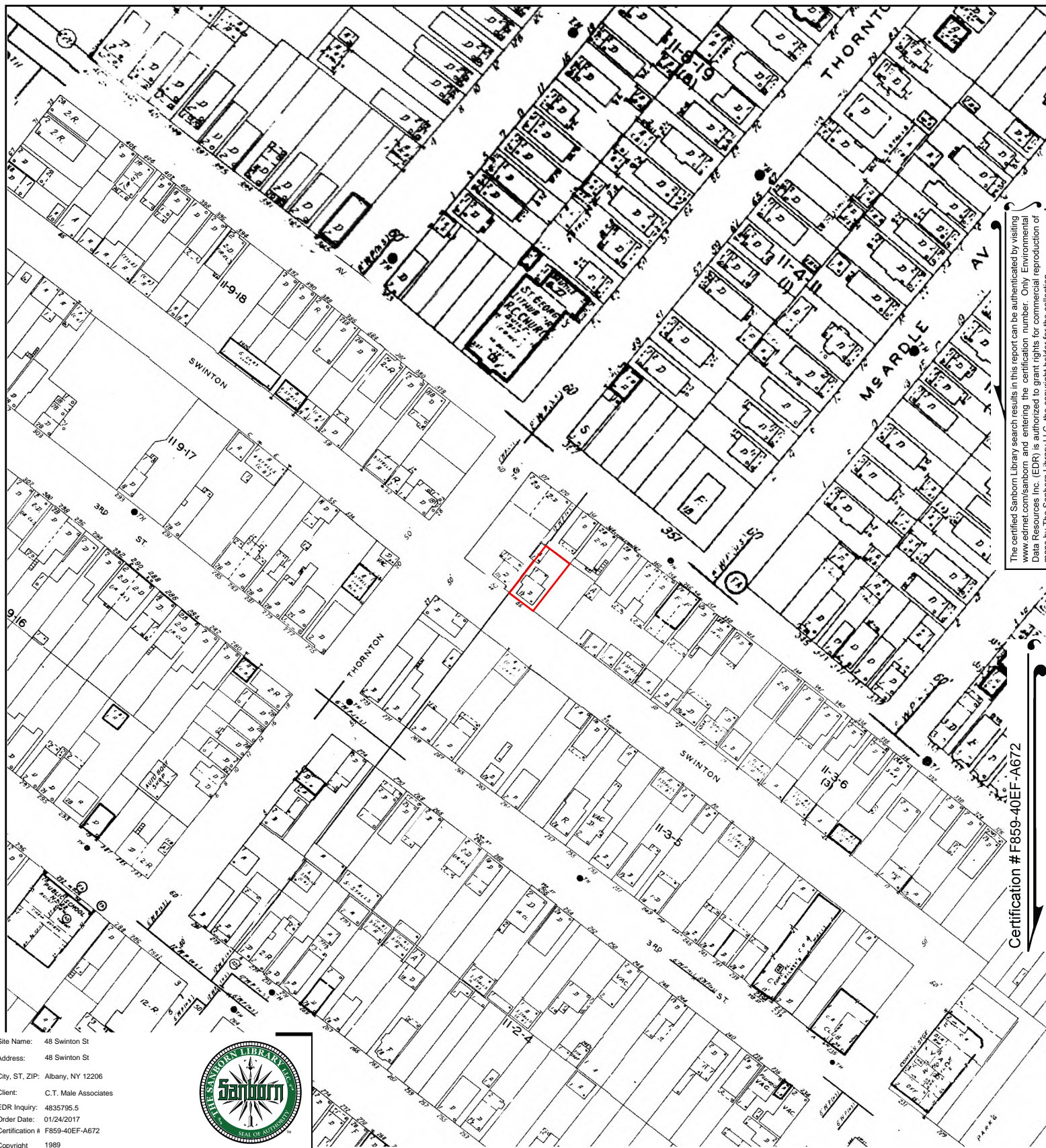
This Certified Sanborn Map combines the following sheets.  
 Outlined areas indicate map sheets within the collection.



Volume 1, Sheet 57  
 Volume 1, Sheet 56







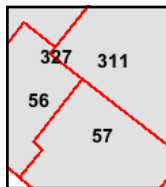

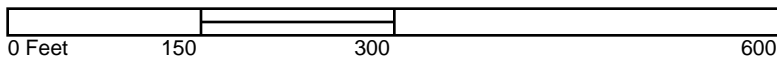
The certified Sanborn Library search results in this report can be authenticated by visiting [www.edrnet.com/sanborn](http://www.edrnet.com/sanborn) and entering the certification number. Only Environmental Data Resources Inc. (EDR) is authorized to grant rights for commercial reproduction of maps by The Sanborn Library LLC, the copyright holder for the collection.

Certification # F859-40EF-A672

Site Name: 48 Swinton St  
Address: 48 Swinton St  
City, ST, ZIP: Albany, NY 12206  
Client: C.T. Male Associates  
EDR Inquiry: 4835795.5  
Order Date: 01/24/2017  
Certification # F859-40EF-A672  
Copyright 1989



This Certified Sanborn Map combines the following sheets.  
Outlined areas indicate map sheets within the collection.



Volume 1, Sheet 57  
Volume 1, Sheet 56  
Volume 3, Sheet 327  
Volume 3, Sheet 311







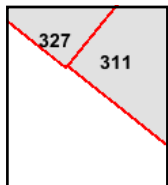
The certified Sanborn Library search results in this report can be authenticated by visiting [www.edrnet.com/sanborn](http://www.edrnet.com/sanborn) and entering the certification number. Only Environmental Data Resources Inc. (EDR) is authorized to grant rights for commercial reproduction of maps by The Sanborn Library LLC, the copyright holder for the collection.

Certification # F859-40EF-A672

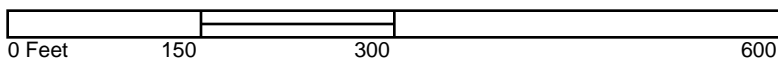
Site Name: 48 Swinton St  
Address: 48 Swinton St  
City, ST, ZIP: Albany, NY 12206  
Client: C.T. Male Associates  
EDR Inquiry: 4835795.5  
Order Date: 01/24/2017  
Certification # F859-40EF-A672  
Copyright 1951



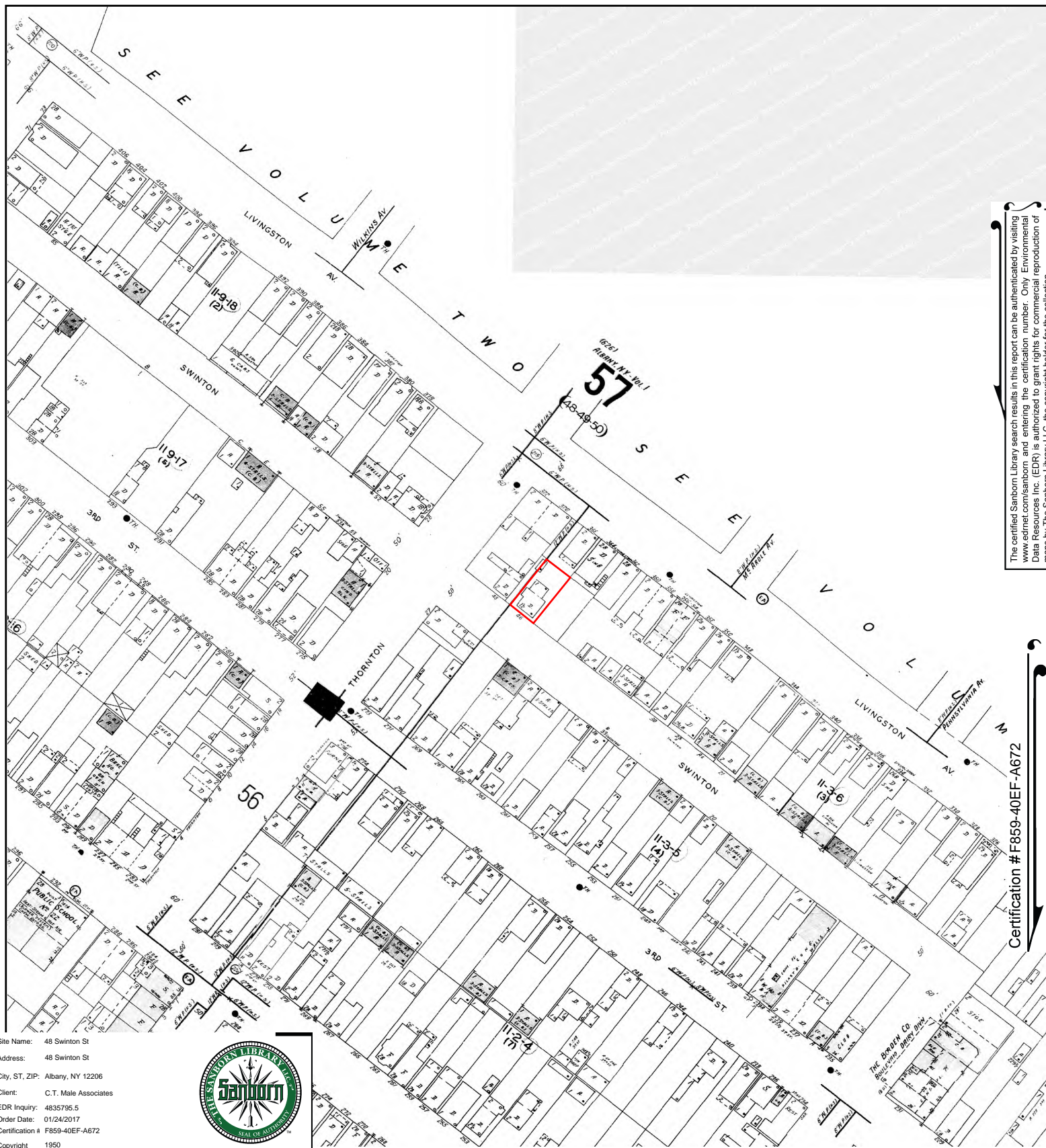
This Certified Sanborn Map combines the following sheets.  
Outlined areas indicate map sheets within the collection.



Volume 2, Sheet 327  
Volume 2, Sheet 311







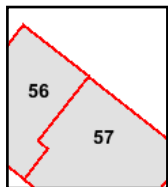
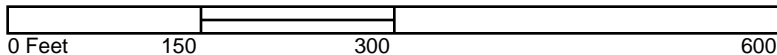
The certified Sanborn Library search results in this report can be authenticated by visiting [www.edrnet.com/sanborn](http://www.edrnet.com/sanborn) and entering the certification number. Only Environmental Data Resources Inc. (EDR) is authorized to grant rights for commercial reproduction of maps by The Sanborn Library LLC, the copyright holder for the collection.

Certification # F859-40EF-A672

Site Name: 48 Swinton St  
Address: 48 Swinton St  
City, ST, ZIP: Albany, NY 12206  
Client: C.T. Male Associates  
EDR Inquiry: 4835795.5  
Order Date: 01/24/2017  
Certification # F859-40EF-A672  
Copyright 1950



This Certified Sanborn Map combines the following sheets.  
Outlined areas indicate map sheets within the collection.



Volume 1, Sheet 56  
Volume 1, Sheet 57





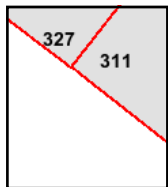
The certified Sanborn Library search results in this report can be authenticated by visiting [www.edrnet.com/sanborn](http://www.edrnet.com/sanborn) and entering the certification number. Only Environmental Data Resources Inc. (EDR) is authorized to grant rights for commercial reproduction of maps by The Sanborn Library LLC, the copyright holder for the collection.

Certification # F859-40EF-A672

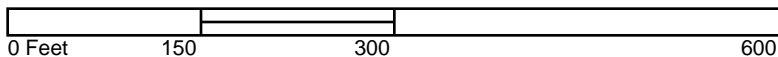
Site Name: 48 Swinton St  
 Address: 48 Swinton St  
 City, ST, ZIP: Albany, NY 12206  
 Client: C.T. Male Associates  
 EDR Inquiry: 4835795.5  
 Order Date: 01/24/2017  
 Certification # F859-40EF-A672  
 Copyright 1935



This Certified Sanborn Map combines the following sheets.  
 Outlined areas indicate map sheets within the collection.



Volume 2, Sheet 327  
 Volume 2, Sheet 311







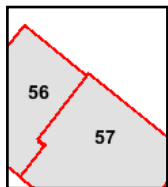
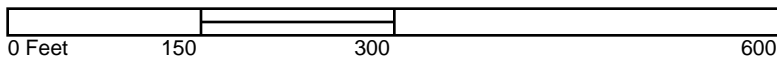
The certified Sanborn Library search results in this report can be authenticated by visiting [www.edrnet.com/sanborn](http://www.edrnet.com/sanborn) and entering the certification number. Only Environmental Data Resources Inc. (EDR) is authorized to grant rights for commercial reproduction of maps by The Sanborn Library LLC, the copyright holder for the collection.

Certification # F859-40EF-A672

Site Name: 48 Swinton St  
Address: 48 Swinton St  
City, ST, ZIP: Albany, NY 12206  
Client: C.T. Male Associates  
EDR Inquiry: 4835795.5  
Order Date: 01/24/2017  
Certification # F859-40EF-A672  
Copyright 1934



This Certified Sanborn Map combines the following sheets.  
Outlined areas indicate map sheets within the collection.



Volume 1, Sheet 57  
Volume 1, Sheet 56





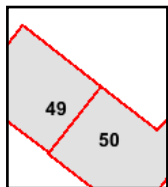
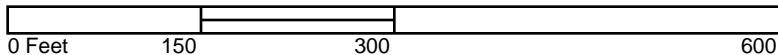
The certified Sanborn Library search results in this report can be authenticated by visiting [www.edrnet.com/sanborn](http://www.edrnet.com/sanborn) and entering the certification number. Only Environmental Data Resources Inc. (EDR) is authorized to grant rights for commercial reproduction of maps by The Sanborn Library LLC, the copyright holder for the collection.

Certification # F859-40EF-A672

Site Name: 48 Swinton St  
 Address: 48 Swinton St  
 City, ST, ZIP: Albany, NY 12206  
 Client: C.T. Male Associates  
 EDR Inquiry: 4835795.5  
 Order Date: 01/24/2017  
 Certification # F859-40EF-A672  
 Copyright 1908

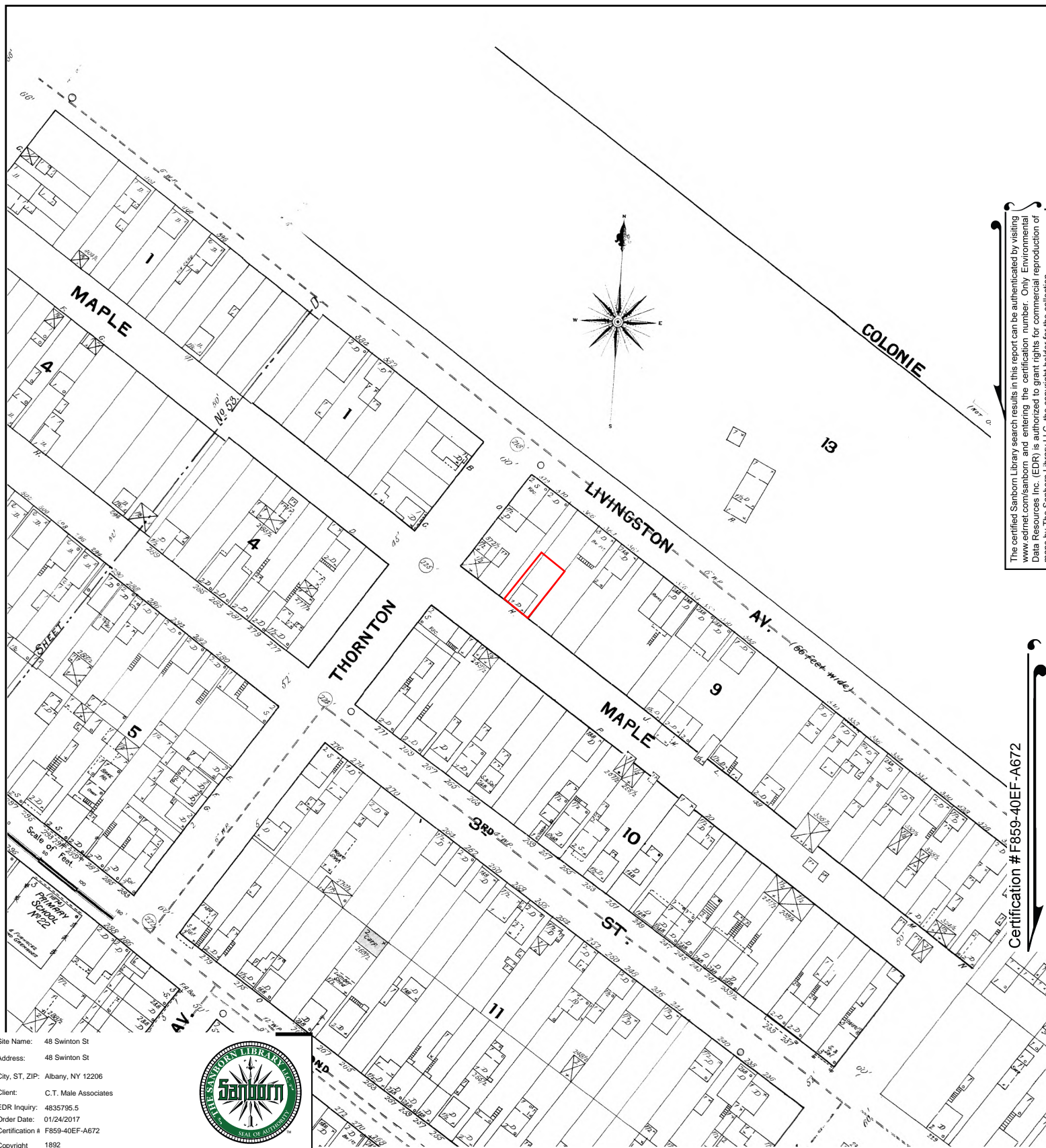


This Certified Sanborn Map combines the following sheets.  
 Outlined areas indicate map sheets within the collection.



Volume 1, Sheet 50  
 Volume 1, Sheet 49





The certified Sanborn Library search results in this report can be authenticated by visiting [www.edr.com/sanborn](http://www.edr.com/sanborn) and entering the certification number. Only Environmental Data Resources Inc. (EDR) is authorized to grant rights for commercial reproduction of maps by The Sanborn Library LLC, the copyright holder for the collection.

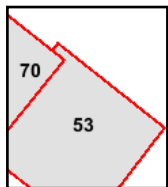
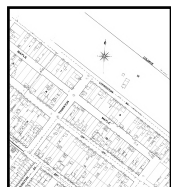
Certification # F859-40EF-A672

Site Name: 48 Swinton St  
Address: 48 Swinton St  
City, ST, ZIP: Albany, NY 12206  
Client: C.T. Male Associates  
EDR Inquiry: 4835795.5  
Order Date: 01/24/2017  
Certification # F859-40EF-A672  
Copyright 1892



This Certified Sanborn Map combines the following sheets.  
Outlined areas indicate map sheets within the collection.

0 Feet 150 300 600



Volume 1, Sheet 70  
Volume 1, Sheet 53



**APPENDIX B**

**Site Visit Photographs**





01 South side of the site building.JPG



02 West side of the building.JPG



03 North side of the building.JPG



04 East side of the site building.JPG





05 Natural gas connections.JPG



06 East side of the garage.JPG



07 Garage and debris.JPG



08 First floor.JPG





09 Second floor.JPG



10 Container on first floor in building.JPG



11 Paint cans on second floor.JPG

## **APPENDIX C**

### **User Questionnaire**



## USER QUESTIONNAIRE

In order to qualify for one of the Landowner Liability Protections (LLP) offered by the Small Business Liability Relief and Brownfields Revitalization Act of 2001, (the "Brownfields Amendments"), the user must provide the following information. Failure to provide this information could result in a determination that "all appropriate inquiry" is not complete.

### Section 1

Yes No

#### (1) Environmental cleanup liens that are filed or recorded against the site (40 CFR 312.25)

Are you aware of any environmental cleanup liens against the property that are filed or recorded under federal, tribal, state or local law?\*

☐ ☒

#### (2) Activity and land use limitations that are in place on the site or that have been filed or recorded in a registry (40 CFR 312.26)

Are you aware of any activity use limitations such as engineering controls, land use restrictions, or institutional controls that are in place at the site and/or have been filed or recorded in a registry under federal, tribal, state or local law? \*

☐ ☒

#### (3) Specialized knowledge or experience of the person seeking to qualify for the LLP (40 CFR 312.28)

As the user of this ESA do you have any specialized knowledge or experience related to the property or nearby properties? For example, are you involved in the same line of business as the current or former occupants of the subject site or adjoining property so that you would have specialized knowledge of the chemicals and processes used by this type of business?

☐ ☒

#### (4) Relationship of the purchase price to the fair market value of the property if it were not contaminated (40 CFR 312.29)

Does the purchase price being paid for this property reasonably reflect the fair market value of the property? If you conclude that there is a difference, have you considered whether the lower purchase price is because contamination is known or believed to be present at the property? ☐ Check here if not applicable (i.e. This ESA is not being prepared pursuant to the sale of the property.)

☐ ☒ X

#### 5) Commonly known or reasonably ascertainable information about the property (40 CFR 312.30)

Are you aware of commonly known or reasonably ascertainable information about the property that would help the environmental professional to identify conditions indicative of release or threatened releases? For example, as user,

(a) Do you know the past uses of the property?

☐ ☒

(b) Do you know the specific chemicals that are present or once were present at the property?

☐ ☒

(c) Do you know of spills or other chemical releases that have taken place on the property?

☐ ☒

(d) Do you know of any environmental cleanups that have taken place at the property?

☐ ☒

#### (6) The degree of obviousness of the presence or likely presence of contamination at the property, and the ability to detect the contamination by appropriate investigation (40 CFR 312.31)

As the user of this ESA, based on your knowledge and experience related to the property, are there any obvious indicators that point to the presence or likely presence of contamination at the property?

☐ ☒

\* It is recommended that the user engage a title company or title professional to undertake a review of reasonably ascertainable recorded land title records and lien records for environmental liens or activity and use limitations recorded against or related to the property to satisfy items 1 and 2 of this questionnaire and to establish a chain of ownership of the property.

If any shaded boxes are checked, please provide additional information on page 2.

## Section 2: Additional Information:

### 1. Reason why Phase I ESA is required:

---

Attorney General funding requirement

---

### 2. Other User Provided Information

Provide previous environmental site assessments, environmental monitoring reports, tank closure reports etc. *and describe in detail if you checked any shaded boxes on page one (i.e. answered "Yes" for questions 1, 2, 3, 5 or 6 or if you answered "No" to question 4).*

Properties were transferred for \$1 not because of any known environmental issue

---

User Name/Company: Albany County Land Bank Corporation

---

Address: 200 Henry Johnson Blvd

Albany, NY 12210

---

---

User Signature: 

Date 4-14-15

Printed Name: Amanda Wyckoff

---

## **APPENDIX D**

### **Records of Communication and Records Reviewed**

**General Property Description**

Prop. Address: 48 SWINTON ST	Municipality:	Town Swis Code: 010100 / ALBANY CITY
Owner: BURKE PAUL	Tax / Map Acct#: 065.056-0005-026.0000000	School Dist: ALBANY
Owner 2:	Print Key: 65.56-5-26	School Code: 010100
Owner 93 MONTICELLO Mailing: TER	Deed Book / Page:	
STATEN ISLAND, NY10308	Sub Div:	Phone Number:
	Misc:	

**Structural Characteristics**

Bldg Sq Feet: 1230	Built: 1960	Uses As 1: AGRICULTURAL
1st Floor: 780	Story Height: 0	Uses As 2: AGRICULTURAL
2nd Floor: 0	Heat: HOT AIR	No. Of Bldgs:
House Type: CAPE COD	Fireplaces: 0	Residential Units: 0
Bedrooms: 3.0	Fuel: GAS	Exterior: ALUM/VINYL
Bath: 2.0	Water: PUBLIC	Garage: 0
Basement: PIER/SLAB	Sewer: PUBLIC	Number Stories: 1.7
Basement SF: 0	Utilities: GAS & ELEC	Central Air: NO
Improve 1 / YR: PORCH,ENCLSD 1960	Size 1: 4 X 3	Total SqFT 1: 12
Improve 2 / YR: PORCH,COVERD 1960	Size 2: 12 X 6	Total SqFT 2: 72
Improve 3 / YR: PORCH,ENCLSD 1960	Size 3: 13 X 4	Total SqFT 3: 52
Improve 4 / YR: PORCH,UP ENC 1960	Size 4: 5 X 4	Total SqFT 4: 20

**Land Characteristics**

Acreage : 0.04	Land SqFt: 1742	
Class Code: 220	Class Name: TWO FAMILY RES	Lot Size: 29 x 58
East / Longitude: 653670 / -73.7615598	North / Latitude 971470 / 42.6648402	

**Tax / Assessment Data**

Tax / Map Acct #: 065.056-0005-026.0000000	School Tax: \$231.86
Total Assessment: \$10,000.00	County Tax: \$147.94
Land: \$1,500.00	
Old Assessment: \$10,000.00	Account #: 15158
Assessor Full Market Value: \$9,452.00	

**Sales Information**

Sales Price:	Sales Date:	Grantor:	Deed Book / Page:	Deed Type:	Deed Valid:	ARMS Length:
\$0.00	//		/			



GERALD D. JENNINGS  
MAYOR

CITY OF ALBANY  
DIVISION OF BUILDINGS & REGULATORY COMPLIANCE  
CITY HALL – ROOM 303  
ALBANY, NEW YORK 12207  
PHONE (518) 434-5995 FAX (518) 434-6015  
WEBSITE: [WWW.ALBANYNY.GOV](http://WWW.ALBANYNY.GOV)

JEFFERY V. JAMISON, ESQ.  
DIRECTOR

December 17, 2012

Paul Burke  
223 Raritan Ave Suite 2A  
Staten Island, NY 10305

Property: 48 Swinton Street  
Parcel No.: 65.56-5-26

Dear Paul Burke:

This letter confirms that you are the identified owner or agent of a vacant building located on the premises known as 48 Swinton Street within the City of Albany. Section 133-78 of the Albany City Code provides that every building must be registered vacant within thirty (30) days of that building becoming vacant, must be registered each year of vacancy, and that such building must be maintained in such a manner to safeguard the safety, health and welfare of the community. That is, all vacant buildings within the City of Albany must be properly secured and maintained in accordance with the provisions of the Code of the City of Albany. The Code is available to read online at [www.albanyny.gov](http://www.albanyny.gov).

The registration for the property at 48 Swinton Street has expired. Such registration expired on November 2, 2012. This building must be registered immediately, and must be properly secured and maintained in accordance with the Code. Additionally, a bond is required with registration in the amount of \$10,000.00 (minimum), or a greater amount that represents the cost of your renovation, rehabilitation, or demolition plan. In the event that you do not register your vacant building within twenty (20) days of the date of this letter and properly secure and maintain your building in accordance with the Code of the City of Albany, the Division of Buildings & Regulatory Compliance may seek all remedies available in law and equity in a court of proper jurisdiction. A Vacant Building Registration Form is enclosed.

The Vacant Building Registration Form must be completed in its entirety, signed and dated, and returned to the Division of Buildings & Regulatory Compliance along with a check in the appropriate fee of \$2,000 (based on the number of years the building has been vacant), made payable to the City of Albany. You must also include with the registration form recent color photographs of all four sides of the building, a copy of the bond, copy of driver's license(s) of the owner(s) and/or agent(s), and any other necessary attachments as indicated on the form.

Thank you for your time and attention to this matter. Should you have any questions, please do not hesitate to contact my office.

Very truly yours,

A handwritten signature in blue ink, appearing to read "J. V. Jamison".

JEFFERY V. JAMISON, Esq.  
Director

Encl.

CITY OF ALBANY,

Plaintiff

-against-

Paul Burke,

Defendant

---

Michael Greene, Code Inspector of the Department of Buildings and Regulatory Compliance, by this Information, hereby accuses the above-mentioned defendant, Paul Burke, of Failing to Maintain Vacant Building, a violation, in violation of section 133-68 of the Code of the City of Albany, committed in the City of Albany, County of Albany, State of New York, as follows:

That on or about

DATE: 1/29/2013

LOCATION OF SUBJECT PROPERTY: 48 Swinton Street

TIME: 12:00PM

in the City of Albany, County of Albany, State of New York, the above-mentioned defendant did fail to register with the Department of Buildings and Regulatory Compliance a vacant building, to wit:

on the aforementioned date, time and place, the above-mentioned defendant, owner or owners, other person, firm or corporation in control of the premises, did fail to maintain a vacant building located at 48 Swinton Street, by (see supporting deposition).

THE SOURCES OF THE DEPONENT'S INFORMATION AND THE GROUNDS FOR HIS OR HER BELIEF ARE ORAL STATEMENTS MADE TO THE DEPONENT BY THE DEFENDANT THAT HE COMMITTED THE FORGOING ACTS AT THE TIME, PLACE AND IN THE MANNER ABOVE SET FORTH AND/OR FROM PERSONAL KNOWLEDGE OF DEPONENT AND/OR FROM INFORMATION OBTAINED FROM WITNESSES WHOSE DEPOSITIONS ARE ATTACHED HERETO AND MADE A PART HEREOF.

---

COMPLAINANT

FALSE STATEMENTS CONTAINED HEREIN ARE PUNISHABLE AS A CLASS A MISDEMEANOR, PURSUANT TO SECTION 210.45 OF THE PENAL LAW OF THE STATE OF NEW YORK.

CITY OF ALBANY,

Plaintiff

-against-

Paul Burke,

Defendant

Michael Greene, Code Inspector of the Department of Buildings and Regulatory Compliance, by this Information, hereby accuses the above-mentioned defendant, Paul Burke, of Failing to Register a Building Vacant, a violation, in violation of section 133-78.3(A), of the Code of the City of Albany, committed in the City of Albany, County of Albany, State of New York, as follows:

That on or about

DATE: 1/29/2013

LOCATION OF SUBJECT PROPERTY: 48 Swinton Street

TIME: 12:00PM

in the City of Albany, County of Albany, State of New York, the above-mentioned defendant did fail to register with the Department of Buildings and Regulatory Compliance a vacant building, to wit: on the aforementioned date, time and place, the above-mentioned defendant, owner or owners, other person, firm or corporation in control of the premises, did fail to register 48 Swinton Street, a vacant building, by failing to submit a completed "Vacant Building Registration Form" (see attached) within thirty (30) days after becoming vacant, or not later than thirty (30) days after being notified by the Department of Buildings and Regulatory Compliance, or after being identified as a vacant building through routine inspection process.

THIS INFORMATION IS MADE UPON DEPONENT'S PERSONAL KNOWLEDGE OF THE CONTENTS OF THE CITY OF ALBANY VACANT BUILDING REGISTRY AND UPON INFORMATION AND BELIEF; THE SOURCES OF THE DEPONENT'S INFORMATION AND THE GROUNDS FOR HIS OR HER BELIEF BEING DEPONENT'S REVIEW OF RECORDS MAINTAINED IN THE ORDINARY COURSE OF BUSINESS IN THE CITY OF ALBANY DEPARTMENT OF BUILDINGS AND REGULATORY COMPLIANCE, IN PARTICULAR, THE CITY OF ALBANY VACANT BUILDING REGISTRY.

---

COMPLAINANT

FALSE STATEMENTS CONTAINED HEREIN ARE PUNISHABLE AS A CLASS A MISDEMEANOR, PURSUANT TO SECTION 210.45 OF THE PENAL LAW OF THE STATE OF NEW YORK.



CITY OF ALBANY  
CITY COURT

COUNTY OF ALBANY  
ALBANY CITY COURT

---

THE CITY OF ALBANY,

Plaintiff

-against-

**NOTICE TO APPEAR**  
VAC- 2013 -73

**Paul Burke,**

Defendant

---

IN THE NAME OF THE PEOPLE OF THE STATE OF NEW YORK

TO: **Paul Burke**

**223 Raritan Avenue, Suite 2A**

**Staten Island, New York 10304**

An Information dated **4/8/2013**, having been filed against you in the Court charging you with the violation of Failure to Maintain and/or Register a Vacant Building with the Department of Buildings & Regulatory Compliance, contrary to the provisions of Section 133-78 of the Code of the City of Albany.

You are therefore ORDERED to appear in the Albany City Court, Room 209, City Hall, City of Albany, County of New York at 1:00PM on **5/15/2013** to answer the aforementioned charge.

YOUR FAILURE TO APPEAR AS DIRECTED ABOVE MAY RESULT IN A WARRANT BEING ISSUED FOR YOUR ARREST.

**Please Note: Requests for adjournments will not be granted within 48 hours of your appearance. Corporations, including LLCs, must be represented by an attorney (CPL 600.20).**



---

Jeffery V. Jamison, Esq.  
Commissioner

Dated at the City of Albany  
**4/8/2013**



**OFFICIAL USE ONLY**

INS  
OK

Appl. # 63129  
 Fee 100.00  
 Date 11-2-11  
 Rec'd by Lisa  
 Parcel # 15158

City of Albany  
 Division of Building & Codes  
 Room 303 - City Hall  
 24 Eagle Street  
 Albany, NY 12207  
 Phone (518) 434-5165  
 Fax (518) 434-6015



**Application for Zoning and Building Permit**

Is Building Vacant? YES ☐ NO ☐ If vacant, is building currently registered? YES ☐ NO ☐  
 Does building contain rental units? YES ☐ NO ☐ If yes, is it currently registered? YES ☐ NO ☐  
 If building contains rental units, are all ROP's current? YES ☐ NO ☐ Mail Permit ☒ Pick-up Permit ☐

- Address of Work: 48 Swinton Street
- Permit Applicant: PAUL BURKE 223 Raritan Ave Suite 2A  
 Address: 48 Swinton Street STNY 10305 Zip: 12205  
 Phone: (718) 667-6400 - or 718 667-3333
- Property Owner's Name: PAUL BURKE  
 Address: 223 Raritan Ave Staten Island Zip: 10314  
 Phone: (718) 667-3333
- Architect or Engineer of Record: \_\_\_\_\_  
 Address: \_\_\_\_\_ Zip: \_\_\_\_\_  
 Phone: ( ) \_\_\_\_\_
- General Contractor/Construction Manager: Same  
 Address: \_\_\_\_\_ Zip: \_\_\_\_\_  
 Phone: ( ) \_\_\_\_\_

General Construction Cost: \$ \_\_\_\_\_

6. Additional Contractors (where applicable) - \* **Mechanical Contractors must be licensed in the City of Albany** \*

Electrical:	<u>WADE ELECTRIC -</u>	Cost:	<u>\$ 1500</u>
Address:	<u>fix to code.</u>	Phone:	<u>( )</u>
Plumbing:	<u>TACH Plumbing</u>	Cost:	<u>\$ 2500</u>
Address:	<u>Bath fix to code.</u>	Phone:	<u>( )</u>
HVAC:		Cost:	<u>\$</u>
Address:	<u>Spoke print flooring</u>	Phone:	<u>( )</u>
Sprinkler:	<u>if (myself)</u>	Cost:	<u>\$</u>
Address:	<u>1,000</u>	Phone:	<u>( )</u>
Elevator:		Cost:	<u>\$</u>
Address:		Phone:	<u>( )</u>
Other:		Cost:	<u>\$</u>
Address:		Phone:	<u>( )</u>

7. ☐ Commercial (3 or more units) ☐ Mixed **Project Cost Total:** \$ 5,000  
☐ # Residential Units ☐ # Non-Residential Units  
☐ Three Family ☒ Two Family ☐ Single Family

8. Proposed Work to Be Done: Please describe **in detail** work to be done including the **Prior/Current Use** and if applicable the **Proposed Use**

60 day Ready for inspectors.  
Fix siding, New Bath, New Electric  
Bring building to Code. Interior  
exterior Renovations

\*\*\* APPLICANT MUST SIGN APPLICATION & ANSWER QUESTIONS ON REVERSE \*\*\*

9. Sidewalk/Barricade Information – *all questions must be completed:*

Will Work Involve:

- |  |   |
|--|---|
| 1. Blocking Sidewalk   | <input type="checkbox"/> Yes <input checked="" type="checkbox"/> No |
| 2. Work Adjacent to Sidewalk   | <input type="checkbox"/> Yes <input checked="" type="checkbox"/> No |
| 3. Storing of Materials on Public Right-of-Way   | <input type="checkbox"/> Yes <input checked="" type="checkbox"/> No |
| 4. Opening Street or Sidewalk (If yes, a Separate Permit from Dept. of General Services is Required) | <input type="checkbox"/> Yes <input checked="" type="checkbox"/> No |

***If "yes" to any question, a separate Sidewalk/Barricade Application must be completed.***

10. Other

- A. The applicant shall notify the office of any changes in the information contained in the application during the period for which the permit is in effect. A permit will be issued when the application has been determined to be complete and when the proposed work is determined to conform to the requirements of the Uniform Code. The authority conferred by such permit may be limited by conditions.
- B. A building permit may be suspended or revoked if it is determined that the work to which it pertains is not proceeding in conformance with the Uniform Code or with any condition attached to such permit, or if there has been a misrepresentation or falsification of a material fact in connection with the application for the permit.
- C. All building permit applications whose Address of Work is within one of the City of Albany's Traditional Neighborhood Overlay Zones or Historic Districts are subject to Zoning/Planning Department approval for existing zoning conditions and ordinances.

11. CERTIFICATION:

I HEREBY CERTIFY THAT I HAVE READ THE INSTRUCTIONS AND EXAMINED THIS APPLICATION AND KNOW THE SAME TO BE TRUE AND CORRECT. ALL PROVISIONS OF LAWS AND ORDINANCES COVERING THIS TYPE OF WORK WILL BE COMPLIED WITH WHETHER SPECIFIED HEREIN OR NOT AND I WILL ALSO ALLOW ALL INSPECTORS TO ENTER THE PREMISES FOR THE REQUIRED INSPECTIONS. THE GRANTING OF A PERMIT DOES NOT PRESUME TO GIVE AUTHORITY TO VIOLATE OR CANCEL THE PROVISIONS OF ANY OTHER STATE OR LOCAL LAW REGULATING CONSTRUCTION OR THE PERFORMANCE OF CONSTRUCTION AND/OR ZONING.

Owner/Authorized Agent: *J. M. ...*

Date: *11/2/11*

**FOR OFFICE USE ONLY**

Approvals Required

☐  
☐

Electrical  
Plumbing

Approved By

Date

\_\_\_\_\_  
\_\_\_\_\_

The following special conditions apply to this approval:

*Planning/Zoning Department conditions and ordinances must be adhered to as a condition of this Permit.*

\_\_\_\_\_  
\_\_\_\_\_  
\_\_\_\_\_  
\_\_\_\_\_  
\_\_\_\_\_  
\_\_\_\_\_  
\_\_\_\_\_  
\_\_\_\_\_

Name

*Jeff Samson*

Date

*11/3/11*

Title

*Act. Director*

Permit No

*51189*

NEW YORK STATE

62-87



DRIVER LICENSE

ID: 362 932 128 CLASS D

BURKE  
PAUL

18 EVERGREEN AVE  
STATEN ISLAND NY 10304

DOB: 03-03-67

SEX: M EYES: BR HT: 5-08

E: NONE

ISSUED: 01-10-11 EXPIRES: 03-03-14 X67M1N3T1S

9-1614





**Certificate of Attestation of Exemption  
From New York State Workers' Compensation  
and/or Disability Benefits Insurance Coverage**

**\*\*This form cannot be used to waive the workers' compensation rights or obligations of any party.\*\***

The applicant may use this Certificate of Attestation of Exemption **ONLY** to show a government entity that New York State specific workers' compensation and/or disability benefits insurance is not required. The applicant may **NOT** use this form to show another business or that business's insurance carrier that such insurance is not required.

Please provide this form to the government entity from which you are requesting a permit, license or contract. This Certificate will not be accepted by government officials one year after the date printed on the form.

<p align="center"><b>In the Application of (Legal Entity Name and Address):</b></p> <p>PAUL BURKE DBA: PAUL BURKE 48 SWINTON ST ALBANY, NY 12206 PHONE: 718-667-3333 FEIN: XXXXX3947</p>	<p align="center"><b>Business Applying For:</b> Building Permit</p> <p><b>From: CITY OF ALBANY</b></p> <p>The location of where work will be performed is 48 SWINTON ST, ALBANY, NY 12206.</p> <p>Estimated dates necessary to complete work associated with the building permit are from November 2, 2011 to January 3, 2012. The estimated dollar amount of project is \$0 - \$10,000</p>
--	---

**Workers' Compensation Exemption Statement:**

The above named business is certifying that it is **NOT REQUIRED TO OBTAIN NEW YORK STATE SPECIFIC WORKERS' COMPENSATION INSURANCE COVERAGE** for the following reason:

The applicant is a homeowner serving as the general contractor for his/her primary/secondary personal residence. The homeowner has no employees, day labor, leased employees, borrowed employees, part-time employees or subcontractors. The homeowner **ONLY** has uncompensated friends and family working on his/her residence.

**Disability Benefits Exemption Statement:**

The above named business is certifying that it is **NOT REQUIRED TO OBTAIN NEW YORK STATE STATUTORY DISABILITY BENEFITS INSURANCE COVERAGE** for the following reason:

The applicant is a homeowner serving as the general contractor for his/her primary/secondary personal residence. The homeowner has not employed one or more individuals on at least 30 days in any calendar year in New York State. (Independent contractors are not considered to be employees under the Disability Benefits Law.)

I, PAUL BURKE, am the Homeowner with the above-named legal entity. I affirm that due to my position with the above-named business I have the knowledge, information and authority to make this Certificate of Attestation of Exemption. I hereby affirm that the statements made herein are true, that I have not made any materially false statements and I make this Certificate of Attestation of Exemption under the penalties of perjury. I further affirm that I understand that any false statement, representation or concealment will subject me to felony criminal prosecution, including jail and civil liability in accordance with the Workers' Compensation Law and all other New York State laws. By submitting this Certificate of Attestation of Exemption to the government entity listed above I also hereby affirm that if circumstances change so that workers' compensation insurance and/or disability benefits coverage is required, the above-named legal entity will immediately acquire appropriate New York State specific workers' compensation insurance and/or disability benefits coverage and also immediately furnish proof of that coverage on forms approved by the Chair of the Workers' Compensation Board to the government entity listed above.

<b>SIGN HERE</b>	<b>Signature:</b> <i>P. Burke</i>	<b>Date:</b> Nov 2, 2011
<b>Exemption Certificate Number</b> <b>2011-058729</b>		<b>Received</b> <b>November 2, 2011</b> <b>NYS Workers' Compensation Board</b>







# 15158

CITY OF ALBANY  
DIVISION OF BUILDING & CODES  
ROOM 303 - CITY HALL  
24 EAGLE STREET  
ALBANY, NEW YORK 12207  
PHONE: (518) 434-5165  
FAX: (518) 434-6015

## VACANT BUILDING REGISTRATION FORM

(Please complete and return within twenty (20) days – Must be typed or legibly printed.)

**Recent color photos of all exposures of the building must be submitted along with registration form & the appropriate fee.**

(See Reverse for Directions)

Building Address: 48 Swinton Street  
Owner of Record: PAUL BURKE - 08A4935  
Owner's Address: Gouverneur Correctional Facility  
(please include zip) P.O. Box 480, Gouverneur, N.Y. 13642-0370  
Owner's Phone: ( ) Not Available right now  
Should be home soon.  
Agent's Name: MAURY KIMMEL / Bryce Real Estate  
Agent's Address: 9 DUNCAN LANE  
(please include zip) Troy, New York 12180  
Agent's Phone: (518) 271-7630

Contact Person: \_\_\_\_\_  
Business Number: \_\_\_\_\_  
Other Number: \_\_\_\_\_

Lienholder (1) Name: \_\_\_\_\_  
Lienholder (1) Address: NA  
(please include zip) \_\_\_\_\_  
Lienholder (1) Phone: ( )

Lienholder (2) Name: \_\_\_\_\_  
Lienholder (2) Address: NA  
(please include zip) \_\_\_\_\_  
Lienholder (2) Phone: ( )

Property Description 2 Family under renovation.


Vacant Building Plan: Fix entire building when released from  
my current situation. OR Sell AS IS.

Signed: P-1 Blue. Title: \_\_\_\_\_  
Name: PAUL BURKE Company: \_\_\_\_\_  
Date: June 25, 2009

Sheet _____ of _____
<b>OFFICIAL USE ONLY</b>
Date Rec'd _____
Amt. Due. _____
Check No. _____
Reg. No. _____

## DIRECTIONS FOR COMPLETION OF VACANT BUILDING REGISTRATION FORM:

1. **OWNER** -- Those shown to be the owner or owners on the records of the City of Albany Department of Assessment and Taxation, those identified as the owner or owners on a vacant building registration form, a mortgagee in possession, a mortgagor in possession, assignee of rents, receiver, executor, trustee, lessee, other person, firm or corporation in control of the premises. Any such person shall have a joint and several obligation for compliance with the provisions of this article.
2. **AGENT** -- If the owner does not reside in Albany County or any adjoining county, the name and address of any third party (living within Albany County or any adjoining county) with whom the owner has entered into a contract or agreement for property management.
3. **CONTACT PERSON PHONE** -- A responsible party that can be reached at all time during business and non-business hours. Please include both telephone numbers.
4. **LIENHOLDERS** -- The names and addresses of all known lienholders and all other parties with an ownership interest in the building.
5. **PROPERTY DESCRIPTION** -- Description of the property, including number of units; type of structure and number of stories.
6. **VACANT BUILDING PLAN** -- The owner shall submit a vacant building plan which must meet the approval of the Enforcement Officer. The plan, at a minimum, must contain information from one of the following three choices for the property:
  - (a) If the building is to be demolished, a demolition plan indicating the proposed time frame for demolition.
  - (b) If the building is to remain vacant, a plan for the securing of the building in accordance with standards provided in §§ 133-68.1 and 133-68.2, if applicable, along with the procedure that will be used to maintain the property in accordance with Article XI, and a statement of the reasons why the building will be left vacant.
  - (c) If the building is to be returned to appropriate occupancy or use, a rehabilitation plan for the property. The rehabilitation plan shall not exceed 365 days, unless the Enforcement Officer grants an extension upon receipt of a written statement from the owner detailing the reasons for the extension. Any repairs, improvements or alterations to the property must comply with any applicable zoning, housing, historic preservation or building codes and must be secured in accordance with § 133-68, if applicable, during the rehabilitation.
7. **SIGNATURE** -- Must be signed by the owner or the designated agent of the property.
8. **TITLE & COMPANY** -- Include the title and company of agent.



CITY OF ALBANY  
DIVISION OF BUILDING & CODES  
ROOM 303 - CITY HALL  
24 EAGLE STREET  
ALBANY, NEW YORK 12207  
PHONE: (518) 434-5165  
FAX: (518) 434-6015

## VACANT BUILDING REGISTRATION FORM

(Please complete and return within twenty (20) days – Must be typed or legibly printed.

**Recent color photos of all exposures of the building must be submitted along with registration form & the appropriate fee.**

(See Reverse for Directions)

Building Address: 413 First street  
Owner of Record: PAUL BURKE 08A4935-  
Owner's Address: Gouverneur Correctional Facility  
(please include zip) P.O. BOX 480, Gouverneur, N.Y. 13642-0370  
Owner's Phone: ( ) Not available right now  
Should be home soon!  
Agent's Name: Marcy Kimmel / Bryde Real Estate  
Agent's Address: 9 Duncan Lane, Troy, NY 12180  
(please include zip)  
Agent's Phone: (518) 271-7630

Contact Person: \_\_\_\_\_  
Business Number: \_\_\_\_\_  
Other Number: \_\_\_\_\_

Lienholder (1) Name: \_\_\_\_\_  
Lienholder (1) Address: NA  
(please include zip)  
Lienholder (1) Phone: ( )

Lienholder (2) Name: \_\_\_\_\_  
Lienholder (2) Address: NA.  
(please include zip)  
Lienholder (2) Phone: ( )

Property Description 2 Family under renovation!

Vacant Building Plan: To fix building upon release!  
OR Sell AS IS!

Signed: P-Burke  
Name: PAUL BURKE  
Date: June 25, 2009

Title: \_\_\_\_\_  
Company: \_\_\_\_\_

Sheet \_\_\_\_\_ of \_\_\_\_\_

### OFFICIAL USE ONLY

Date Rec'd \_\_\_\_\_

Amt. Due. \_\_\_\_\_

Check No. \_\_\_\_\_

Reg. No. \_\_\_\_\_

## DIRECTIONS FOR COMPLETION OF VACANT BUILDING REGISTRATION FORM:

1. **OWNER** -- Those shown to be the owner or owners on the records of the City of Albany Department of Assessment and Taxation, those identified as the owner or owners on a vacant building registration form, a mortgagee in possession, a mortgagor in possession, assignee of rents, receiver, executor, trustee, lessee, other person, firm or corporation in control of the premises. Any such person shall have a joint and several obligation for compliance with the provisions of this article.
2. **AGENT** -- If the owner does not reside in Albany County or any adjoining county, the name and address of any third party (living within Albany County or any adjoining county) with whom the owner has entered into a contract or agreement for property management.
3. **CONTACT PERSON PHONE** -- A responsible party that can be reached at all time during business and non-business hours. Please include both telephone numbers.
4. **LIENHOLDERS** -- The names and addresses of all known lienholders and all other parties with an ownership interest in the building.
5. **PROPERTY DESCRIPTION** -- Description of the property, including number of units; type of structure and number of stories.
6. **VACANT BUILDING PLAN** --The owner shall submit a vacant building plan which must meet the approval of the Enforcement Officer. The plan, at a minimum, must contain information from one of the following three choices for the property:
  - (a) If the building is to be demolished, a demolition plan indicating the proposed time frame for demolition.
  - (b) If the building is to remain vacant, a plan for the securing of the building in accordance with standards provided in §§ 133-68.1 and 133-68.2, if applicable, along with the procedure that will be used to maintain the property in accordance with Article XI, and a statement of the reasons why the building will be left vacant.
  - (c) If the building is to be returned to appropriate occupancy or use, a rehabilitation plan for the property. The rehabilitation plan shall not exceed 365 days, unless the Enforcement Officer grants an extension upon receipt of a written statement from the owner detailing the reasons for the extension. Any repairs, improvements or alterations to the property must comply with any applicable zoning, housing, historic preservation or building codes and must be secured in accordance with § 133-68, if applicable, during the rehabilitation.
7. **SIGNATURE** -- Must be signed by the owner or the designated agent of the property.
8. **TITLE & COMPANY** -- Include the title and company of agent.

***You must make a copy of the items you want personally served and attach the returned envelope to the original. Both the original and the copy must be sent for personal service. Send 3 cover sheets to the personal service agent (refer to your calendar for the service company).***

ID	907	Building or Codes	Buildings	Court Case Number	
Property Address	48 Swinton Street				
Person being Served	Paul Burke				
Type of Article	Notice and Order				
-----					
Last known address:					
Next Scheduled Court Date					
Address1	18 Summit Avenue				
Address2					
City	Staten Island	State	NY	Zip	10307-1830
Personal Service Compan	Albany Investigation & Process Service				
Date Service Scheduled	5/7/2009	Date Acutally Served			
Comments	6/12/0-per mail from Gary Smith owner is in prison at Gouverneur Correctional Facility. Earliest release date: 1/8/2010.				

Find Record	Print Cover Form	Print Court Cover Form	Print Complete Log	Print Log by Service Dates	Return to Menu
-------------	------------------	------------------------	--------------------	----------------------------	----------------







**City of Albany**

*Department of Public Safety*

*Division of Building and Codes*

*165 Henry Johnson Blvd. - 1st Floor*

*(518) 434-5165 - Buildings*

*(518) 434-5995 - Codes*

*(518) 434-6015 - Fax*

---

**To:** Paul Burke

18 Summit Avenue

Staten Island, NY 10307-1830

**Property:** 48 Swinton Street

You must contact the Division of Building and Codes within seven (7) days of the date of this service. If you do not contact this office within that time period a court action may commence against you and/or a warrant may be issued for your arrest.

***Please contact this office at the Buildings number above.***

**Attachment:** Notice and Order





GERALD D. JENNINGS  
MAYOR

CITY OF ALBANY  
DEPARTMENT OF FIRE AND EMERGENCY SERVICES  
DIVISION OF BUILDING & CODES  
CITY HALL / ROOM 303  
ALBANY, NEW YORK 12207  
TELEPHONE (518) 434-5995 – CODES (518) 434-5165 – BUILDINGS  
FAX (518) 434-6015 WEBSITE [WWW.APDONLINE.ORG/CODES](http://WWW.APDONLINE.ORG/CODES)

ROBERT FOREZZI  
FIRE CHIEF

January 20, 2009

Paul Burke  
18 Summit Street  
Staten Island, NY 10307-1830

RE: 48 SWINTON STREET

## **NOTICE AND ORDER**

### **NOTICE OF INTENT TO INSPECT**

The Division of Building & Codes and the Electrical Contractor is attempting to perform an inspection of the above referenced premises to determine if it complies with applicable laws, rules and regulations.

This inspection has been scheduled for **Wednesday, February 18<sup>th</sup> 2009 at 11:00-11:30 AM.** Please arrange to be present or have an agent present at that time to afford access to the premises. With the intent to allow finalization of the permit that was issued for electrical work at the above referenced address.

In the event that this time is not convenient please contact Carlo Figliomeni at the Division of Building & Codes at (518) 434-5165 in order that an alternative date and time may be arranged.

FOR THE CHIEF,

Nicholas DiLello  
Director

cc: cjf





**OFFICIAL USE ONLY**

Appl. # 19445  
 Fee \$75.00  
 Date 1/30/06  
 Rec'd by Karen  
 Parcel # \_\_\_\_\_

City of Albany  
 Division of Building & Codes  
 Public Safety Building  
 165 Henry Johnson Blvd. - 1<sup>st</sup> Floor  
 Albany, NY 12210  
 Phone (518) 434-5165  
 Fax (518) 434-6015



**Application for Zoning and Building Permit**

1. Address of Work: 48 Swinton street.
2. Permit Applicant: PAUL BURKE  
 Address: 48 Swinton Street Zip: \_\_\_\_\_  
 Phone: (732) 619-7199
3. Property Owner's Name: PAUL BURKE  
 Address: 19 Hempstead Ave Staten Island Zip: 10306  
 Phone: (732) 619-7199
4. Architect or Engineer of Record: NONE  
 Address: \_\_\_\_\_ Zip: \_\_\_\_\_  
 Phone: ( )
5. General Contractor/Construction Manager: PAUL BURKE  
 Address: \_\_\_\_\_ Zip: \_\_\_\_\_  
 Phone: (732) 619-7199

General Construction Cost: \$ \_\_\_\_\_

6. Additional Contractors (where applicable) - **\* Mechanical Contractors must be licensed in the City of Albany \***

Electrical:	<u>AL Houghtaling</u>	Cost:	<u>\$ 1500</u>
Address:	_____	Phone:	<u>(518) 857-5320</u>
Plumbing:	_____	Cost:	<u>\$</u>
Address:	_____	Phone:	<u>( )</u>
HVAC:	_____	Cost:	<u>\$</u>
Address:	_____	Phone:	<u>( )</u>
Sprinkler:	_____	Cost:	<u>\$</u>
Address:	_____	Phone:	<u>( )</u>
Elevator:	_____	Cost:	<u>\$</u>
Address:	_____	Phone:	<u>( )</u>
Other:	_____	Cost:	<u>\$</u>
Address:	_____	Phone:	<u>( )</u>

7. ☐ Commercial ☒ Residential ☐ Mixed  
 (4 or more units)

Project Cost Total: \$ 10,000

8. Proposed Work to Be Done: Please describe **in detail** work to be done including the **Prior/Current Use** and if applicable the **Proposed Use**

new Electrical Service, new siding new front door, possible new bath and Kitchen.

9. Sidewalk/Barricade Information – *all questions must be completed:*

Will Work Involve:

1. Blocking Sidewalk
2. Work Adjacent to Sidewalk
3. Storing of Materials on Public Right-of-Way
4. Opening Street or Sidewalk (If yes, a Separate Permit from Dept. of General Services is Required)

<input type="checkbox"/> Yes	<input checked="" type="checkbox"/> No
<input type="checkbox"/> Yes	<input checked="" type="checkbox"/> No
<input type="checkbox"/> Yes	<input checked="" type="checkbox"/> No
<input type="checkbox"/> Yes	<input checked="" type="checkbox"/> No

**If "yes" to any question, a separate Sidewalk/Barricade Application must be completed.**

10. Other

- A. The applicant shall notify the office of any changes in the information contained in the application during the period for which the permit is in effect. A permit will be issued when the application has been determined to be complete and when the proposed work is determined to conform to the requirements of the Uniform Code. The authority conferred by such permit may be limited by conditions.
- B. A building permit may be suspended or revoked if it is determined that the work to which it pertains is not proceeding in conformance with the Uniform Code or with any condition attached to such permit, or if there has been a misrepresentation or falsification of a material fact in connection with the application for the permit.
- C. A building permit shall expire one year from the date of issuance or upon the issuance of a Certificate of Occupancy (other than a temporary Certificate of Occupancy), whichever comes first. The permit may, upon written request, be renewed for successive one-year periods provided that (1) the permit has not been revoked or suspended at the time the application for renewal is made, (2) the relevant information in the application is up to date; and (3) the renewal fee is paid.
- D. All building permits are subject to Zoning/Planning Department approval for existing zoning conditions and ordinances.

11. CERTIFICATION:

I HEREBY CERTIFY THAT I HAVE READ THE INSTRUCTIONS AND EXAMINED THIS APPLICATION AND KNOW THE SAME TO BE TRUE AND CORRECT. ALL PROVISIONS OF LAWS AND ORDINANCES COVERING THIS TYPE OF WORK WILL BE COMPLIED WITH WHETHER SPECIFIED HEREIN OR NOT AND I WILL ALSO ALLOW ALL INSPECTORS TO ENTER THE PREMISES FOR THE REQUIRED INSPECTIONS. THE GRANTING OF A PERMIT DOES NOT PRESUME TO GIVE AUTHORITY TO VIOLATE OR CANCEL THE PROVISIONS OF ANY OTHER STATE OR LOCAL LAW REGULATING CONSTRUCTION OR THE PERFORMANCE OF CONSTRUCTION AND/OR ZONING.

Owner/Authorized Agent: J-1 Bldg

Date: Nov 27, 06

**FOR OFFICE USE ONLY**

Approvals Required

<input type="checkbox"/>	Electrical
<input type="checkbox"/>	Plumbing

Electrical  
Plumbing

Approved By

Date

\_\_\_\_\_  
\_\_\_\_\_

The following special conditions apply to this approval:

*Planning/Zoning Department conditions and ordinances must be adhered to as a condition of this Permit.*

*Inspector Vance H. Brax*

Name  
Title

*Franklin A. V. Webb*  
*Director*

Date

*12/1/06*

Permit Number

*3886602*

## Division of Building & Codes Court Case

Address:

48 Swinton Street, Albany NY 12206

[illegible]

INCIDENT REFERRAL CARD

Date of Incident 10-2-68 Incident # 00-350261

1. Should you have additional information or want additional information, please contact the Albany Police Department at (518) 442-6684 and refer to the above number.
2. Should you desire to secure a warrant, please bring this card to the Clerk of Albany Police Court, Public Safety Building, Morton Avenue.

( ) REPORT

( ) VIO. SECT.

( ) NO REPORT

Chief of Police

PO Sam Scuderi



STATE OF NEW YORK  
CITY COURT OF ALBANY

AFD -2000 -36  
COUNTY OF ALBANY  
CITY OF ALBANY

CITY OF ALBANY,

Plaintiff

vs.

Peter S. Williams,

Defendant

By this information James J. Googas, Director, the Complainant, with a place of business at City Hall, Albany, New York, accuses Peter S. Williams, the defendant, of committing the act of failure to comply with a Final Notice of the Division of Building and Codes dated 2/1/00; therefore you are in violation of Section 231-125 of the Code of the City of Albany, in that on or about

DATE: Tuesday, April 11, 2000

LOCATION OF SUBJECT PROPERTY: 48 Swinton Street

You did fail to comply with the Notice and Order (Final Order, Stop Work Order, or other written Order) of the said Department, attached hereto and made a part hereof.

THE SOURCES OF THE DEPONENT'S INFORMATION AND THE GROUNDS FOR HIS BELIEF ARE ORAL STATEMENTS MADE TO DEPONENT BY THE DEFENDANT THAT HE COMMITTED THE FORGOING ACTS AT THE TIME, PLACE AND IN THE MANNER ABOVE SET FORTH AND/OR FROM PERSONAL KNOWLEDGE OF DEPONENT AND/OR FROM INFORMATION OBTAINED FROM WITNESSES WHOSE DEPOSITIONS ARE ATTACHED HERETO AND MADE A PART HEREOF.

  
COMPLAINANT

SWORN TO BEFORE ME THIS 11<sup>th</sup>  
DAY OF April, 2000

  
COMMISSIONER OF DEEDS

FALSE STATEMENTS CONTAINED HEREIN ARE PUNISHABLE AS A CLASS A MISDEMEANOR, PURSUANT TO SECTION 210.45 OF THE PENAL LAW OF THE STATE OF NEW YORK.



GERALD D. JENNINGS  
MAYOR

CITY OF ALBANY  
DEPARTMENT OF FIRE, EMERGENCY & BUILDING  
SERVICES  
DIVISION OF BUILDING & CODES  
CITY HALL - ROOM 303  
ALBANY, NEW YORK 12207  
PHONE (518) 434-5995 FAX (518) 434-6015

JAMES W. LARSON  
CHIEF

February 1, 2000

WILLIAMS, PETER S  
P O BOX 6361  
ALBANY, N.Y., 12206

RE: 48 SWINTON ST  
UNIT: FIRST FL  
TAX ID #: 15158

### FINAL ORDER

**Take Notice** that a reinspection of your property at 48 SWINTON ST by the Department of Fire, Emergency & Building Services on 01/27/2000 revealed that the violations cited in 07/30/1999 have not been corrected.

**You Are Hereby Ordered**, pursuant to Section 231-108 of the Code of the City of Albany, New York to correct these violations by 02/12/2000. A reinspection for the property has been scheduled for 02/12/2000 at 9:00-10:30am to verify the correction of all violations. If this date and time are not convenient please call 518) 434-5995 to schedule a different time for inspection.

Z 196 315 983

US Postal Service

#### Receipt for Certified Mail

No Insurance Coverage Provided.

Do not use for International Mail (See reverse)

Sent to <i>P. Williams</i>	
Street & Number	
Post Office, State, & ZIP Code	
Postage	\$
Certified Fee	
Special Delivery Fee	
Restricted Delivery Fee	
Return Receipt Showing to Whom & Date Delivered	
Return Receipt Showing to Whom, Date, & Addressee's Address	
TOTAL Postage & Fees	\$
Postmark or Date <i>2/1/00</i>	

**for this inspection payable to the City Treasurer. You must pay this charge immediately and failure to remit payment will result in this charge being assessed as a lien against the property.**

**to Comply** with this Final Order, you will be summoned to court to answer charges.

For the Chief,

*James J. Googas*  
James J. Googas  
Director

CITY OF ALBANY, NY  
 Department of Fire, Emergency & Building Services

**Violation List**  
 and Code Citation

Date	11/18/1999	Inspector	J. Geraci
Number	Apt/Unit Number	Street	
48	FIRST FL	SWINTON ST	
Date		Reinspected By	
Date		Reinspected By	

*Carbon Monoxide Detectors*

MUST INSTALL CO (CARBON MONOXIDE) DETECTOR (H/W TANK AND GAS ON GAS STOVE)

*1193.2 Smoke Detectors - One or Two Family*

MUST INSTALL BATTERIES IN SMOKE DETECTOR IN LIVING ROOM AND DINNING ROOM.

*1242.10(B) Junked Vehicles*

MUST REMOVE JUNK VEHICALS (TRUCK AND MOT ERCYCLE) FROM REAR YARD.

*1242.3(B) Egress*

MUST REPAIR DOOR ON FRONT BEDROOM DOOR IS OFF HINGES.

*1242.5(A) Foundation & Exterior Walls - Watertight*

MUST RPAIR SOFFET ON FRONT OF BUILDING WHERE IT MEETS THE ROOF.

*1242.5(B) Exterior Doors - Windows/Glass*

MUST REPAIR BOKEN GLASS IN THE FOLLOWING WINDOWS: LIVINGROOM, BACK BEDROOM, DINNIG ROOM STORM WINDOW MUST INSTALL LATCH . LOCKS ON LIVINGROOM W INDOW, BACK BEDROOM WINDOW AND KITCHEN WINDOW BY REAR DOOR.

*1242.7(C) Ceilings, walls, floors & stairways*

MUST RPAIR HOLES IN THE FOLLOWING WALLS; LIVINGROOM BY DOOR,FRONT BEDROOM, KITCHEN BY SINK MUST REPAIR HOLE IN FLOOR IN DINNING ROOM CLOSET MUST RPAIR BATROOM FLOOR BY DOOR THE FLO OR IS SPONGY AND WATER DAMAGED.

*1243.1(A) Heating Equipment*

MUST INSTALL HEAT IN LIVINGROOM,FRONT AN D REAR BEDROOMS AS TO MAINTANE PROPER TE MPERTURE. THE ONLY HEAT IS THE GAS ON GA S STOVE IN KITCHEN.

*1243.1(B) Chimney*

MUST REPAIR PACKING AROUND FLUE CAP IN DINNING ROOM. MUST REPAIR FLUE PIPE ON H/W TANK SO THA T IT ANGLES UP TOWARDS THE CHIMMY AT THE PROPER ANGLE.

*1243.2 Fuel Gas System*

MUST REPLACE FLEX PIPE ON H/W TANK WITH SOLID PIPING.

*1243.7(A) Plumbing*

MUST REPAIR CAULK AROUND TUBE. MUST RPAIR LEAKING BATHROOM SINK FAUCETT MUST REPAIR LEAKING UNDER KITCHEN SINK. MUST REPLACE DRAIN STOP IN TUB.

*1243.7(C) Hot Water Heater*

MUWST INSTALL DOWN SPOUT PIPE ON PRESURE RELIEF VAULVE.

*1243.8(A) Electrical*

MUST REPAIR OUTLETS IN LIVINGROOM UNDER WINDOW AND IN DINING ROOM BY CLOSET (ONLY UPPER OULET WORKS). MUST RELOCATE ELECTRICAL SERVICE FROM ABOVE AND INSIDE BATHROOM TUB AND SHOWER MUST REPAIR EXPOSED WIRE IN KITCHEN CELI NG LIGHT,ALSO NEEDS LIGHT COVER MUST REPAIR SHORT WHEN TOUCHING MED CABI NET AND BATH SINK MUST REPAIR LIGHT SWITH IN KITCHEN, SHOC

*1244.1(B) Accessory Structures/Roofs/Walls*

MUST REPAIR STOCAD E FENCE IN FRONT YARD, IT IS FALLING DOWN. MUST REPAIR THE FOLLOWING ON SHED: REPLACE MISSING WINDOW, REPAIR MISSING R OOF SUPPORTS AND SHINGLES. REMOVE TREE G ROWING OUT OF FOUNDATION REPLACE MISSING DOORS. MUST REMOVE GARBAGE AND DEBRIS FROM SHED

*1245.1(C) Free of Litter and Debris*

MUST REMOVE GARBAGE AND DEBRIS FROM SHED

*1245.1(H) Litter and Debris Disposal*

MUST REMOVE GARBAGE AND DEBRIS FROM REAR AND SIDE YARDS.

*133.60(C) RHS - Windows -- locks/pins*

MUST INSTALL WINDOW PINS ON ALL WINDOWS OF APARTMENT, SO THAT WINDOW CAN BE LOCK ED AT 6 INCHES OPEN OR OPENED ALL THE WA Y.

*133.78(1) Carbon Monoxide Detectors*

MUST INSTALL CO (CARBON MONOXIDE) DETECT OR(H/W TANK AND GAS ON GAS STOVE IN APT)



CITY OF ALBANY, NEW YORK  
BUILDING DEPARTMENT

INSPECTION REQUEST FORM

Date 3/30/93 Taken by C.V.A.

48 Swinton St.  
ADDRESS OF INSPECTION

2nd fl. Rear  
INSPECTOR

PERSON MAKING REQUEST: Tenant: Wray TELEPHONE: 432-5626

DATE INSPECTION REQUESTED FOR: 4-2-93 TIME: 11-12:00

TYPE OF INSPECTION REQUESTED

GENERAL CONSTRUCTION:

☐ Footing ☐ Foundation ☐ Framing ☐ Insulation ☐ Final

ELECTRICAL:

☐ Service ☐ Rough ☐ Final

PLUMBING:

☐ Undergrd. ☐ Rough ☐ Final ☐ Boiler ☐ Sprinkler

ELEVATOR:

☐ Final ☐ Other

HOUSING:

☐ Certificate ☐ Complaint (Specify in Remarks) ☐ Other (Specify in Remarks)

MISCELLANEOUS:

☐ Zoning ☐ Debris ☐ Weeds Overgrowth ☐ Other (Specify in Remarks)

REMARKS:

Peter Williams  
P.O. Box 6361  
Albany N.Y.  
12206

City of Albany, N.Y.  
Bureau of Code Enforcement  
Housing Inspection Report  
(Interior)

Tenant: \_\_\_\_\_

# of Persons: \_\_\_\_\_

Date of Occupancy: \_\_\_\_\_

Public Assistance  
Yes ☐ No ☐

Description: \_\_\_\_\_

6m, 1413th, 1Br

Inspector: P. Consoni

Date: 4/2/23

Floor/Apt. # 2nd  
Address: 48 Swinton St

GENERAL	REF. CODE	ACTION REQUIRED	REINSPEC
Common Hallway Lights Stairway lights	1242.1 (a-2) 1242.2 (b-3)	MA	
Common Halls Floors/Walls/Ceilings	1242.7 (c)		
Interior Stairs Handrails	1242.3 (d)		
Separate Dwelling Units	1241.1 (f)		
Exterior Doors	1242.5(b)		
Exits	1242.3 1162.2 & 6		
Apariment Ventilation	1242.1 (a-3)		
Square footage for Number of people	1245.1 (a) 1246.1 (a)		
Heating Equipment	1243.1 (a)		
Roach/Vermin Infestation	1242.9		
KITCHEN	REF. CODE		
Floors/Walls/Ceiling	1242.7 (c) 1242.5b		
Window/Glass	1242.5 (b)		
Plumbing	1243.7 (a)		
Electrical	1243.8 (a)		
Ventilation	1242.1 (a-4) 1242.2b2		
Appliances/Fixtures	1243.5		
Gas shut-off valves	1163.2c		

City of Albany, N.Y.  
Bureau of Code Enforcement  
Housing Inspection Report  
(Exterior and General)

Name: \_\_\_\_\_ Pn.# \_\_\_\_\_

Address: \_\_\_\_\_ Ph.# \_\_\_\_\_

Construction WOOD # of units 2 B1 2 3 4 5 6 7 & 9

Parcel # \_\_\_\_\_

Address: 48 SWINTON ST

Inspector: P. Carson

Date: 4/3/93

EXTERIOR	REF. CODE	ACTION REQUIRED	REINSPECT
Foundation Walls-Soundness	1242.7(a,c)		
Foundation Walls-Watertight	1242.5(a)		
Exterior Walls-Watertight	1242.5 (e)		
Roof-Watertight	1242.5(d)		
Exterior Walls Eaves/Overhang	1242.5(e)		
Storm Drainage: Gutters/Downspouts	1244.1		
Porches, Stairs & Handrails Structural/Cosmetic	1242.5 (c,e)		
Fire Protection Equipment Maintenance	1243.10		
Walkways: Safe/Unencumbered	1244.1 (c)		
Undergrowth	1244.1 (i)		
Free of Litter and Debris	1245.1 (c & h)		
Fire Escape/Second Egress Physical Hazards	1242.6 1244.1(d)		
Junk Vehicles/Equipment Discarded Appliances	1242.10 (a/b) 1242.10 (a/b)		
Garbage/Refuse Storage	1242.8 (a/b) 1242.8 (a/b)		
Accessory Structures	1244.1 (b)		

CITY OF ALBANY, N.Y.  
BUILDING DEPARTMENT



CERTIFICATE OF OCCUPANCY

Date: 4-7-93

This is to certify that the 2nd Floor Rear, at  
(area for which this certificate is issued)  
48 SWINTON ST, in the City of Albany, N.Y., has been  
(address of building)  
inspected by the Building Department on 4-2-93, and has  
(date of inspection)  
been found acceptable for occupancy as a residence.

This area for which this certificate is issued may be occupied in the following manner: (Describe use and individual rooms)

Residential Use  
BR. LR, K, BATH

The following limitations or restrictions apply to this premises: (describe in detail)

NONE

No change in the nature of use of this premises may be undertaken without a Building Permit. No use other than that described above is authorized by this certificate.

FOR THE COMMISSIONER

DATE: 4-7-93

[Signature]  
Deputy Commissioner



CITY OF ALBANY, N.Y.  
BUILDING DEPARTMENT



CERTIFICATE OF OCCUPANCY

Date: 10-29-92

This is to certify that the 2nd floor, at  
(area for which this certificate is issued)  
48 Swinton Street, in the City of Albany, N.Y., has been  
(address of building)  
inspected by the Building Department on 10-1-92, and has  
(date of inspection)  
been found acceptable for occupancy as a residence.

This area for which this certificate is issued may be occupied in the following manner: (Describe use and individual rooms)

Residential Use  
BR, LR, K, Bath

Tenant: P. Walker

The following limitations or restrictions apply to this premises: (describe in detail)

NONE

No change in the nature of use of this premises may be undertaken without a Building Permit. No use other than that described above is authorized by this certificate.

FOR THE COMMISSIONER

DATE: 10-29-92

Edmond J. Caputo  
Deputy Commissioner

Count  
12-5-90

STATE OF NEW YORK  
CITY COURT OF ALBANY

COUNTY OF ALBANY  
CITY OF ALBANY

CITY OF ALBANY,

Plaintiff,

VS.

INFORMATION

Peter Williams

Defendant

By this information Paula Cousin, Code Enforcement Inspector, the Complainant, with a place of business at City Hall, Albany, New York, accuses Peter Williams, the Defendant, of committing: The act of failure to comply with a Notice and Order and/or Final Order and/or Stop Work Order and/or other written notice of the Building Department, dated September 26, 1990, Therefore you are in violation of Section 6-1056 of the Code of the City of Albany, in that on or about

DATE: October 22, 1990  
LOCATION OF SUBJECT PROPERTY: 48 Swinton Street  
Albany, New York

You did fail to comply with the Notice and Order (Final Order, Stop Work Order, or other written Order). of the said Department, attached hereto and made a part hereof.

THE SOURCES OF THE DEPONENT'S INFORMATION AND THE GROUNDS FOR HIS BELIEF ARE ORAL STATEMENTS MADE TO DEPONENT BY THE DEFENDANT THAT HE COMMITTED THE FOREGOING ACTS AT THE TIME, PLACE AND IN THE MANNER ABOVE SET FORTH AND/OR FROM PERSONAL KNOWLEDGE OF DEPONENT AND/OR FROM INFORMATION OBTAINED FROM WITNESSES WHOSE DEPOSITIONS ARE ATTACHED HERETO AND MADE A PART HEREOF.

P. Cousin  
COMPLAINANT

SWORN TO BEFORE ME THIS 29th  
DAY OF October 1990

Kathleen Hoose  
COMMISSIONER OF DEEDS

FALSE STATEMENTS CONTAINED HEREIN ARE PUNISHABLE AS A CLASS A MISDEMEANOR, PURSUANT TO SECTION 210.45 OF THE PENAL LAW OF THE STATE OF NEW YORK.

ADDRESS: 48 Swinton Street

I.D.# 15158

Floor/Apartment# First & Second Floor

OWNER: Peter Williams Inspected by: Cerutti Date: 3/23/90  
P.O. Box 6361 Reinspected by: P. Corsi Date: 10/22/90  
Albany, New York 12206 Reinspected by: Moyer Date: 12/11/90  
Phone: \_\_\_\_\_ Reinspected by: \_\_\_\_\_ Date: \_\_\_\_\_

Violation reference Code	Violation	Date Corrected
	FIRST FLOOR:	
1243.8	Service is inadequate for building with two flats. ✓	12-11-90
1243.8	Must remove old switch, outlet and cable from outside wall ✓	12-11-90
	SECOND FLOOR:	
1243.8	Must remove or cover open switch at top of stairs ✓	10/22/90
1243.8	Must repair kitchen fixture (side bracket) _____	12/11/90
1243.8	Must remove zip cord from livingroom floor ✓	12/11/90

Count  
12-5-90

STATE OF NEW YORK  
CITY COURT OF ALBANY

COUNTY OF ALBANY  
CITY OF ALBANY

CITY OF ALBANY,

Plaintiff,

VS.

INFORMATION

Peter Williams

Defendant

By this information Paula Cousin, Code Enforcement Inspector, the Complainant, with a place of business at City Hall, Albany, New York, accuses Peter Williams, the Defendant, of committing: The act of failure to comply with a Notice and Order and/or Final Order and/or Stop Work Order and/or other written notice of the Building Department, dated September 26, 1990, Therefore you are in violation of Section 6-1056 of the Code of the City of Albany, in that on or about

DATE: October 22, 1990  
LOCATION OF SUBJECT PROPERTY: 48 Swinton Street  
Albany, New York

You did fail to comply with the Notice and Order (Final Order, Stop Work Order, or other written Order). of the said Department, attached hereto and made a part hereof.

THE SOURCES OF THE DEPONENT'S INFORMATION AND THE GROUNDS FOR HIS BELIEF ARE ORAL STATEMENTS MADE TO DEPONENT BY THE DEFENDANT THAT HE COMMITTED THE FOREGOING ACTS AT THE TIME, PLACE AND IN THE MANNER ABOVE SET FORTH AND/OR FROM PERSONAL KNOWLEDGE OF DEPONENT AND/OR FROM INFORMATION OBTAINED FROM WITNESSES WHOSE DEPOSITIONS ARE ATTACHED HERETO AND MADE A PART HEREOF.

P. Cousin  
COMPLAINANT

SWORN TO BEFORE ME THIS 29th  
DAY OF October 1990

Kathleen Hoose  
COMMISSIONER OF DEEDS

FALSE STATEMENTS CONTAINED HEREIN ARE PUNISHABLE AS A CLASS A MISDEMEANOR, PURSUANT TO SECTION 210.45 OF THE PENAL LAW OF THE STATE OF NEW YORK.

CITY OF ALBANY, N.Y.  
BUILDING DEPARTMENT  
**CASE NOTES**

ADDRESS 48 SWINSTON ST.

[illegible]



CITY OF ALBANY, N.Y.  
BUILDING DEPARTMENT  
**CASE NOTES**

ADDRESS 48 Swinton St

[illegible]



CITY OF ALBANY  
DEPARTMENT OF BUILDINGS  
CITY HALL  
ALBANY, NEW YORK 12207  
CONSTRUCTION (518)434-5165  
CODE ENFORCEMENT (518)434-5178

THOMAS M. WHALEN III  
MAYOR

MICHAEL D. HAYDOCK, CPCA  
BUILDING COMMISSIONER  
RICHARD A. GROSS, CCA  
DEPUTY COMMISSIONER (CONST)  
MICHAEL B. WHELAN, CCA  
DEPUTY COMMISSIONER (CODES)

May 22, 1990

MEMORANDUM

To: Michael B. Whelan, Deputy Building Commissioner  
From: John Condon, Code Enforcement Inspector  
Subject: 48 Swinton Street

On April 30, 1990 I was assigned an inspection at the above referenced property, for the purpose of investigating the living conditions of the tenants. That complaint was made by the owner Mr. Peter Williams. Once I arrived at the property at 48 Swinton Street, I was greeted by the owner. Access could not be gained to the first floor apartment, therefore, the owner requested that I perform an inspection from a window to that apartment. Mr. Williams was informed that the policy of the Building Department requires that an inspection be performed, in the presence of the person who holds control of that apartment. Mr. Williams was not satisfied with my response. He was informed that he must contact my immediate supervisor, Deputy Commissioner Whalen, to resolve this issue. While Mr. Williams did not accept my answer, and followed me to my car, as I was trying to leave a difficult situation. Once in my car I tried to close the door, but Mr. Williams had grabbed the door to prevent me from doing so. It was a difficult situation as Mr. Williams was totally upset. I did inform Mr. Williams to move his hand from my car, with the use of an adjective, he did so and I left the scene. Later on in the day I reviewed the entire situation with Deputy Commissioner Whelan.

*John Condon*



CITY OF ALBANY  
DEPARTMENT OF BUILDINGS  
CITY HALL  
ALBANY, NEW YORK 12207  
CONSTRUCTION (518)434-5165  
CODE ENFORCEMENT (518)434-5178

THOMAS M. WHALEN III  
MAYOR

MICHAEL D. HAYDOCK, CPCA  
BUILDING COMMISSIONER  
RICHARD A. GROSS, CCA  
DEPUTY COMMISSIONER (CONST)  
MICHAEL B. WHELAN, CCA  
DEPUTY COMMISSIONER (CODES)

May 23, 1990

MEMORANDUM

TO: Hon. Thomas M. Whalen, III, Mayor  
FROM: Michael D. Haydock, Building Commissioner  
SUBJECT: 48 Swinton Street  
Correspondence from Peter S. Williams

Your communication of May 21, 1990 to Deputy Commissioner Whelan relative to correspondence from Peter S. Williams complaining of the behavior of Code Enforcement Inspector John Condon has been referred to me for review, investigation, and response.

A review of a chronology of the case, leading up to the purported events of April 30, 1990 is, apparently, in order.

<u>Date</u>	<u>Event</u>
9/18/89	Property inspected by John Condon for the purpose of issuance of a Certificate of Residential Occupancy in order for a new tenant to occupy the first floor apartment.
10/5/89	Issuance of a Certificate of Occupancy for the first floor apartment, following correction of minor violations noted in the 9/18 inspection.
10/6/89	Certificate issued.
1/18/90	Complaint by tenant of deteriorating conditions
1/26/90	Inspection of premises (copy of Inspection Report, also reflecting reinspections of 2/13 and 3/12, attached).
1/29/90	Issuance of Notice and Order to property owner requiring correction of violations by 2/9.

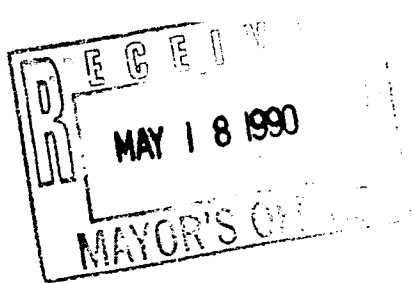
2/13/90	Reinspection of premises. Violations not corrected.
2/16/90	Final Order issued, requiring corrections by 2/27.
3/12/90	Reinspection, violations still not corrected. Owner summoned to appear in court.
4/10/90	Reinspection scheduled by owner. Owner was at the scene but the tenant was not present. The owner was informed at that time by Inspector Condon that an inspection could not be performed if the tenant was not present.
4/18/90	Owner scheduled to appear in court. Case adjourned to 5/16.
4/30/90	Date of events recounted in owner's letter. Tenant was not present and inspection could not be performed.
5/16/90	Court appearance. Case withdrawn as apartment is vacant and owner has agreed to correct violations prior to occupancy.

It should be added to the chronology that, on April 30, 1990, the owner of the property appeared at the Bureau of Code Enforcement office and had an interview with Deputy Commissioner Whelan during which he was so volatile, abusive, and utilized such foul language that maintenance workers and others on the third floor of City Hall responded to the uproar in fear that Deputy Commissioner Whelan might be assaulted by the individual.

With respect to the specifics of the property owner's complaint:

1. Code Enforcement Inspector Condon has received a memorandum containing a formal admonishment against the use of what is generally considered "foul" language during the course of his duties; but,
2. It would appear that his conduct, otherwise, was correct. An inspection of an apartment cannot be performed through a window and be considered anything but a sham.

With respect to the owner's footnote allegation that "Tenants'(sic) Brother just so happens to work for the city of Albany, and happens to be an inspector. I read the CO report which just happens to also have her Brothers'(sic) name on the document.": An apparent typographic error lead to the insertion of the name of the tenant, rather than the name of the inspector, on the inspection report, conveying to the owner the false impression that someone related to the tenant may work for the City.



Peter S. Williams (Srvc's)  
P.O. Box 6361  
Albany, NY 12206  
Tel# (518) 465-6043  
14 May 1990

City of Albany  
ATTN: Mayor Thomas Whalen  
City Hall/Albany, NY 12210

Mayor Whalen

I met with you for a brief moment on April 30<sup>th</sup>, 1990, shortly after your outside engagement with the group of Tuilup Queen competitors. I had just met with Code Enforcement Inspector: JOHN CONDEN, at 48 Swinton Street, Albany, NY (A two family dwelling which I own, that was to be RE-INSPECTED by him after he had found Code Violations. He had recently inspected the same Apt for the current Tenant: DEBRA GROESBECK. He issued a Certificate of Occupancy (CO) in October, 1989 for said tenant as stated.)

The subject of my brief meeting there with you, was on how I was assaulted, by one of your employees' by the name of JOHN CONDEN the Code Enforcement Building Inspector. Briefly he (JOHN CONDEN), assaulted me, by telling me "TAKE YOUR FUCKING HANDS OFF MY CAR...and FUCK OFF!", and began to close his car door with my left hand on the door (inside top end of door). Only a moment before this had happened, he had not finished explaining to me why he could not RE-INSPECT my dwelling; although he told me that the Apt was vacant. However, I asked him; how did he know this? His response was "I was here to inspect a week ago and the Tenant upstairs told me that the Apt was vacant." Mayor Whalen I did not schedule an inspection for him or any other building inspector to be there and before meeting with you I spoke to the Tenant upstairs and was told that there was no inspector there the week earlier as Mr. Conden had stated "I was there a week ago." I question this mans' loyalty to his department, since he has the ability to dream up places where he has not been and then assault unsuspecting common landlords such as myself.

I asked him who set-up the inspection and he had no answer for me other than a moment of silence!

In addition Mayor Whalen, John Conden was the inspector who inspected the apt and found no violations and issued the CO for the Tenant living at the Apt. He was to RE-INSPECT for code violations he found after the Tenant took procession of the Apt in October, 1989.

In summary Mayor Whalen, the inspection was requested by me, the landlord, because the Tenant living there had caused unsanitary conditions there, which could cause a health problem for all occupants of that dwelling. I had thought the Inspector was there to inspect the premises for unsanitary living conditions and code violations which he had found when he had RE-INSPECTED the Apt for the Tenant\*. I did not expect him (Inspector Conden) to come there and inform me that "The Apt is vacant and I was here for inspection one week ago", or have him refuse to enter or look inside the one open (clear view thru window) window which revealed the living conditions of the Tenant. I most certainly did not expect to be insulted or assaulted by a civil employee considered to be a professional (just as I reminded him he was.). My last comment to him was we both provide a service to the public and there is no reason why he can not give me an answer as I, so well



deserved just as any other law abiding citizen.

Mayor Whalen he (JOHN CONDEN) had no right, I repeat no right to assault me as he did. I did not provoke him in any maner at all to use the language he used to assault me with. I feel that if there is no action taken against him, there will be a court date set for discrimination, since I have been singled out by him and have been subjected to an assault by him with an attempt to provoke a hattery. If there is no response to my request. I will contact my counsel for legal preceeding for discrimination and assault with intention to provoke a battery.

Thank You

  
PETER S. WILLIAMS

\*Tenants' Brother just so happens to work for the city of Albany, and happens to be an inspector. I read the CO report which just happens to also have her Brothers' name on the document.

(JY)

STATE OF NEW YORK  
CITY COURT OF ALBANY

COUNTY OF ALBANY  
CITY OF ALBANY

CITY OF ALBANY,

Plaintiff,

VS.

Peter Williams

Defendant

INFORMATION

By this information Helen Barker, Code Enforcement Inspector, the Complainant, with a place of business at City Hall, Albany, New York, accuses Peter Williams, the Defendant, of committing: The act of failure to comply with a Notice and Order and/or Final Order and/or Stop Work Order and/or other written notice of the Building Department, dated February 16, 1990. Therefore, you are in violation of Section 6-1056 of the Code of the City of Albany, in that on or about

DATE: March 12, 1990  
LOCATION OF SUBJECT PROPERTY: 48 Swinton Street  
Albany, New York

you did fail to comply with the Notice and Order (Final Order, Stop Work Order, or other written Order). of the said Department, attached hereto and made a part hereof.

THE SOURCES OF THE DEPONENT'S INFORMATION AND THE GROUNDS FOR HIS BELIEF ARE ORAL STATEMENTS MADE TO DEPONENT BY THE DEFENDANT THAT HE COMMITTED THE FOREGOING ACTS AT THE TIME, PLACE AND IN THE MANNER ABOVE SET FORTH AND/OR FROM PERSONAL KNOWLEDGE OF DEPONENT AND/OR FROM INFORMATION OBTAINED FROM WITNESSES WHOSE DEPOSITIONS ARE ATTACHED HERETO AND MADE A PART HEREOF.

H. Barker  
COMPLAINANT

SWORN TO BEFORE ME THIS 14<sup>th</sup>  
DAY OF March, 1990

Thomas A. Shepardson  
Notary Public, State of New York  
Qualified in Albany County  
No. 4956918  
Commission Expires Oct. 2, 1991


FALSE STATEMENTS CONTAINED HEREIN ARE PUNISHABLE AS A CLASS A MISDEMEANOR, PURSUANT TO SECTION 210.45 OF THE PENAL LAW OF THE STATE OF NEW YORK.

\*APPEARANCE TICKET\*

DEPARTMENT OF BUILDINGS, CITY OF ALBANY, NEW YORK

To: Peter Williams  
Address: P.O. Box 6361  
Albany, New York 12206

You are hereby directed to appear at the City Court of Albany on the Second Floor (Courtroom II) of City Hall, Eagle Street, Albany, New York on April 18, 1990 , at 9:00 A.M. in connection with your alleged commission of the offense of failure to comply with a Notice and Order and/or Final Order and/or other written notice of the Building Department, dated February 16, 1990 . in violation of Section 6-1056 of the Code of the City of Albany.

  
Helen Barker  
Code Enforcement Inspector

Date: 5 19 90

Note: If you fail to appear on the date at the time indicated hereon, a criminal summons or a warrant for your arrest may be issued (CPL 150.60). If you have posted bail, the bail will become forfeit upon your failure to comply with the directions of this ticket. (CPL 150.30). Furthermore, if you fail to appear on the time indicated hereon, a fine and corresponding judgment may be imposed and taken against you.



CITY OF ALBANY  
DEPARTMENT OF BUILDINGS  
CITY HALL  
ALBANY, NEW YORK 12207  
CONSTRUCTION (518)434-5165  
CODE ENFORCEMENT (518)434-5178

THOMAS M. WHALEN III  
MAYOR

MICHAEL D. HAYDOCK, CPCA  
BUILDING COMMISSIONER  
RICHARD A. GROSS, CCA  
DEPUTY COMMISSIONER (CONST)  
MICHAEL B. WHELAN, CCA  
DEPUTY COMMISSIONER (CODES)

DATE: February 16, 1990

TO: Peter Williams  
P.O. Box 6361  
Albany, New York 12206


F I N A L O R D E R

TAKE NOTICE that a reinspection of your premises at 48 Swinton Street has revealed that the violations cited in a NOTICE AND ORDER dated January 29, 1990 have not been corrected. (See attached inspection report).

YOU ARE REQUIRED, pursuant to Section 14-110 of the Code of the City of Albany, to make required corrections by February 27, 1990.

IN THE EVENT OF YOUR FAILURE TO COMPLY with this FINAL ORDER, you will be summoned to appear in Albany City Court to answer charges.

FOR THE COMMISSIONER

  
Michael B. Whelan, CCA  
Deputy Building Commissioner

MEW/mc

48 Swinton Street

I.D.# 15158

Apartment# First Floor

OWNER: Peter Williams

Inspected by: Condon Date: 1/26/90

P.O. Box 6361

Reinspected by: <sup>Not Corrected</sup> John Garigan Date: 2-13-90

Albany, New York 12206

Reinspected by: PARICER Date: 3-12-90

Phone: Reinspected by: Date:

Violation  
reference  
Code

Violation

Date Corrected

1242.9

Roaches and mice must be professionally exterminated

1243.8(a)

Electrical system must be checked - meter running fast

1243.7(d)

Must repair sewer back-up in cellar

1243.7(a)

Must repair bathtub back-up

1243.5(d)

Must repair under freezed electric wire coming out

1242.7(c)

Must repair water leak in diningroom ceiling



COUNTY OF ALBANY  
CITY OF ALBANY,

ALBANY CITY COURT

Index No.

against

Plaintiff(s)/Petitioner(s)

AFFIDAVIT  
OF  
SERVICE

MARK & CYNTHIA WILLIAMS,

Defendant(s)/Respondent(s)

STATE OF NEW YORK, COUNTY OF ALBANY  
ROBERT WELLS

SS.:

being sworn, says: that deponent is not a party

to this action, is over 18 years of age and resides at ALBANY, NY

That on 3/26 1990 at 2:00p .M. at 144 SO. HAWK ST., ALBANY, NY

deponent served the

within ☐ summons

☐ summons with notice

☐ summons and complaint

☒ Other appearance ticket

☐ notice of petition and petition

☐ citation

☐ subpoena

☐ summons and verified complaint

on CYNTHIA WILLIAMS

☐ defendant

(hereinafter

☒ respondent

called

☐ witness

the recipient)

therein named

INDIVIDUAL

by delivering a true copy of each to said recipient personally; deponent knew the person so served to be the person described as said recipient therein.

CORPORATION

a corporation, by delivering thereat a true copy of each to personally, deponent knew said corporation so served to be the corporation described in said summons as said recipient and knew said individual to be thereof

SUITABLE  
AGE PERSON

by delivering thereat a true copy of each to a person of suitable

AFFIXING TO  
DOOR, ETC.

age and discretion. Said premises is recipient's ☐ actual place of business ☐ dwelling house (usual place of abode) within the state. by affixing a true copy of each to the door of said premises, which is recipient's ☐ actual place of business ☐ dwelling house (usual place of abode) within the state. Deponent was unable, with due diligence to find recipient or a person of suitable age and discretion, thereat, having called there

MAILING  
USE WITH

Deponent talked to at said premises who stated that recipient ☐ lived ☐ worked there. Deponent also enclosed a copy of same in a postpaid sealed wrapper properly addressed to recipient at recipient's last known residence, and deposited said wrapper at in—a post office—official depository under exclusive care and custody of the United States Postal Service within New York State. ☐ The mailing was made by certified mail (Receipt No. ) within one day after such delivering to such suitable person or such affixing ☐ and with return receipt requested.

DESCRIPTION  
OF  
RECIPIENT

Sex

☐ Male  
☒ Female

Color

☒ White Skin  
☐ Black Skin  
☐ Yellow Skin  
☐ Brown Skin  
☐ Red Skin

Hair

☐ Black Hair  
☒ Brown Hair  
☐ Blond Hair  
☐ Gray Hair  
☐ Red Hair

Approximate: Age

☐ White Hair  
☐ Balding  
☐ Mustache  
☐ Beard  
☐ Glasses  
☐ 14-20 Yrs.  
☒ 21-35 Yrs.  
☐ 36-50 Yrs.  
☐ 51-65 Yrs.  
☐ Over 65 Yrs.

Height

☐ Under 5'  
☐ 5'0"-5'3"  
☒ 5'4"-5'8"  
☐ 5'9"-6'0"  
☐ Over 6'

Weight

☐ Under 100 Lbs.  
☒ 100-130 Lbs.  
☐ 131-160 Lbs.  
☐ 161-200 Lbs.  
☐ Over 200 Lbs.

Other identifying features:

WITNESS  
FEES

\$

the authorizing travelling expenses and one days' witness fee:

☐ was paid (tendered) to the recipient  
☐ was mailed to the witness with subpoena copy.

MILITARY  
SERVICE

I asked the person spoken to whether recipient was in active military service of the United States or of the State of New York in any capacity whatever and received a negative reply. Recipient wore ordinary civilian clothes and no military uniform. The source of my information and the grounds of my belief are the conversations and observations above narrated. Upon information and belief I aver that the recipient is not in the military service of New York State or of the United States as that term is defined in either the State or in the Federal statutes.

Sworn to before me on 3-26-90

PRINT NAME BELOW SIGNATURE  
ROBERT WELLS

NOTARY PUBLIC

R. D. WELLS SERVICES

P.O. Box 3931  
Albany, New York 12203

STATE OF NEW YORK  
CITY COURT OF ALBANY

COUNTY OF ALBANY  
CITY OF ALBANY

CITY OF ALBANY,

Plaintiff,

VS.

Peter Williams

Defendant

INFORMATION

By this information Helen Barker, Code Enforcement Inspector, the Complainant, with a place of business at City Hall, Albany, New York, accuses Peter Williams, the Defendant, of committing: The act of failure to comply with a Notice and Order and/or Final Order and/or Stop Work Order and/or other written notice of the Building Department, dated February 16, 1990. Therefore, you are in violation of Section 6-1056 of the Code of the City of Albany, in that on or about

DATE: March 12, 1990

LOCATION OF SUBJECT PROPERTY: 48 Swinton Street  
Albany, New York

you did fail to comply with the Notice and Order (Final Order, Stop Work Order, or other written Order). of the said Department, attached hereto and made a part hereof.

THE SOURCES OF THE DEPONENT'S INFORMATION AND THE GROUNDS FOR HIS BELIEF ARE ORAL STATEMENTS MADE TO DEPONENT BY THE DEFENDANT THAT HE COMMITTED THE FOREGOING ACTS AT THE TIME, PLACE AND IN THE MANNER ABOVE SET FORTH AND/OR FROM PERSONAL KNOWLEDGE OF DEPONENT AND/OR FROM INFORMATION OBTAINED FROM WITNESSES WHOSE DEPOSITIONS ARE ATTACHED HERETO AND MADE A PART HEREOF.

H. Barker  
COMPLAINANT

SWORN TO BEFORE ME THIS 14<sup>th</sup>  
DAY OF March, 1990

Thomas C. Shepardson  
Notary Public, State of New York  
Qualified in Albany County  
No. 4956918

Commission Expires Oct. 2, 1991


FALSE STATEMENTS CONTAINED HEREIN ARE PUNISHABLE AS A CLASS A MISDEMEANOR, PURSUANT TO SECTION 210.45 OF THE PENAL LAW OF THE STATE OF NEW YORK.

\*APPEARANCE TICKET\*

DEPARTMENT OF BUILDINGS, CITY OF ALBANY, NEW YORK

To: Peter Williams  
Address: P.O. Box 6361  
Albany, New York 12206

You are hereby directed to appear at the City Court of Albany on the Second Floor (Courtroom II) of City Hall, Eagle Street, Albany, New York on April 18, 1990, at 9:00 A.M. in connection with your alleged commission of the offense of failure to comply with a Notice and Order and/or Final Order and/or other written notice of the Building Department, dated February 16, 1990, in violation of Section 6-1056 of the Code of the City of Albany.

  
Helen Barker  
Code Enforcement Inspector

Date: 5 19 90

Note: If you fail to appear on the date at the time indicated hereon, a criminal summons or a warrant for your arrest may be issued (CPL 150.60). If you have posted bail, the bail will become forfeit upon your failure to comply with the directions of this ticket. (CPL 150.30). Furthermore, if you fail to appear on the time indicated hereon, a fine and corresponding judgment may be imposed and taken against you.


*Public Record Requests***ALBANY COUNTY**Visibility:  Unpublished

## Request #17-33

CLOSED 

Records concerning soil, groundwater or surface water contamination for the following properties:

17 Walter Street 65.44-1-32 19 Alexander Street 76.55-2-21 410 Clinton Avenue 65.64-2-16 136 Livingston Avenue 65.74-4-16 792 Livingston Avenue 65.21-2-12 1 Myrtle Avenue 76.49-5-71 56 Quail Street 65.47-3-44 62 Quail Street 65.47-3-47 131 Sherman Street 65.63-5-28 48 Swinton Street 65.56-5-26 299 Orange Street 65.73-2-28

*Received***January 17, 2017** via web*Department***Health***Requester***Brittany Winslow** b.winslow@ctmale.com 50 Century Hill Drive, Latham, NY 12110 518-786-7429 C.T. Male Associates

## Documents

*Public*

(none)

*Requester**Only*

(none)

## Staff

*Point of Contact*

**Jessica Barrett**

### **Request Closed**

This request has been closed.

*about 1 hour ago*

---

### **External Message**

After a diligent search for the requested records, no such record can be found in the Albany County Heath Department.

*about 1 hour ago by Jessica Barrett (Staff)*

---

### **Support Staff Added**

*1 day ago*

---

### **Support Staff Added**

*1 day ago*

---

### **Request Opened**

*Request received via web on January 17, 2017*

*2 days ago*

---



**APPENDIX E**

**Environmental Database Report**

**48 Swinton St**  
48 Swinton St  
Albany, NY 12206

Inquiry Number: 4835795.2s  
January 24, 2017

## FirstSearch Report



6 Armstrong Road, 4th floor  
Shelton, CT 06484  
Toll Free: 800.352.0050  
[www.edrnet.com](http://www.edrnet.com)

## Search Summary Report

**TARGET SITE      48 SWINTON ST  
ALBANY, NY 12206**

Category	Sel	Site	1/8	1/4	1/2	> 1/2	ZIP	TOTALS
<i>NPL</i>	Y	0	0	0	0	0	0	0
<i>NPL Delisted</i>	Y	0	0	0	0	0	0	0
<i>CERCLIS</i>	Y	0	0	0	0	-	0	0
<i>NFRAP</i>	Y	0	0	0	0	-	0	0
<i>RCRA COR ACT</i>	Y	0	0	0	0	0	0	0
<i>RCRA TSD</i>	Y	0	0	0	0	-	0	0
<i>RCRA GEN</i>	Y	0	0	1	-	-	0	1
<i>Federal IC / EC</i>	Y	0	0	0	0	-	0	0
<i>ERNS</i>	Y	0	-	-	-	-	0	0
<i>State/Tribal CERCLIS</i>	Y	0	0	0	1	2	1	4
<i>State/Tribal SWL</i>	Y	0	0	0	1	-	0	1
<i>State/Tribal LTANKS</i>	Y	0	1	3	8	-	0	12
<i>State/Tribal Tanks</i>	Y	0	0	6	-	-	0	6
<i>State/Tribal IC / EC</i>	Y	0	0	2	-	-	0	2
<i>ST/Tribal Brownfields</i>	Y	0	0	2	1	-	0	3
<i>US Brownfields</i>	Y	0	0	16	13	-	0	29
<i>Other Haz Sites</i>	Y	0	-	-	-	-	0	0
<i>Other Tanks</i>	Y	0	0	1	-	-	0	1
<i>Spills</i>	Y	0	6	-	-	-	0	6
<i>Other</i>	Y	0	0	4	-	-	0	4
- Totals --		0	7	35	24	2	1	69

### Disclaimer - Copyright and Trademark Notice

This Report contains certain information obtained from a variety of public and other sources reasonably available to Environmental Data Resources, Inc. It cannot be concluded from this Report that coverage information for the target and surrounding properties does not exist from other sources. **NO WARRANTY EXPRESSED OR IMPLIED, IS MADE WHATSOEVER IN CONNECTION WITH THIS REPORT. ENVIRONMENTAL DATA RESOURCES, INC. SPECIFICALLY DISCLAIMS THE MAKING OF ANY SUCH WARRANTIES, INCLUDING WITHOUT LIMITATION, MERCHANTABILITY OR FITNESS FOR A PARTICULAR USE OR PURPOSE. ALL RISK IS ASSUMED BY THE USER. IN NO EVENT SHALL ENVIRONMENTAL DATA RESOURCES, INC. BE LIABLE TO ANYONE, WHETHER ARISING OUT OF ERRORS OR OMISSIONS, NEGLIGENCE, ACCIDENT OR ANY OTHER CAUSE, FOR ANY LOSS OF DAMAGE, INCLUDING, WITHOUT LIMITATION, SPECIAL, INCIDENTAL, CONSEQUENTIAL, OR EXEMPLARY DAMAGES. ANY LIABILITY ON THE PART OF ENVIRONMENTAL DATA RESOURCES, INC. IS STRICTLY LIMITED TO A REFUND OF THE AMOUNT PAID FOR THIS REPORT.** Purchaser accepts this Report "AS IS". Any analyses, estimates, ratings, environmental risk levels or risk codes provided in this Report are provided for illustrative purposes only, and are not intended to provide, nor should they be interpreted as providing any facts regarding, or prediction or forecast of, any environmental risk for any property. Only a Phase I Environmental Site Assessment performed by an environmental professional can provide information regarding the environmental risk for any property. Additionally, the information provided in this Report is not to be construed as legal advice.

Copyright 2014 by Environmental Data Resources, Inc. All rights reserved. Reproduction in any media or format, in whole or in part, of any report or map of Environmental Data Resources, Inc., or its affiliates, is prohibited without prior written permission.

EDR and its logos (including Sanborn and Sanborn Map) are trademarks of Environmental Data Resources, Inc. or its affiliates. All other trademarks used herein are the property of their respective owners.

## Search Summary Report

**TARGET SITE: 48 SWINTON ST  
ALBANY, NY 12206**

Category	Database	Update	Radius	Site	1/8	1/4	1/2	> 1/2	ZIP	TOTALS
<b>NPL</b>	NPL	08/05/2016	1.000	0	0	0	0	0	0	0
	Proposed NPL	08/05/2016	1.000	0	0	0	0	0	0	0
<b>NPL Delisted</b>	Delisted NPL	08/05/2016	1.000	0	0	0	0	0	0	0
<b>CERCLIS</b>	SEMS	10/10/2016	0.500	0	0	0	0	-	0	0
<b>NFRAP</b>	SEMS-ARCHIVE	10/10/2016	0.500	0	0	0	0	-	0	0
<b>RCRA COR ACT</b>	CORRACTS	09/12/2016	1.000	0	0	0	0	0	0	0
<b>RCRA TSD</b>	RCRA-TSDF	09/12/2016	0.500	0	0	0	0	-	0	0
<b>RCRA GEN</b>	RCRA-LQG	09/12/2016	0.250	0	0	0	-	-	0	0
	RCRA-SQG	09/12/2016	0.250	0	0	0	-	-	0	0
	RCRA-CESQG	09/12/2016	0.250	0	0	1	-	-	0	1
<b>Federal IC / EC</b>	US ENG CONTROLS	05/09/2016	0.500	0	0	0	0	-	0	0
	US INST CONTROL	05/09/2016	0.500	0	0	0	0	-	0	0
<b>ERNS</b>	ERNS	09/26/2016	TP	0	-	-	-	-	0	0
<b>State/Tribal CERCLIS</b>	SHWS	11/14/2016	1.000	0	0	0	1	2	1	4
<b>State/Tribal SWL</b>	SWF/LF	10/04/2016	0.500	0	0	0	1	-	0	1
<b>State/Tribal LTANKS</b>	INDIAN LUST	10/27/2015	0.500	0	0	0	0	-	0	0
	LTANKS	11/14/2016	0.500	0	1	3	8	-	0	12
	HIST LTANKS	01/01/2002	0.500	0	0	0	0	-	0	0
<b>State/Tribal Tanks</b>	UST	09/27/2016	0.250	0	0	4	-	-	0	4
	CBS UST	01/01/2002	0.250	0	0	0	-	-	0	0
	MOSF UST	01/01/2002	0.500	0	0	0	0	-	0	0
	MOSF	09/27/2016	0.500	0	0	0	0	-	0	0
	CBS	09/27/2016	0.250	0	0	0	-	-	0	0
	AST	09/27/2016	0.250	0	0	2	-	-	0	2
	CBS AST	01/01/2002	0.250	0	0	0	-	-	0	0
	MOSF AST	01/01/2002	0.500	0	0	0	0	-	0	0
	INDIAN UST	10/20/2015	0.250	0	0	0	-	-	0	0
	TANKS	09/27/2016	0.250	0	0	0	-	-	0	0

## Search Summary Report

**TARGET SITE: 48 SWINTON ST  
ALBANY, NY 12206**

Category	Database	Update	Radius	Site	1/8	1/4	1/2	> 1/2	ZIP	TOTALS
<b>State/Tribal IC / EC</b>	RES DECL	11/18/2010	0.180	0	0	0	-	-	0	0
	ENG CONTROLS	11/14/2016	0.500	0	0	1	0	-	0	1
	INST CONTROL	11/14/2016	0.500	0	0	1	0	-	0	1
<b>ST/Tribal Brownfields</b>	BROWNFIELDS	11/14/2016	0.500	0	0	0	1	-	0	1
	ERP	11/14/2016	0.500	0	0	2	0	-	0	2
<b>US Brownfields</b>	US BROWNFIELDS	09/20/2016	0.500	0	0	16	13	-	0	29
<b>Other Haz Sites</b>	US CDL	08/30/2016	TP	0	-	-	-	-	0	0
<b>Other Tanks</b>	HIST UST	01/01/2002	0.250	0	0	1	-	-	0	1
	HIST AST	01/01/2002	0.250	0	0	0	-	-	0	0
<b>Spills</b>	HMIRS	06/27/2016	TP	0	-	-	-	-	0	0
	NY Spills	11/14/2016	0.125	0	6	-	-	-	0	6
	NY Hist Spills	01/01/2002	0.125	0	0	-	-	-	0	0
	SPILLS 90	12/14/2012	0.125	0	0	-	-	-	0	0
	SPILLS 80	11/02/2010	0.125	0	0	-	-	-	0	0
<b>Other</b>	RCRA NonGen / NLR	09/12/2016	0.250	0	0	1	-	-	0	1
	TSCA	12/31/2012	TP	0	-	-	-	-	0	0
	TRIS	12/31/2014	TP	0	-	-	-	-	0	0
	SSTS	12/31/2009	TP	0	-	-	-	-	0	0
	RAATS	04/17/1995	TP	0	-	-	-	-	0	0
	PRP	10/25/2013	TP	0	-	-	-	-	0	0
	PADS	01/20/2016	TP	0	-	-	-	-	0	0
	ICIS	07/27/2016	TP	0	-	-	-	-	0	0
	FTTS	04/09/2009	TP	0	-	-	-	-	0	0
	MLTS	08/30/2016	TP	0	-	-	-	-	0	0
	RADINFO	10/03/2016	TP	0	-	-	-	-	0	0
	INDIAN RESERV	12/31/2014	1.000	0	0	0	0	0	0	0
	US AIRS	06/30/2016	TP	0	-	-	-	-	0	0
	FINDS	07/15/2016	TP	0	-	-	-	-	0	0
	DRYCLEANERS	03/31/2016	0.250	0	0	0	-	-	0	0
	HSWDS	01/01/2003	0.250	0	0	0	-	-	0	0
	MANIFEST	10/01/2016	0.250	0	0	3	-	-	0	3
	SPDES	09/30/2016	0.250	0	0	0	-	-	0	0
	- Totals --			0	7	35	24	2	1	69



# Site Information Report

**Request Date:** JANUARY 24, 2017  
**Request Name:** AIMEE GATES

**Search Type:** COORD  
**Job Number:** 15.5188

**Target Site:** 48 SWINTON ST  
ALBANY, NY 12206

## Site Location

	<u>Degrees (Decimal)</u>	<u>Degrees (Min/Sec)</u>	<u>UTMs</u>
Longitude:	73.761560	73.7615600 - 73° 45' 41.61"	Easting: 601493.4
Latitude:	42.664955	42.6649550 - 42° 39' 53.83"	Northing: 4724138.5
Elevation:	220 ft. above sea level		Zone: Zone 18

## Demographics

**Sites:** 68                      **Non-Geocoded:** 1                      **Population:** N/A  
**RADON**

Federal EPA Radon Zone for ALBANY County: 1

Note: Zone 1 indoor average level > 4 pCi/L.  
: Zone 2 indoor average level >= 2 pCi/L and <= 4 pCi/L.  
: Zone 3 indoor average level < 2 pCi/L.

---

Federal Area Radon Information for ALBANY COUNTY, NY

Number of sites tested: 141

<u>Area</u>	<u>Average Activity</u>	<u>% &lt;4 pCi/L</u>	<u>% 4-20 pCi/L</u>	<u>% &gt;20 pCi/L</u>
Living Area	0.780 pCi/L	92%	5%	3%
Basement	1.600 pCi/L	82%	17%	1%

State Database: NY Radon

Radon Test Results

<u>County</u>	<u>Town</u>	<u>Num Tests</u>	<u>Avg Result</u>	<u>Geo Mean</u>	<u>Max Result</u>
---------------	-------------	------------------	-------------------	-----------------	-------------------

## Site Information Report

### RADON

ALBANY	ALBANY	459	1.73	1.17	26.7
ALBANY	BERNE	30	13.47	3.52	273.6
ALBANY	BETHLEHEM	383	2.35	1.46	41.1
ALBANY	COEYMANS	59	5.81	3.79	33.7
ALBANY	COHOES	143	3.14	1.66	36.8
ALBANY	COLONIE	489	3.62	1.86	57.9
ALBANY	GREEN ISLAND	5	6.8	4.26	18.9
ALBANY	GUILDERLAND	323	5.72	2.23	147.1
ALBANY	KNOX	16	4.16	2.33	18
ALBANY	NEW SCOTLAND	343	15.34	5.11	338.5
ALBANY	RENSSELAERVILLE	18	2.44	1.65	8.3
ALBANY	WATERVLIET	74	3.88	2.53	25.5
ALBANY	WESTERLO	21	4	2.46	20.1

# Target Site Summary Report

Target Property: 48 SWINTON ST  
ALBANY, NY 12206

JOB: 15.5188

TOTAL: 69

GEOCODED: 68

NON GEOCODED: 1

Map ID	DB Type --ID/Status	Site Name	Address	Dist/Dir	ElevDiff	Page No.
--------	------------------------	-----------	---------	----------	----------	----------

No sites found for target address

## Sites Summary Report

Target Property: 48 SWINTON ST  
ALBANY, NY 12206

JOB: 15.5188

TOTAL: 69

GEOCODED: 68

NON GEOCODED: 1

Map ID	DB Type --ID/Status	Site Name	Address	Dist/Dir	ElevDiff	Page No.
D13	AST --4-087319	ARBOR HILL GATEWAY PROPERTIES	225 NORTHERN BLVD ALBANY, NY 12210	0.17 ESE	- 18	1
22	AST --4-600902	JAKE BURNETT EXCAVATING INC	89 BEVERLY AVE ALBANY, NY 12206	0.21 North	- 15	4
47	BROWNFIELDS --529273	FORMER LOUDON AND KEM CLEANERS	350 NORTHERN BOULEVARD ALBANY, NY 12204	0.30 NE	- 18	11
E18	ENG CONTROLS --333385	ARBOR HILL GATEWAY PROPERTIES	225 HENRY JOHNSON BOULEVA ALBANY, NY 12207	0.18 ESE	- 21	13
E18	ERP --333385	ARBOR HILL GATEWAY PROPERTIES	225 HENRY JOHNSON BOULEVA ALBANY, NY 12207	0.18 ESE	- 21	18
F21	ERP --480668	ARBOR HILL/WEST HILL BRANCH SI	HENRY JOHNSON BLVD, 1ST S ALBANY, NY 12210	0.20 SSE	- 19	20
C8	HIST UST --4-600001 --3 --2	RICHARD COLLINS	201 HENRY JOHNSON BLVD ALBANY, NY 12206	0.16 SE	- 15	21
E18	INST CONTROL --333385	ARBOR HILL GATEWAY PROPERTIES	225 HENRY JOHNSON BOULEVA ALBANY, NY 12207	0.18 ESE	- 21	27
3	LTANKS --0009444 / 2001-03-06 --143636 --0009444	ADAMS RES LIVINGSTON AVE	345 LIVINGSTON AVE ALBANY, NY	0.06 East	- 2	58
D11	LTANKS --8900652 / 1989-11-06 --106748 --8900652	FORLANI CITGO NORTHERN	NORTHERN BLVD ALBANY, NY	0.16 ESE	- 17	60
J34	LTANKS --8700817 / 1992-02-28 --315661 --8700817	1ST & NORTHERN BLVD	132 NORTHERN BLVD @ 1ST S ALBANY, NY	0.24 South	- 30	62

# Sites Summary Report

Target Property: 48 SWINTON ST  
ALBANY, NY 12206

JOB: 15.5188

TOTAL: 69

GEOCODED: 68

NON GEOCODED: 1

Map ID	DB Type --ID/Status	Site Name	Address	Dist/Dir	ElevDiff	Page No.
36	LTANKS --9409461 / 1994-10-21 --119379 --9409461	JABOLWNOSKI RES NORTHERN	295 NORTHERN BLVD ALBANY, NY	0.25 ENE	- 13	64
38	LTANKS --8707688 / 1989-03-22 --101562 --8707688	FHI MGT MCPHERSON TERR	1 MCPHERSON TERR ALBANY, NY	0.26 WSW	+ 7	66
49	LTANKS --8708077 / 1989-01-24 --298581 --8708077	LIVINGSTON MIDDLE SCHOOL NORTH	315 NORTHERN BLVD ALBANY, NY	0.32 NE	- 18	68
51	LTANKS --8707545 / 1990-08-10 --8708258 / 1990-08-10 --133021 --133022 --8707545 --8708258 *Additional key fields are available in the Map Findings section	M. SCHER & SON ELECTRIC N. LAK	136 N. LAKE AVE ALBANY, NY	0.39 West	+ 11	70
54	LTANKS --8908037 / 1989-12-01 --225885 --8908037	WOOLWORTH CENTRAL AVE	147 CENTRAL AVE ALBANY, NY	0.43 SW	+ 6	73
M57	LTANKS --9211423 / 1993-02-02 --260957 --9211423	ALBANY HOUSING TOWNSEND CENTRA	45 CENTRAL AVE ALBANY, NY	0.46 SSW	- 19	75
M58	LTANKS --0305373 / 2004-02-09 --165412 --0305373	ALBANY HOUSING TOWNSEND CENTRA	45 CENTRAL AVE ALBANY, NY	0.46 SSW	- 19	77
M59	LTANKS --8709105 / 1988-11-07 --66394 --8709105	ALBANY HOUSING TOWNSEND CENTRA	45 CENTRAL AVE @ NORTHERN ALBANY, NY	0.46 SSW	- 19	79

# Sites Summary Report

Target Property: 48 SWINTON ST  
ALBANY, NY 12206

JOB: 15.5188

TOTAL: 69

GEOCODED: 68

NON GEOCODED: 1

Map ID	DB Type --ID/Status	Site Name	Address	Dist/Dir	ElevDiff	Page No.
60	LTANKS --0207914 / 2005-11-09 --8600091 / 1995-04-03 --230206 --230207 --0207914 --8600091 *Additional key fields are available in the Map Findings section	VERIZON SHERIDAN AVE	236 SHERIDAN AVE ALBANY, NY 12206	0.48 South	- 79	81
C9	MANIFEST --NY0000691154	FAMILY DOLLAR STORE 5656	201 HENRY JOHNSON BLVD ALBANY, NY 12210	0.16 SE	- 15	85
D12	MANIFEST --NYD986960813	FORLANIS GARAGE	225 NORTHERN BLVD ALBANY, NY 12210	0.17 ESE	- 18	88
27	MANIFEST --NYP000915272	NYNEX	CLINTON & LEXINGTON AVE ALBANY, NY 12202	0.22 SW	- 3	90
A1	NY Spills --1304048 / 2013-07-16 --1304048 --484556	46 SWINTON STREET	46 SWINTON ALBANY, NY	0.01 East	+ 0	92
A2	NY Spills --0512070 / 2006-06-02 --0512070 --358334	SAINT GEORGE CATHOLIC CHURCH L	LIVINGSTON @THORNTON ALBANY, NY 12206	0.02 North	- 2	94
4	NY Spills --9508924 / 1995-11-27 --9508924 --148396	BTWN 2ND & 3RD THORNTON	THORNTON ST ALBANY, NY	0.07 SW	+ 1	96
5	NY Spills --0001896 / 2000-05-15 --0001896 --202431	STRUCTURE FIRE WILKINS AVE	3 WILKINS AVE ALBANY, NY	0.08 North	- 2	98
B6	NY Spills --9406030 / 1994-09-08 --9406030 --265763	NIMO SWINTON ST POLE 2	SWINTON ST POLE #2 ALBANY, NY	0.10 SE	- 9	100



# Sites Summary Report

Target Property: 48 SWINTON ST  
ALBANY, NY 12206

JOB: 15.5188

TOTAL: 69

GEOCODED: 68

NON GEOCODED: 1

Map ID	DB Type --ID/Status	Site Name	Address	Dist/Dir	ElevDiff	Page No.
B7	NY Spills --9406024 / 1994-09-08 --9406024 --289323	NIMO SWINTON ST POLE 2	SWINTON ST POLE #2 ALBANY, NY	0.10 SE	- 9	102
D12	RCRA NonGen / NLR FORLANIS GARAGE --NYD986960813		225 NORTHERN BLVD ALBANY, NY 12210	0.17 ESE	- 18	104
C9	RCRA-CESQG --NY0000691154	FAMILY DOLLAR STORE 5656	201 HENRY JOHNSON BLVD ALBANY, NY 12210	0.16 SE	- 15	106
47	SHWS --441363 --Significant threat to the public health or environment - action required.	FORMER LOUDON AND KEM CLEANERS	350 NORTHERN BOULEVARD ALBANY, NY 12204	0.30 NE	- 18	109
61	SHWS --463561 --Significant threat to the public health or environment - action required.	566 WASHINGTON AVE	566 WASHINGTON AVE ALBANY, NY 12203	0.81 West	+ 0	113
62	SHWS --415349 --Significant threat to the public health or environment - action required.	C & F PLATING CO INC	406 NORTH PEARL STREET ALBANY, NY 12207	0.87 East	- 188	117
	SHWS --56104 --Site is properly closed - requires continued management.	FORMER G.E. APPARATUS REPAIR S	VATRANO ROAD ALBANY, NY 12205	NON GC	N/A	N/A
56	SWF/LF	ALBANY AUTO PARTS	222 SPRUCE STREET ALBANY, NY 12210	0.45 South	- 49	122
10	US BROWNFIELDS --59262	ARBOR HILL GATEWAY - 301 LIVIN	301 LIVINGSTON AVENUE ALBANY, NY 12210	0.16 ESE	- 15	123
D15	US BROWNFIELDS --59241	ARBOR HILL GATEWAY - 221 NORTH	221 NORTHERN BOULEVARD ALBANY, NY 12210	0.17 ESE	- 18	126
E16	US BROWNFIELDS --14484	ARBOR HILL GATEWAY/334 COLONIE	334 COLONIE STREET ALBANY, NY 12210	0.18 East	- 21	129

## Sites Summary Report

Target Property: 48 SWINTON ST  
ALBANY, NY 12206

JOB: 15.5188

TOTAL: 69

GEOCODED: 68

NON GEOCODED: 1

Map ID	DB Type --ID/Status	Site Name	Address	Dist/Dir	ElevDiff	Page No.
D17	US BROWNFIELDS --59261	ARBOR HILL GATEWAY - 215 NORTH	215 NORTHERN BOULEVARD ALBANY, NY 12210	0.18 ESE	- 18	135
E19	US BROWNFIELDS --59242	ARBOR HILL GATEWAY - 219 NORTH	219 NORTHERN BOULEVARD ALBANY, NY 12210	0.19 ESE	- 20	138
F23	US BROWNFIELDS --59327	HENRY JOHNSON BLVD - 216 2ND S	216 2ND STREET ALBANY, NY 12210	0.21 SSE	- 20	141
F24	US BROWNFIELDS --59326	150 HENRY JOHNSON BLVD	150 HENRY JOHNSON BLVD ALBANY, NY 12210	0.21 SSE	- 22	144
G25	US BROWNFIELDS --59328	HENRY JOHNSON BLVD - 214 2ND S	214 2ND STREET ALBANY, NY 12210	0.21 SSE	- 21	147
G26	US BROWNFIELDS --59329	HENRY JOHNSON BLVD - 212 2ND S	212 2ND STREET ALBANY, NY 12210	0.22 SSE	- 21	150
H28	US BROWNFIELDS --59324	146 HENRY JOHNSON BLVD	146 HENRY JOHNSON BLVD ALBANY, NY 12210	0.22 SSE	- 26	153
I29	US BROWNFIELDS --130281	98 WILKINS AVENUE	98 WILKINS AVENUE ALBANY, NY 12206	0.22 NNE	- 8	156
G30	US BROWNFIELDS --59330	HENRY JOHNSON BLVD - 210 2ND S	210 2ND STREET ALBANY, NY 12210	0.22 SSE	- 21	160
I31	US BROWNFIELDS --130341	106 WILKINS AVENUE	106 WILKINS AVENUE ALBANY, NY 12206	0.22 NNE	- 8	163
G32	US BROWNFIELDS --59325	148 HENRY JOHNSON BLVD	148 HENRY JOHNSON BLVD ALBANY, NY 12210	0.22 SSE	- 25	167
H33	US BROWNFIELDS --59323	138 HENRY JOHNSON BLVD	138 HENRY JOHNSON BLVD ALBANY, NY 12210	0.23 South	- 30	170

## Sites Summary Report

Target Property: 48 SWINTON ST  
ALBANY, NY 12206

JOB: 15.5188

TOTAL: 69

GEOCODED: 68

NON GEOCODED: 1

Map ID	DB Type --ID/Status	Site Name	Address	Dist/Dir	ElevDiff	Page No.
J37	US BROWNFIELDS --59322	132 HENRY JOHNSON BLVD	132 HENRY JOHNSON BLVD ALBANY, NY 12210	0.25 South	- 33	173
J39	US BROWNFIELDS --59321	130 HENRY JOHNSON BLVD	130 HENRY JOHNSON BLVD ALBANY, NY 12210	0.26 South	- 35	176
J40	US BROWNFIELDS --59285	128 HENRY JOHNSON BLVD	128 HENRY JOHNSON BLVD ALBANY, NY 12210	0.26 South	- 36	179
K41	US BROWNFIELDS --59283	124 HENRY JOHNSON BLVD	124 HENRY JOHNSON BLVD ALBANY, NY 12210	0.26 South	- 36	182
K42	US BROWNFIELDS --59284	126 HENRY JOHNSON BLVD	126 HENRY JOHNSON BLVD ALBANY, NY 12210	0.26 South	- 37	185
K43	US BROWNFIELDS --59331	HENRY JOHNSON BLVD - 339 CLINT	339 CLINTON AVENUE ALBANY, NY 12210	0.27 South	- 38	188
K44	US BROWNFIELDS --59281	HENRY JOHNSON BLVD - 335 CLINT	335 CLINTON AVENUE ALBANY, NY 12210	0.27 South	- 40	191
K45	US BROWNFIELDS --59282	HENRY JOHNSON BLVD - 337 CLINT	337 CLINTON AVENUE ALBANY, NY 12210	0.28 South	- 40	194
46	US BROWNFIELDS --14483	HENRY JOHNSON BOULEVARD - 333 C	333 CLINTON AVENUE ALBANY, NY 12210	0.29 South	- 41	197
48	US BROWNFIELDS --130221	76 WILKINS AVENUE	76 WILKINS AVENUE ALBANY, NY 12206	0.30 NNE	- 44	207
50	US BROWNFIELDS --175588	283 SHERIDAN AVENUE	283 SHERIDAN AVENUE ALBANY, NY 12210	0.35 South	- 40	211
L52	US BROWNFIELDS --175590	295 ORANGE STREET	295 ORANGE STREET ALBANY, NY 12210	0.40 SSE	- 65	215

## Sites Summary Report

Target Property: 48 SWINTON ST  
ALBANY, NY 12206

JOB: 15.5188

TOTAL: 69

GEOCODED: 68

NON GEOCODED: 1

Map ID	DB Type --ID/Status	Site Name	Address	Dist/Dir	ElevDiff	Page No.
L53	US BROWNFIELDS --175589	293 ORANGE STREET	293 ORANGE STREET ALBANY, NY 12210	0.41 SSE	- 68	219
55	US BROWNFIELDS --175587	236 CLINTON AVENUE	236 CLINTON AVENUE ALBANY, NY 12210	0.43 SSE	- 75	223
C8	UST	RICHARD COLLINS	201 HENRY JOHNSON BLVD ALBANY, NY 12206	0.16 SE	- 15	230
D14	UST	ARBOR HILL GATEWAY PROPERTIES	225 NORTHERN BLVD ALBANY, NY 12210	0.17 ESE	- 18	237
20	UST	STEWARTS SHOPS #267	204 HENRY JOHNSON BLVD ALBANY, NY 12210	0.19 SE	- 17	248
35	UST	THE SALVATION ARMY ARC	452 CLINTON AVE ALBANY, NY 12206	0.25 WSW	+ 3	254

## Site Detail Report

Target Property: 48 SWINTON ST  
ALBANY, NY 12206

JOB: 15.5188

AST

**EDR ID:** A100293082      **DIST/DIR:** 0.168 ESE      **ELEVATION:** 202      **MAP ID:** D13

**NAME:** ARBOR HILL GATEWAY PROPERTIES

**Rev:** 09/27/2016

**ADDRESS:** 225 NORTHERN BLVD  
ALBANY, NY 12210  
ALBANY

**ID/Status:** 4-087319

**SOURCE:** NY Department of Environmental Conservation

### AST:

Region: STATE  
DEC Region: 4  
Site Status: Unregulated/Closed  
Facility Id: 4-087319  
Program Type: PBS  
UTM X: 601928.00000  
UTM Y: 4724508.00000  
Expiration Date: N/A  
Site Type: Retail Gasoline Sales

### Affiliation Records:

Site Id: 35561  
Affiliation Type: On-Site Operator  
Company Name: ARBOR HILL GATEWAY PROPERTIES  
Contact Type: Not reported  
Contact Name: ALBANY COM. DEV. AGENCY  
Address1: Not reported  
Address2: Not reported  
City: Not reported  
State: NN  
Zip Code: Not reported  
Country Code: 001  
Phone: (518) 434-5265  
EMail: Not reported  
Fax Number: Not reported  
Modified By: TESPERSBE  
Date Last Modified: 2005-11-04

Site Id: 35561  
Affiliation Type: Emergency Contact  
Company Name: ALBANY COMMUNITY DEVELOPMENT AGENCY  
Contact Type: Not reported  
Contact Name: JOSEPH MONTANA DIRECTOR  
Address1: Not reported  
Address2: Not reported  
City: Not reported  
State: NN  
Zip Code: Not reported  
Country Code: 999  
Phone: (518) 434-5265  
EMail: Not reported  
Fax Number: Not reported  
Modified By: TESPERSBE  
Date Last Modified: 2005-11-04

- Continued on next page -

## Site Detail Report

Target Property: 48 SWINTON ST  
ALBANY, NY 12206

JOB: 15.5188

AST

**EDR ID:** A100293082      **DIST/DIR:** 0.168 ESE      **ELEVATION:** 202      **MAP ID:** D13

**NAME:** ARBOR HILL GATEWAY PROPERTIES

**Rev:** 09/27/2016

**ADDRESS:** 225 NORTHERN BLVD  
ALBANY, NY 12210  
ALBANY

**ID/Status:** 4-087319

**SOURCE:** NY Department of Environmental Conservation

Site Id: 35561  
Affiliation Type: Facility Owner  
Company Name: ALBANY COMMUNITY DEVELOPMENT AGENCY  
Contact Type: DIRECTOR  
Contact Name: JOSEPH MONTANA  
Address1: 200 HENRY JOHNSON BLVD  
Address2: Not reported  
City: ALBANY  
State: NY  
Zip Code: 12210  
Country Code: 001  
Phone: (518) 434-5265  
Email: Not reported  
Fax Number: Not reported  
Modified By: TESPERSBE  
Date Last Modified: 2005-11-04

Site Id: 35561  
Affiliation Type: Mail Contact  
Company Name: ALBANY COMMUNITY DEVELOPMENT AGENCY  
Contact Type: Not reported  
Contact Name: JOSEPH MONTANA DIRECTOR  
Address1: 200 HENRY JOHNSON BLVD  
Address2: Not reported  
City: ALBANY  
State: NY  
Zip Code: 12210  
Country Code: 001  
Phone: (518) 434-5265  
Email: Not reported  
Fax Number: Not reported  
Modified By: TESPERSBE  
Date Last Modified: 2005-11-04

### Tank Info:

Tank Number: 7  
Tank Id: 181616  
Material Code: 0001  
Common Name of Substance: #2 Fuel Oil (On-Site Consumption)

### Equipment Records:

H00 - Tank Leak Detection - None  
E00 - Piping Secondary Containment - None

- Continued on next page -



## Site Detail Report

Target Property: 48 SWINTON ST  
ALBANY, NY 12206

JOB: 15.5188

AST

**EDR ID:** A100293082      **DIST/DIR:** 0.168 ESE      **ELEVATION:** 202      **MAP ID:** D13

**NAME:** ARBOR HILL GATEWAY PROPERTIES

**Rev:** 09/27/2016

**ADDRESS:** 225 NORTHERN BLVD

ID/Status: 4-087319

ALBANY, NY 12210

ALBANY

**SOURCE:** NY Department of Environmental Conservation

J02 - Dispenser - Suction Dispenser  
K00 - Spill Prevention - None  
D10 - Pipe Type - Copper  
B00 - Tank External Protection - None  
F00 - Pipe External Protection - None  
A00 - Tank Internal Protection - None  
G00 - Tank Secondary Containment - None  
I00 - Overfill - None  
L00 - Piping Leak Detection - None  
C01 - Pipe Location - Aboveground  
Tank Location: 3  
Tank Type: Steel/Carbon Steel/Iron  
Tank Status: Temporarily Out of Service  
Pipe Model: Not reported  
Install Date: Not reported  
Capacity Gallons: 275  
Tightness Test Method: NN  
Date Test: Not reported  
Next Test Date: Not reported  
Date Tank Closed: Not reported  
Register: True  
Modified By: TESPERSBE  
Last Modified: 01/26/2005  
Material Name: Not reported

## Site Detail Report

Target Property: 48 SWINTON ST  
ALBANY, NY 12206

JOB: 15.5188

AST

**EDR ID:** A100294532 **DIST/DIR:** 0.206 North **ELEVATION:** 205 **MAP ID:** 22

**NAME:** JAKE BURNETT EXCAVATING INC

**Rev:** 09/27/2016

**ADDRESS:** 89 BEVERLY AVE  
ALBANY, NY 12206  
ALBANY

ID/Status: 4-600902

**SOURCE:** NY Department of Environmental Conservation

### AST:

Region: STATE  
DEC Region: 4  
Site Status: Active  
Facility Id: 4-600902  
Program Type: PBS  
UTM X: 601522.06455  
UTM Y: 4724660.79465  
Expiration Date: 07/18/2013  
Site Type: Other

### Affiliation Records:

Site Id: 38234  
Affiliation Type: On-Site Operator  
Company Name: JAKE BURNETT EXCAVATING INC  
Contact Type: Not reported  
Contact Name: CYNTHIA M. LEFEVRE  
Address1: Not reported  
Address2: Not reported  
City: Not reported  
State: NY  
Zip Code: Not reported  
Country Code: 001  
Phone: (518) 462-0480  
EMail: Not reported  
Fax Number: Not reported  
Modified By: tesperbe  
Date Last Modified: 2008-10-06

Site Id: 38234  
Affiliation Type: Emergency Contact  
Company Name: JAKE BURNETT EXCAVATING INC  
Contact Type: Not reported  
Contact Name: JOHN R. BURNETT SR  
Address1: Not reported  
Address2: Not reported  
City: Not reported  
State: NN  
Zip Code: Not reported  
Country Code: 999  
Phone: (518) 857-4511  
EMail: Not reported  
Fax Number: Not reported  
Modified By: tesperbe  
Date Last Modified: 2008-10-06

- Continued on next page -

## Site Detail Report

Target Property: 48 SWINTON ST  
ALBANY, NY 12206

JOB: 15.5188

AST

**EDR ID:** A100294532      **DIST/DIR:** 0.206 North      **ELEVATION:** 205      **MAP ID:** 22

**NAME:** JAKE BURNETT EXCAVATING INC

**Rev:** 09/27/2016

**ADDRESS:** 89 BEVERLY AVE  
ALBANY, NY 12206  
ALBANY

ID/Status: 4-600902

**SOURCE:** NY Department of Environmental Conservation

Site Id: 38234  
Affiliation Type: Facility Owner  
Company Name: JAKE BURNETT EXCAVATING INC  
Contact Type: CEO  
Contact Name: JOHN R BURNETT  
Address1: 82 BEVERLY AVE  
Address2: Not reported  
City: ALBANY  
State: NY  
Zip Code: 12206  
Country Code: 001  
Phone: (518) 462-0480  
EMail: Not reported  
Fax Number: Not reported  
Modified By: tesperbe  
Date Last Modified: 2008-10-30

Site Id: 38234  
Affiliation Type: Mail Contact  
Company Name: JAKE BURNETT EXCAVATING INC  
Contact Type: CEO  
Contact Name: JOHN R BURNETT  
Address1: 82 BEVERLY AVE  
Address2: Not reported  
City: ALBANY  
State: NY  
Zip Code: 12206  
Country Code: 001  
Phone: (518) 462-0480  
EMail: Not reported  
Fax Number: Not reported  
Modified By: tesperbe  
Date Last Modified: 2008-10-30

### Tank Info:

Tank Number: 4  
Tank Id: 226805  
Material Code: 2642  
Common Name of Substance: Used Oil (Heating, On-Site Consumption)

### Equipment Records:

F00 - Pipe External Protection - None  
B00 - Tank External Protection - None

- Continued on next page -

## Site Detail Report

Target Property: 48 SWINTON ST  
ALBANY, NY 12206

JOB: 15.5188

AST

**EDR ID:** A100294532 **DIST/DIR:** 0.206 North **ELEVATION:** 205 **MAP ID:** 22

**NAME:** JAKE BURNETT EXCAVATING INC

**Rev:** 09/27/2016

**ADDRESS:** 89 BEVERLY AVE  
ALBANY, NY 12206  
ALBANY

**ID/Status:** 4-600902

**SOURCE:** NY Department of Environmental Conservation

L00 - Piping Leak Detection - None  
G00 - Tank Secondary Containment - None  
A00 - Tank Internal Protection - None  
H00 - Tank Leak Detection - None  
J02 - Dispenser - Suction Dispenser  
K00 - Spill Prevention - None  
E00 - Piping Secondary Containment - None  
C01 - Pipe Location - Aboveground  
I04 - Overfill - Product Level Gauge (A/G)  
D10 - Pipe Type - Copper

Tank Location: 3

Tank Type: Steel/Carbon Steel/Iron

Tank Status: Closed - Removed

Pipe Model: Not reported

Install Date: Not reported

Capacity Gallons: 275

Tightness Test Method: NN

Date Test: Not reported

Next Test Date: Not reported

Date Tank Closed: 10/01/2008

Register: True

Modified By: tesperbe

Last Modified: 12/31/2008

Material Name: Not reported

Tank Number: 5

Tank Id: 226806

Material Code: 2642

Common Name of Substance: Used Oil (Heating, On-Site Consumption)

### Equipment Records:

F00 - Pipe External Protection - None  
B00 - Tank External Protection - None  
G00 - Tank Secondary Containment - None  
A00 - Tank Internal Protection - None  
L00 - Piping Leak Detection - None  
I00 - Overfill - None  
H00 - Tank Leak Detection - None  
E00 - Piping Secondary Containment - None  
J02 - Dispenser - Suction Dispenser  
K00 - Spill Prevention - None  
C01 - Pipe Location - Aboveground  
D10 - Pipe Type - Copper

- Continued on next page -

## Site Detail Report

Target Property: 48 SWINTON ST  
ALBANY, NY 12206

JOB: 15.5188

AST

**EDR ID:** A100294532      **DIST/DIR:** 0.206 North      **ELEVATION:** 205      **MAP ID:** 22

**NAME:** JAKE BURNETT EXCAVATING INC

**Rev:** 09/27/2016

**ADDRESS:** 89 BEVERLY AVE  
ALBANY, NY 12206  
ALBANY

**ID/Status:** 4-600902

**SOURCE:** NY Department of Environmental Conservation

Tank Location: 3  
Tank Type: Steel/Carbon Steel/Iron  
Tank Status: Closed - Removed  
Pipe Model: Not reported  
Install Date: Not reported  
Capacity Gallons: 275  
Tightness Test Method: NN  
Date Test: Not reported  
Next Test Date: Not reported  
Date Tank Closed: 10/01/2008  
Register: True  
Modified By: tesperbe  
Last Modified: 12/31/2008  
Material Name: Not reported

Tank Number: 6  
Tank Id: 226807  
Material Code: 2642  
Common Name of Substance: Used Oil (Heating, On-Site Consumption)

Equipment Records:  
F00 - Pipe External Protection - None  
B00 - Tank External Protection - None  
L00 - Piping Leak Detection - None  
G00 - Tank Secondary Containment - None  
I00 - Overfill - None  
A00 - Tank Internal Protection - None  
H00 - Tank Leak Detection - None  
J02 - Dispenser - Suction Dispenser  
K00 - Spill Prevention - None  
E00 - Piping Secondary Containment - None  
C01 - Pipe Location - Aboveground  
D10 - Pipe Type - Copper

Tank Location: 3  
Tank Type: Steel/Carbon Steel/Iron  
Tank Status: Closed - Removed  
Pipe Model: Not reported  
Install Date: Not reported  
Capacity Gallons: 300  
Tightness Test Method: NN  
Date Test: Not reported  
Next Test Date: Not reported  
Date Tank Closed: 10/01/2008

- Continued on next page -

## Site Detail Report

Target Property: 48 SWINTON ST  
ALBANY, NY 12206

JOB: 15.5188

AST

**EDR ID:** A100294532 **DIST/DIR:** 0.206 North **ELEVATION:** 205 **MAP ID:** 22

**NAME:** JAKE BURNETT EXCAVATING INC

**Rev:** 09/27/2016

**ADDRESS:** 89 BEVERLY AVE  
ALBANY, NY 12206  
ALBANY

ID/Status: 4-600902

**SOURCE:** NY Department of Environmental Conservation

Register: True  
Modified By: tesperbe  
Last Modified: 12/31/2008  
Material Name: Not reported

Tank Number: CB45UO  
Tank Id: 225895  
Material Code: 2642  
Common Name of Substance: Used Oil (Heating, On-Site Consumption)

### Equipment Records:

I05 - Overfill - Vent Whistle  
F00 - Pipe External Protection - None  
L00 - Piping Leak Detection - None  
K99 - Spill Prevention - Other  
A00 - Tank Internal Protection - None  
G01 - Tank Secondary Containment - Diking (Aboveground)  
B01 - Tank External Protection - Painted/Asphalt Coating  
H06 - Tank Leak Detection - Impervious Barrier/Concrete Pad (A/G)  
J02 - Dispenser - Suction Dispenser  
E00 - Piping Secondary Containment - None  
C01 - Pipe Location - Aboveground  
I04 - Overfill - Product Level Gauge (A/G)  
D10 - Pipe Type - Copper

Tank Location: 3  
Tank Type: Steel/Carbon Steel/Iron  
Tank Status: In Service  
Pipe Model: Not reported  
Install Date: 10/06/2008  
Capacity Gallons: 1000  
Tightness Test Method: NN  
Date Test: Not reported  
Next Test Date: Not reported  
Date Tank Closed: Not reported  
Register: True  
Modified By: tesperbe  
Last Modified: 10/30/2008  
Material Name: Not reported

Tank Number: JR400F  
Tank Id: 99768  
Material Code: 0008

- Continued on next page -



# Site Detail Report

Target Property: 48 SWINTON ST  
ALBANY, NY 12206

JOB: 15.5188

AST

**EDR ID:** A100294532 **DIST/DIR:** 0.206 North **ELEVATION:** 205 **MAP ID:** 22

**NAME:** JAKE BURNETT EXCAVATING INC

**Rev:** 09/27/2016

**ADDRESS:** 89 BEVERLY AVE  
ALBANY, NY 12206  
ALBANY

**ID/Status:** 4-600902

**SOURCE:** NY Department of Environmental Conservation

Common Name of Substance: Diesel

Equipment Records:

F00 - Pipe External Protection - None  
I05 - Overfill - Vent Whistle  
L00 - Piping Leak Detection - None  
A00 - Tank Internal Protection - None  
G01 - Tank Secondary Containment - Diking (Aboveground)  
B01 - Tank External Protection - Painted/Asphalt Coating  
H06 - Tank Leak Detection - Impervious Barrier/Concrete Pad (A/G)  
J02 - Dispenser - Suction Dispenser  
D01 - Pipe Type - Steel/Carbon Steel/Iron  
C01 - Pipe Location - Aboveground  
E99 - Piping Secondary Containment - Other  
I04 - Overfill - Product Level Gauge (A/G)

Tank Location: 3

Tank Type: Steel/Carbon Steel/Iron

Tank Status: Closed - Removed

Pipe Model: Not reported

Install Date: 11/01/1998

Capacity Gallons: 1000

Tightness Test Method: NN

Date Test: Not reported

Next Test Date: Not reported

Date Tank Closed: 01/01/2013

Register: True

Modified By: DJWEHN

Last Modified: 09/19/2016

Material Name: Not reported

Tank Number: SR660N

Tank Id: 99769

Material Code: 0008

Common Name of Substance: Diesel

Equipment Records:

I05 - Overfill - Vent Whistle  
F00 - Pipe External Protection - None  
A00 - Tank Internal Protection - None  
L00 - Piping Leak Detection - None  
B01 - Tank External Protection - Painted/Asphalt Coating  
G01 - Tank Secondary Containment - Diking (Aboveground)  
D01 - Pipe Type - Steel/Carbon Steel/Iron

- Continued on next page -

## Site Detail Report

Target Property: 48 SWINTON ST  
ALBANY, NY 12206

JOB: 15.5188

AST

**EDR ID:** A100294532 **DIST/DIR:** 0.206 North **ELEVATION:** 205 **MAP ID:** 22

**NAME:** JAKE BURNETT EXCAVATING INC

**Rev:** 09/27/2016

**ADDRESS:** 89 BEVERLY AVE  
ALBANY, NY 12206  
ALBANY

ID/Status: 4-600902

**SOURCE:** NY Department of Environmental Conservation

H06 - Tank Leak Detection - Impervious Barrier/Concrete Pad (A/G)  
J02 - Dispenser - Suction Dispenser  
C01 - Pipe Location - Aboveground  
E99 - Piping Secondary Containment - Other  
I04 - Overfill - Product Level Gauge (A/G)

Tank Location: 3

Tank Type: Steel/Carbon Steel/Iron

Tank Status: Closed - In Place

Pipe Model: Not reported

Install Date: 11/01/1998

Capacity Gallons: 1000

Tightness Test Method: NN

Date Test: Not reported

Next Test Date: Not reported

Date Tank Closed: 01/01/2013

Register: True

Modified By: DJWEHN

Last Modified: 09/19/2016

Material Name: Not reported

## Site Detail Report

Target Property: 48 SWINTON ST  
ALBANY, NY 12206

JOB: 15.5188

### BROWNFIELDS

**EDR ID:** S103572051 **DIST/DIR:** 0.302 NE **ELEVATION:** 202 **MAP ID:** 47

**NAME:** FORMER LOUDON AND KEM CLEANERS

**Rev:** 11/14/2016

**ADDRESS:** 350 NORTHERN BOULEVARD

**ID/Status:** 529273

ALBANY, NY 12204

ALBANY

**SOURCE:** NY Department of Environmental Conservation

#### BROWNFIELDS:

Program: BCP

Site Code: 529273

Acres: 3.9

HW Code: C401060

SWIS: 0101

Town: Albany (c)

Record Added Date: 06/21/2016

Record Updated Date: 08/03/2016

Update By: JEBROWN

**Site Description:** LOCATIONThe former Loudon and Kem Cleaners site is located in an

urban area in the northern section of the City of Albany, NY. The

site is northwest of Northern Boulevard, northeast of Albany-Shaker

Road, east of Old Hickory Road, and southwest of Loudonville Road

(Route 9). **SITE FEATURE**The site area is approximately 3.9 acres and

is developed with an L-shaped retail building (strip mall). The

building contains many separate businesses that operate in the

single-story portion of the building and a three story office

building located in the center of the building. The remainder of the

site is parking for the businesses and office. **CURRENT**

**ZONING/USE(S)**The site is currently zoned commercial and most of the

tenant spaces in the strip mall are currently occupied. The

surrounding parcels include an apartment complex to the north, west,

and southeast, a hospital to the south, and a major highway and golf

course to the east and northeast. The nearest residence is located

approximately 0.25 miles to the west of the site. **PAST USE OF THE**

**SITE**Two separate addresses/tenant spaces were occupied by dry

cleaners (known as Loudon Dry Cleaners, Kem Cleaners and possibly

other names) that used tetrachloroethene (Perc, PCE) from

approximately 1954 to 1997. The current dry cleaner business, Kem

Cleaners converted to 'drop-off service only' in 1997. **SITE GEOLOGY**

**AND HYDROGEOLOGY**The overburden geology consists of varied medium to

fine sands, silts, and clays. The depth to groundwater varies across

the site from 13 to 20 feet below ground surface. The ground water

flow direction is to the southeast.

**Env Problem:** Information submitted with the BCP application regarding the

environmental condition at the site are currently under review and

will be revised as additional information becomes available.

**Health Problem:** Information submitted with the BCP application regarding the

conditions at the site are currently under review and will be revised

as additional information becomes available.

**Dump:** False

**Structure:** False

**Lagoon:** False

- Continued on next page -

## Site Detail Report

Target Property: 48 SWINTON ST  
ALBANY, NY 12206

JOB: 15.5188

### BROWNFIELDS

**EDR ID:** S103572051 **DIST/DIR:** 0.302 NE **ELEVATION:** 202 **MAP ID:** 47

**NAME:** FORMER LOUDON AND KEM CLEANERS

**Rev:** 11/14/2016

**ADDRESS:** 350 NORTHERN BOULEVARD  
ALBANY, NY 12204  
ALBANY

**ID/Status:** 529273

**SOURCE:** NY Department of Environmental Conservation

Landfill: False  
Pond: False  
Disp Start: Not reported  
Disp Term: Not reported  
Lat/Long: Not reported  
Dell: Not reported  
Record Add: 7/21/2016 2:29:00 PM  
Record Upd: 7/21/2016 2:29:00 PM  
Updated By: RJCOZZY  
Own Op: Document Repository  
Sub Type: NNN  
Owner Name: Not reported  
Owner Company: Albany Public Library, Reference Desk  
Owner Address: 161 Washington Avenue  
Owner Addr2: Not reported  
Owner City,St,Zip: Albany, NY 12210  
Owner Country: United States of America  
Own Op: Applicant/Requestor  
Sub Type: P03  
Owner Name: Frank Lanni  
Owner Company: DF Acquisitions, LLC  
Owner Address: 27 Burton Lane  
Owner Addr2: Not reported  
Owner City,St,Zip: Albany, NY 12211  
Owner Country: United States of America  
Own Op: Owner  
Sub Type: E  
Owner Name: David L. Gruenberg  
Owner Company: Sky Four Realty, LLC  
Owner Address: 40 Beaver Street, 5th Floor  
Owner Addr2: Not reported  
Owner City,St,Zip: Albany, NY 12207  
Owner Country: United States of America  
HW Code: Not reported  
Waste Type: Not reported  
Waste Quantity: Not reported  
Waste Code: Not reported  
Crossref ID: Not reported  
Cross Ref Type Code: Not reported  
Cross Ref Type: Not reported  
Record Added Date: Not reported  
Record Updated: Not reported  
Updated By: Not reported

## Site Detail Report

Target Property: 48 SWINTON ST  
ALBANY, NY 12206

JOB: 15.5188

### ENG CONTROLS

**EDR ID:** S110487614 **DIST/DIR:** 0.183 ESE **ELEVATION:** 199 **MAP ID:** E18

**NAME:** ARBOR HILL GATEWAY PROPERTIES

**Rev:** 11/14/2016

**ADDRESS:** 225 HENRY JOHNSON BOULEVARD

**ID/Status:** 333385

ALBANY, NY 12207

ALBANY

**SOURCE:** NY Department of Environmental Conservation

#### ENG CONTROLS:

Site Code: 333385

HW Code: E401048

Control Code: 15

Control Type: ENG

Date Record Added: 01/22/2016

Date Rec Updated: 01/22/2016

Updated By: ljalden

**Site Description:** Location: The site is located in the Arbor Hill section of the City of Albany, Albany County. The property primarily fronts on Northern Boulevard (also known as Henry Johnson Boulevard) and its intersections with Livingston Avenue and Colonie Street. The site area encompasses approximately 0.5 acres. Site Features: The main site feature includes the redeveloped Arbor Hill Gateway Park and the Henry Johnson Memorial in the park. The park area is a mixture of paved and landscaped areas. Current Zoning/Use: The property is zoned commercial and has been redeveloped into a community park. The surrounding properties are a mixture of residential, commercial, and road rights-of-way. Historical Uses: The property was historically used as a gas and service station. Records indicated that there were six registered tanks at the facility. This included five underground storage tanks (USTs - four gasoline and one diesel fuel) and one above-ground storage tank for #2 fuel oil. A maintenance pit, sump, hydraulic reservoir, and the gas dispenser islands were present on the site. Poor housekeeping and leaking storage vessels appear to have led to the soil and groundwater contamination. A Phase I Environmental Site Assessment (ESA) was conducted in November 2003. A Phase II ESA, which included a surface and subsurface investigation, was conducted in July 2004. Subsequent to this investigation the City of Albany removed debris and remaining structures from the site, including an above-ground storage tank, due to the collapse of the service station building. The maintenance pit was also backfilled with soil at that time. The Phase I and II ESAs indicated subsurface petroleum contamination of both the soil and groundwater in the area of the former service station and USTs. Based on the Phase I and II ESAs, the City of Albany was able to enter the Environmental Restoration Program to address the contamination at the property. Operable Units: The site was divided into two operable units. An operable unit represents a portion of a remedial program for a site that for technical reasons can be addressed separately to investigate, eliminate, or mitigate a release, threat of release, or exposure pathway resulting from site contamination. Operable Unit 1 (OU1) is the on-site source area of the former gas and service station. OU2 consists of the off-site groundwater and soil vapor. Site

- Continued on next page -

## Site Detail Report

Target Property: 48 SWINTON ST  
ALBANY, NY 12206

JOB: 15.5188

### ENG CONTROLS

**EDR ID:** S110487614 **DIST/DIR:** 0.183 ESE **ELEVATION:** 199 **MAP ID:** E18

**NAME:** ARBOR HILL GATEWAY PROPERTIES

**Rev:** 11/14/2016

**ADDRESS:** 225 HENRY JOHNSON BOULEVARD

**ID/Status:** 333385

ALBANY, NY 12207

ALBANY

**SOURCE:** NY Department of Environmental Conservation

**Geology and Hydrogeology:** The underlying soil deposits at the site are fine to medium brown sands and silt over silt and clay, and backfill materials consisting of gravel, stone dust, and bank sand. The water table is between 4' and 14' below the ground surface. Groundwater generally follows the topography, flowing east across the site.

**Env Problem:** Remediation at the site is complete. Contaminants of Concern at the site prior to remediation were primarily petroleum hydrocarbons (gasoline range volatile organics - BTEX) and small quantities of semi-volatile organics (polynuclear aromatic hydrocarbons - PAHs) associated with the petroleum products. Most of the impacted soil was removed from the site during the Remedial Investigation - Tank and Vessel Closure Action. A small area of residual contamination was necessarily left in place at the site during this action because of its proximity to and around underground utilities and to Northern Boulevard and Colonie Street. The remedial investigations at OU1 and OU2 indicated that there are no current or potential future environmental exposure pathways that require remediation. Groundwater contamination above SCGs (1,2,4-trimethylbenzene, benzene, ethylbenzene, and xylenes) is present in one on-site monitoring well. Concentrations of contaminants in groundwater have shown significant reductions due to natural attenuation. Remedial actions have successfully achieved soil cleanup objectives for commercial use. Residual contamination in the groundwater is being managed under a Site Management Plan. The five-year monitoring period in the Record of Decision went through 2014. Monitoring has shown contaminant concentrations in groundwater have not dropped to below applicable groundwater standards for two consecutive years, so monitoring will continue.

**Health Problem:** Remedial actions are complete and measures are in place to control the potential for coming in contact with residual contamination remaining at the site.

**Dump:** False

**Structure:** False

**Lagoon:** False

**Landfill:** False

**Pond:** False

**Disp Start:** Not reported

**Disp Term:** Not reported

**Lat/Long:** 42:39'57 / 73:45'28

**Dell:** False

**Record Add:** 11/5/2004 10:10:00 AM

**Record Upd:** 5/4/2010 8:44:00 AM

**Updated By:** rshough

**Own Op:** Owner

- Continued on next page -



# Site Detail Report

Target Property: 48 SWINTON ST  
ALBANY, NY 12206

JOB: 15.5188

## ENG CONTROLS

**EDR ID:** S110487614 **DIST/DIR:** 0.183 ESE **ELEVATION:** 199 **MAP ID:** E18

**NAME:** ARBOR HILL GATEWAY PROPERTIES

**Rev:** 11/14/2016

**ADDRESS:** 225 HENRY JOHNSON BOULEVARD  
ALBANY, NY 12207  
ALBANY

ID/Status: 333385

**SOURCE:** NY Department of Environmental Conservation

Sub Type: C01

Owner Name: Kathy M. Sheehan

Owner Company: City of Albany

Owner Address: City Hall, Room 103

Owner Addr2: Not reported

Owner City,St,Zip: Albany, NY 12207

Owner Country: United States of America

Own Op: Document Repository

Sub Type: C01

Owner Name: Luis Perez

Owner Company: Albany Community Development Agency

Owner Address: 200 Henry Johnson Boulevard

Owner Addr2: Not reported

Owner City,St,Zip: Albany, NY 12210

Owner Country: United States of America

Own Op: Applicant/Requestor

Sub Type: C01

Owner Name: Luis Perez

Owner Company: City of Albany

Owner Address: Albany Community Development Agency

Owner Addr2: 200 Henry Johnson Boulevard

Owner City,St,Zip: Albany, NY 12210

Owner Country: United States of America

HW Code: E401048

Waste Type: tetrachloroethene (PCE)

Waste Quantity: UNKNOWN

Waste Code: Not reported

HW Code: E401048

Waste Type: tetrachloroethene (PCE)

Waste Quantity: UNKNOWN

Waste Code: Not reported

HW Code: E401048

Waste Type: BENZENE

Waste Quantity: UNKNOWN

Waste Code: Not reported

HW Code: E401048

Waste Type: BENZENE

Waste Quantity: UNKNOWN

Waste Code: Not reported

HW Code: E401048

Waste Type: XYLENE (MIXED)

Waste Quantity: UNKNOWN

Waste Code: Not reported

HW Code: E401048

Waste Type: XYLENE (MIXED)

- Continued on next page -

## Site Detail Report

Target Property: 48 SWINTON ST  
ALBANY, NY 12206

JOB: 15.5188

### ENG CONTROLS

**EDR ID:** S110487614      **DIST/DIR:** 0.183 ESE      **ELEVATION:** 199      **MAP ID:** E18

**NAME:** ARBOR HILL GATEWAY PROPERTIES

**Rev:** 11/14/2016

**ADDRESS:** 225 HENRY JOHNSON BOULEVARD  
ALBANY, NY 12207  
ALBANY

**ID/Status:** 333385

**SOURCE:** NY Department of Environmental Conservation

Waste Quantity: UNKNOWN  
Waste Code: Not reported  
HW Code: E401048  
Waste Type: METHYL-TERT-BUTYL ETHER (MTBE)  
Waste Quantity: UNKNOWN  
Waste Code: Not reported  
HW Code: E401048  
Waste Type: METHYL-TERT-BUTYL ETHER (MTBE)  
Waste Quantity: UNKNOWN  
Waste Code: Not reported  
HW Code: E401048  
Waste Type: TOLUENE  
Waste Quantity: UNKNOWN  
Waste Code: Not reported  
HW Code: E401048  
Waste Type: TOLUENE  
Waste Quantity: UNKNOWN  
Waste Code: Not reported  
HW Code: E401048  
Waste Type: TETRACHLOROETHYLENE (PCE)  
Waste Quantity: UNKNOWN  
Waste Code: Not reported  
HW Code: E401048  
Waste Type: TETRACHLOROETHYLENE (PCE)  
Waste Quantity: UNKNOWN  
Waste Code: Not reported  
HW Code: E401048  
Waste Type: 1,2,4-TRIMETHYLBENZENE  
Waste Quantity: UNKNOWN  
Waste Code: Not reported  
HW Code: E401048  
Waste Type: ACETONE  
Waste Quantity: UNKNOWN  
Waste Code: Not reported  
HW Code: E401048  
Waste Type: ACETONE  
Waste Quantity: UNKNOWN  
Waste Code: Not reported  
HW Code: E401048  
Waste Type: ETHYLBENZENE  
Waste Quantity: UNKNOWN  
Waste Code: Not reported  
HW Code: E401048  
Waste Type: ETHYLBENZENE  
Waste Quantity: UNKNOWN

- Continued on next page -

## Site Detail Report

Target Property: 48 SWINTON ST  
ALBANY, NY 12206

JOB: 15.5188

### ENG CONTROLS

**EDR ID:** S110487614      **DIST/DIR:** 0.183 ESE      **ELEVATION:** 199      **MAP ID:** E18

**NAME:** ARBOR HILL GATEWAY PROPERTIES

**Rev:** 11/14/2016

**ADDRESS:** 225 HENRY JOHNSON BOULEVARD  
ALBANY, NY 12207  
ALBANY

**ID/Status:** 333385

**SOURCE:** NY Department of Environmental Conservation

Waste Code: Not reported  
Crossref ID: C302755  
Cross Ref Type Code: 23  
Cross Ref Type: Agreement/Consent Order Number  
Record Added Date: 1/22/2016 1:12:00 PM  
Record Updated: 1/22/2016 1:12:00 PM  
Updated By: ljalden  
Crossref ID: R2016-3695  
Cross Ref Type Code: 25  
Cross Ref Type: County Recording Identifier  
Record Added Date: 2/22/2016 2:40:00 PM  
Record Updated: 2/22/2016 2:40:00 PM  
Updated By: ljalden

## Site Detail Report

Target Property: 48 SWINTON ST  
ALBANY, NY 12206

JOB: 15.5188

### ERP

**EDR ID:** S110487614 **DIST/DIR:** 0.183 ESE **ELEVATION:** 199 **MAP ID:** E18

**NAME:** ARBOR HILL GATEWAY PROPERTIES

**Rev:** 11/14/2016

**ADDRESS:** 225 HENRY JOHNSON BOULEVARD  
ALBANY, NY 12207  
ALBANY

**ID/Status:** 333385

**SOURCE:** NY Department of Environmental Conservation

#### ERP:

Site Code: 333385

Program: ERP

HW Code: E401048

Site Class: C

Class N: C

SWIS: 0101

Region: 4

Town: Albany (c)

Acres: 0.55

Record Added: 11/05/2004

Record Updated: 04/21/2016

Updated By: MJKOMORO

**Site Description:** Location: The site is located in the Arbor Hill section of the City of Albany, Albany County. The property primarily fronts on Northern Boulevard (also known as Henry Johnson Boulevard) and its intersections with Livingston Avenue and Colonie Street. The site area encompasses approximately 0.5 acres. **Site Features:** The main site feature includes the redeveloped Arbor Hill Gateway Park and the Henry Johnson Memorial in the park. The park area is a mixture of paved and landscaped areas. **Current Zoning/Use:** The property is zoned commercial and has been redeveloped into a community park. The surrounding properties are a mixture of residential, commercial, and road rights-of-way. **Historical Uses:** The property was historically used as a gas and service station. Records indicated that there were six registered tanks at the facility. This included five underground storage tanks (USTs - four gasoline and one diesel fuel) and one above-ground storage tank for #2 fuel oil. A maintenance pit, sump, hydraulic reservoir, and the gas dispenser islands were present on the site. Poor housekeeping and leaking storage vessels appear to have led to the soil and groundwater contamination. A Phase I Environmental Site Assessment (ESA) was conducted in November 2003. A Phase II ESA, which included a surface and subsurface investigation, was conducted in July 2004. Subsequent to this investigation the City of Albany removed debris and remaining structures from the site, including an above-ground storage tank, due to the collapse of the service station building. The maintenance pit was also backfilled with soil at that time. The Phase I and II ESAs indicated subsurface petroleum contamination of both the soil and groundwater in the area of the former service station and USTs. Based on the Phase I and II ESAs, the City of Albany was able to enter the Environmental Restoration Program to address the contamination at the property. **Operable Units:** The site was divided into two operable units. An operable unit represents a portion of a remedial program

- Continued on next page -

## Site Detail Report

Target Property: 48 SWINTON ST  
ALBANY, NY 12206

JOB: 15.5188

ERP

**EDR ID:** S110487614 **DIST/DIR:** 0.183 ESE **ELEVATION:** 199 **MAP ID:** E18

**NAME:** ARBOR HILL GATEWAY PROPERTIES

**Rev:** 11/14/2016

**ADDRESS:** 225 HENRY JOHNSON BOULEVARD

**ID/Status:** 333385

ALBANY, NY 12207

ALBANY

**SOURCE:** NY Department of Environmental Conservation

for a site that for technical reasons can be addressed separately to investigate, eliminate, or mitigate a release, threat of release, or exposure pathway resulting from site contamination. Operable Unit 1 (OU1) is the on-site source area of the former gas and service station. OU2 consists of the off-site groundwater and soil vapor. Site Geology and Hydrogeology: The underlying soil deposits at the site are fine to medium brown sands and silt over silt and clay, and backfill materials consisting of gravel, stone dust, and bank sand. The water table is between 4' and 14' below the ground surface. Groundwater generally follows the topography, flowing east across the site.

Env Problem: Remediation at the site is complete. Contaminants of Concern at the site prior to remediation were primarily petroleum hydrocarbons (gasoline range volatile organics - BTEX) and small quantities of semi-volatile organics (polynuclear aromatic hydrocarbons - PAHs) associated with the petroleum products. Most of the impacted soil was removed from the site during the Remedial Investigation - Tank and Vessel Closure Action. A small area of residual contamination was necessarily left in place at the site during this action because of its proximity to and around underground utilities and to Northern Boulevard and Colonie Street. The remedial investigations at OU1 and OU2 indicated that there are no current or potential future environmental exposure pathways that require remediation. Groundwater contamination above SCGs (1,2,4-trimethylbenzene, benzene, ethylbenzene, and xylenes) is present in one on-site monitoring well. Concentrations of contaminants in groundwater have shown significant reductions due to natural attenuation. Remedial actions have successfully achieved soil cleanup objectives for commercial use. Residual contamination in the groundwater is being managed under a Site Management Plan. The five-year monitoring period in the Record of Decision went through 2014. Monitoring has shown contaminant concentrations in groundwater have not dropped to below applicable groundwater standards for two consecutive years, so monitoring will continue.

Health Problem: Remedial actions are complete and measures are in place to control the potential for coming in contact with residual contamination remaining at the site.

## Site Detail Report

Target Property: 48 SWINTON ST  
ALBANY, NY 12206

JOB: 15.5188

### ERP

**EDR ID:** S113492635      **DIST/DIR:** 0.198 SSE      **ELEVATION:** 201      **MAP ID:** F21

**NAME:** ARBOR HILL/WEST HILL BRANCH SITE  
**ADDRESS:** HENRY JOHNSON BLVD, 1ST ST. AND 2ND ST.  
ALBANY, NY 12210  
ALBANY

**Rev:** 11/14/2016  
**ID/Status:** 480668

**SOURCE:** NY Department of Environmental Conservation

#### ERP:

Site Code: 480668

Program: ERP

HW Code: E401049A

Site Class: C

Class N: C

SWIS: 0101

Region: 4

Town: Albany (c)

Acres: 0.62

Record Added: 04/10/2013

Record Updated: 04/12/2013

Updated By: MJKOMORO

Site Description: This site is made up of five properties which were originally part of the Henry Johnson Boulevard Properties ERP site (E401049). The five properties were located on Henry Johnson Blvd. between 1st and 2nd Streets. The five properties were investigated with the remaining Henry Johnson Boulevard properties and were subsequently sold to the Albany Public Library (APL) for construction of the Arbor Hill/West Hill library branch. APL signed a consent order with the Department and put a vapor barrier and passive sub-slab venting system beneath the slab of the new building. They sampled the sub-slab vapor after the building was constructed and there were no issues requiring further remediation. APL was issued a Certificate of Completion on April 24, 2012.

Env Problem: Not reported

Health Problem: Not reported



## Site Detail Report

Target Property: 48 SWINTON ST  
ALBANY, NY 12206

JOB: 15.5188

### HIST UST

**EDR ID:** U001845962      **DIST/DIR:** 0.156 SE      **ELEVATION:** 205      **MAP ID:** C8

**NAME:** RICHARD COLLINS      **Rev:** 01/01/2002  
**ADDRESS:** 201 HENRY JOHNSON BLVD  
ALBANY, NY 12206      ID/Status: 4-600001  
ALBANY      ID/Status: 3  
ID/Status: 2  
**SOURCE:** NY Department of Environmental Conservation

HIST UST:  
PBS Number: 4-600001  
SPDES Number: Not reported  
Emergency Contact: RICHARD COLLINS  
Emergency Telephone: (518) 765-2041  
Operator: RICHARD COLLINS  
Operator Telephone: (518) 463-2428  
Owner Name: RICHARD COLLINS  
Owner Address: P.O. BOX 51  
Owner City,St,Zip: ALBANY, NY 12201  
Owner Telephone: (518) 765-2041  
Owner Type: Corporate/Commercial  
Owner Subtype: Not reported  
Mailing Name: RICHARD COLLINS  
Mailing Address: P.O. BOX 51  
Mailing Address 2: Not reported  
Mailing City,St,Zip: ALBANY, NY 12201  
Mailing Contact: Not reported  
Mailing Telephone: (518) 463-2428  
Owner Mark: First Owner  
Facility Status: 2 - Unregulated by PBS (the total capacity is less than 1,101 gallons)  
and Subpart 360-14.  
Facility Addr2: Not reported  
SWIS ID: 0101  
Old PBS Number: Not reported  
Facility Type: OTHER RETAIL SALES  
Inspected Date: Not reported  
Inspector: Not reported  
Inspection Result: Not reported  
Federal ID: Not reported  
Certification Flag: False  
Certification Date: 05/06/1991  
Expiration Date: 03/19/1996  
Renew Flag: False  
Renewal Date: Not reported  
Total Capacity: 0  
FAMT: True  
Facility Screen: No Missing Data  
Owner Screen: Minor Data Missing  
Tank Screen: 0  
Dead Letter: False  
CBS Number: Not reported  
Town or City: ALBANY (C)  
County Code: 01

- Continued on next page -

# Site Detail Report

Target Property: 48 SWINTON ST  
ALBANY, NY 12206

JOB: 15.5188

## HIST UST

**EDR ID:** U001845962 **DIST/DIR:** 0.156 SE **ELEVATION:** 205 **MAP ID:** C8

**NAME:** RICHARD COLLINS **Rev:** 01/01/2002  
**ADDRESS:** 201 HENRY JOHNSON BLVD  
ALBANY, NY 12206 ID/Status: 4-600001  
ALBANY ID/Status: 3  
ID/Status: 2  
**SOURCE:** NY Department of Environmental Conservation

Town or City: 01  
Region: 4

Tank Id: 1  
Tank Location: UNDERGROUND  
Tank Status: Closed-Removed  
Install Date: Not reported  
Capacity (gals): 1500  
Product Stored: UNLEADED GASOLINE  
Tank Type: Steel/carbon steel  
Tank Internal: None  
Tank External: None  
Pipe Location: Underground  
Pipe Type: STEEL/IRON  
Pipe Internal: None  
Pipe External: None  
Second Containment: None  
Leak Detection: None  
Overfill Prot: None  
Dispenser: Submersible  
Date Tested: Not reported  
Next Test Date: Not reported  
Missing Data for Tank: No Missing Data  
Date Closed: 09/01/1994  
Test Method: Not reported  
Deleted: False  
Updated: True  
Lat/long: Not reported

Tank Id: 2  
Tank Location: UNDERGROUND  
Tank Status: Closed-Removed  
Install Date: Not reported  
Capacity (gals): 3000  
Product Stored: UNLEADED GASOLINE  
Tank Type: Steel/carbon steel  
Tank Internal: None  
Tank External: Painted/Asphalt Coating  
Pipe Location: Underground  
Pipe Type: STEEL/IRON  
Pipe Internal: None  
Pipe External: None  
Second Containment: None  
Leak Detection: None

- Continued on next page -

## Site Detail Report

Target Property: 48 SWINTON ST  
ALBANY, NY 12206

JOB: 15.5188

### HIST UST

**EDR ID:** U001845962      **DIST/DIR:** 0.156 SE      **ELEVATION:** 205      **MAP ID:** C8

**NAME:** RICHARD COLLINS      **Rev:** 01/01/2002  
**ADDRESS:** 201 HENRY JOHNSON BLVD  
ALBANY, NY 12206      ID/Status: 4-600001  
ALBANY      ID/Status: 3  
ID/Status: 2  
**SOURCE:** NY Department of Environmental Conservation

Overfill Prot: None  
Dispenser: Submersible  
Date Tested: Not reported  
Next Test Date: Not reported  
Missing Data for Tank: No Missing Data  
Date Closed: 09/01/1994  
Test Method: Not reported  
Deleted: False  
Updated: True  
Lat/long: Not reported

Tank Id: 3  
Tank Location: UNDERGROUND  
Tank Status: Closed-Removed  
Install Date: Not reported  
Capacity (gals): 3000  
Product Stored: UNLEADED GASOLINE  
Tank Type: Steel/carbon steel  
Tank Internal: None  
Tank External: Painted/Asphalt Coating  
Pipe Location: Underground  
Pipe Type: STEEL/IRON  
Pipe Internal: None  
Pipe External: None  
Second Containment: None  
Leak Detection: None  
Overfill Prot: None  
Dispenser: Submersible  
Date Tested: Not reported  
Next Test Date: Not reported  
Missing Data for Tank: No Missing Data  
Date Closed: 09/01/1994  
Test Method: Not reported  
Deleted: False  
Updated: True  
Lat/long: Not reported

Tank Id: 4  
Tank Location: UNDERGROUND  
Tank Status: Closed-Removed  
Install Date: Not reported  
Capacity (gals): 3000  
Product Stored: UNLEADED GASOLINE

- Continued on next page -

## Site Detail Report

Target Property: 48 SWINTON ST  
ALBANY, NY 12206

JOB: 15.5188

### HIST UST

**EDR ID:** U001845962      **DIST/DIR:** 0.156 SE      **ELEVATION:** 205      **MAP ID:** C8

**NAME:** RICHARD COLLINS      **Rev:** 01/01/2002  
**ADDRESS:** 201 HENRY JOHNSON BLVD  
ALBANY, NY 12206      ID/Status: 4-600001  
ALBANY      ID/Status: 3  
ID/Status: 2  
**SOURCE:** NY Department of Environmental Conservation

Tank Type: Steel/carbon steel  
Tank Internal: None  
Tank External: Painted/Asphalt Coating  
Pipe Location: Underground  
Pipe Type: STEEL/IRON  
Pipe Internal: None  
Pipe External: None  
Second Containment: None  
Leak Detection: None  
Overfill Prot: None  
Dispenser: Submersible  
Date Tested: Not reported  
Next Test Date: Not reported  
Missing Data for Tank: No Missing Data  
Date Closed: 09/01/1994  
Test Method: Not reported  
Deleted: False  
Updated: True  
Lat/long: Not reported

Tank Id: 5  
Tank Location: UNDERGROUND  
Tank Status: Closed-Removed  
Install Date: Not reported  
Capacity (gals): 3000  
Product Stored: UNLEADED GASOLINE  
Tank Type: Steel/carbon steel  
Tank Internal: None  
Tank External: Painted/Asphalt Coating  
Pipe Location: Underground  
Pipe Type: STEEL/IRON  
Pipe Internal: None  
Pipe External: None  
Second Containment: None  
Leak Detection: None  
Overfill Prot: None  
Dispenser: Submersible  
Date Tested: Not reported  
Next Test Date: Not reported  
Missing Data for Tank: No Missing Data  
Date Closed: 09/01/1994  
Test Method: Not reported  
Deleted: False  
Updated: True

- Continued on next page -

## Site Detail Report

Target Property: 48 SWINTON ST  
ALBANY, NY 12206

JOB: 15.5188

### HIST UST

**EDR ID:** U001845962      **DIST/DIR:** 0.156 SE      **ELEVATION:** 205      **MAP ID:** C8

**NAME:** RICHARD COLLINS      **Rev:** 01/01/2002  
**ADDRESS:** 201 HENRY JOHNSON BLVD  
ALBANY, NY 12206      ID/Status: 4-600001  
ALBANY      ID/Status: 3  
ID/Status: 2  
**SOURCE:** NY Department of Environmental Conservation

Lat/long: Not reported

Tank Id: 6  
Tank Location: UNDERGROUND  
Tank Status: Closed-Removed  
Install Date: Not reported  
Capacity (gals): 550  
Product Stored: NOS 1,2, OR 4 FUEL OIL  
Tank Type: Steel/carbon steel  
Tank Internal: None  
Tank External: None  
Pipe Location: Underground  
Pipe Type: STEEL/IRON  
Pipe Internal: None  
Pipe External: None  
Second Containment: None  
Leak Detection: None  
Overfill Prot: None  
Dispenser: Suction  
Date Tested: Not reported  
Next Test Date: Not reported  
Missing Data for Tank: No Missing Data  
Date Closed: 09/01/1994  
Test Method: Not reported  
Deleted: False  
Updated: True  
Lat/long: Not reported

Tank Id: 7  
Tank Location: UNDERGROUND  
Tank Status: Closed-Removed  
Install Date: Not reported  
Capacity (gals): 750  
Product Stored: UNKNOWN  
Tank Type: Steel/carbon steel  
Tank Internal: None  
Tank External: None  
Pipe Location: Underground  
Pipe Type: STEEL/IRON  
Pipe Internal: None  
Pipe External: None  
Second Containment: None  
Leak Detection: None

- Continued on next page -

## Site Detail Report

Target Property: 48 SWINTON ST  
ALBANY, NY 12206

JOB: 15.5188

### HIST UST

**EDR ID:** U001845962      **DIST/DIR:** 0.156 SE      **ELEVATION:** 205      **MAP ID:** C8

**NAME:** RICHARD COLLINS

**Rev:** 01/01/2002

**ADDRESS:** 201 HENRY JOHNSON BLVD  
ALBANY, NY 12206  
ALBANY

ID/Status: 4-600001  
ID/Status: 3  
ID/Status: 2

**SOURCE:** NY Department of Environmental Conservation

Overfill Prot: None  
Dispenser: Suction  
Date Tested: Not reported  
Next Test Date: Not reported  
Missing Data for Tank: No Missing Data  
Date Closed: 09/01/1994  
Test Method: Not reported  
Deleted: False  
Updated: True  
Lat/long: Not reported

## Site Detail Report

Target Property: 48 SWINTON ST  
ALBANY, NY 12206

JOB: 15.5188

### INST CONTROL

**EDR ID:** S110487614 **DIST/DIR:** 0.183 ESE **ELEVATION:** 199 **MAP ID:** E18

**NAME:** ARBOR HILL GATEWAY PROPERTIES

**Rev:** 11/14/2016

**ADDRESS:** 225 HENRY JOHNSON BOULEVARD

**ID/Status:** 333385

ALBANY, NY 12207

ALBANY

**SOURCE:** NY Department of Environmental Conservation

#### INST CONTROL:

Site Code: 333385

Control Name: Monitoring Plan

HW Code: E401048

Control Code: 31

Control Type: INST

Dt record added: 01/22/2016

Dt rec updated: 01/22/2016

Updated By: ljalden

Site Code: 333385

Site Description: Location: The site is located in the Arbor Hill section of the City of Albany, Albany County. The property primarily fronts on Northern Boulevard (also known as Henry Johnson Boulevard) and its intersections with Livingston Avenue and Colonie Street. The site area encompasses approximately 0.5 acres. Site Features: The main site feature includes the redeveloped Arbor Hill Gateway Park and the Henry Johnson Memorial in the park. The park area is a mixture of paved and landscaped areas. Current Zoning/Use: The property is zoned commercial and has been redeveloped into a community park. The surrounding properties are a mixture of residential, commercial, and road rights-of-way. Historical Uses: The property was historically used as a gas and service station. Records indicated that there were six registered tanks at the facility. This included five underground storage tanks (USTs - four gasoline and one diesel fuel) and one above-ground storage tank for #2 fuel oil. A maintenance pit, sump, hydraulic reservoir, and the gas dispenser islands were present on the site. Poor housekeeping and leaking storage vessels appear to have led to the soil and groundwater contamination. A Phase I Environmental Site Assessment (ESA) was conducted in November 2003. A Phase II ESA, which included a surface and subsurface investigation, was conducted in July 2004. Subsequent to this investigation the City of Albany removed debris and remaining structures from the site, including an above-ground storage tank, due to the collapse of the service station building. The maintenance pit was also backfilled with soil at that time. The Phase I and II ESAs indicated subsurface petroleum contamination of both the soil and groundwater in the area of the former service station and USTs. Based on the Phase I and II ESAs, the City of Albany was able to enter the Environmental Restoration Program to address the contamination at the property. Operable Units: The site was divided into two operable units. An operable unit represents a portion of a remedial program for a site that for technical reasons can be addressed separately to investigate, eliminate, or mitigate a release, threat of release, or exposure pathway resulting from site contamination. Operable Unit 1

- Continued on next page -



# Site Detail Report

Target Property: 48 SWINTON ST  
ALBANY, NY 12206

JOB: 15.5188

## INST CONTROL

**EDR ID:** S110487614 **DIST/DIR:** 0.183 ESE **ELEVATION:** 199 **MAP ID:** E18

**NAME:** ARBOR HILL GATEWAY PROPERTIES

**Rev:** 11/14/2016

**ADDRESS:** 225 HENRY JOHNSON BOULEVARD

**ID/Status:** 333385

ALBANY, NY 12207

ALBANY

**SOURCE:** NY Department of Environmental Conservation

(OU1) is the on-site source area of the former gas and service station. OU2 consists of the off-site groundwater and soil vapor. Site Geology and Hydrogeology: The underlying soil deposits at the site are fine to medium brown sands and silt over silt and clay, and backfill materials consisting of gravel, stone dust, and bank sand. The water table is between 4' and 14' below the ground surface. Groundwater generally follows the topography, flowing east across the site.

Env Problem: Remediation at the site is complete. Contaminants of Concern at the site prior to remediation were primarily petroleum hydrocarbons (gasoline range volatile organics - BTEX) and small quantities of semi-volatile organics (polynuclear aromatic hydrocarbons - PAHs) associated with the petroleum products. Most of the impacted soil was removed from the site during the Remedial Investigation - Tank and Vessel Closure Action. A small area of residual contamination was necessarily left in place at the site during this action because of its proximity to and around underground utilities and to Northern Boulevard and Colonie Street. The remedial investigations at OU1 and OU2 indicated that there are no current or potential future environmental exposure pathways that require remediation. Groundwater contamination above SCGs (1,2,4-trimethylbenzene, benzene, ethylbenzene, and xylenes) is present in one on-site monitoring well. Concentrations of contaminants in groundwater have shown significant reductions due to natural attenuation. Remedial actions have successfully achieved soil cleanup objectives for commercial use. Residual contamination in the groundwater is being managed under a Site Management Plan. The five-year monitoring period in the Record of Decision went through 2014. Monitoring has shown contaminant concentrations in groundwater have not dropped to below applicable groundwater standards for two consecutive years, so monitoring will continue.

Health Problem: Remedial actions are complete and measures are in place to control the potential for coming in contact with residual contamination remaining at the site.

Dump: False

Structure: False

Lagoon: False

Landfill: False

Pond: False

Disp Start: Not reported

Disp Term: Not reported

Lat/Long: 42:39'57 / 73:45'28

Dell: False

Record Add: 11/5/2004 10:10:00 AM

Record Upd: 5/4/2010 8:44:00 AM

- Continued on next page -

## Site Detail Report

Target Property: 48 SWINTON ST  
ALBANY, NY 12206

JOB: 15.5188

### INST CONTROL

<b>EDR ID:</b> S110487614	<b>DIST/DIR:</b> 0.183 ESE	<b>ELEVATION:</b> 199	<b>MAP ID:</b> E18
---------------------------	----------------------------	-----------------------	--------------------

**NAME:** ARBOR HILL GATEWAY PROPERTIES

**Rev:** 11/14/2016

**ADDRESS:** 225 HENRY JOHNSON BOULEVARD

ID/Status: 333385

ALBANY, NY 12207

ALBANY

**SOURCE:** NY Department of Environmental Conservation

Updated By: rshough

Own Op: Owner

Sub Type: C01

Owner Name: Kathy M. Sheehan

Owner Company: City of Albany

Owner Address: City Hall, Room 103

Owner Addr2: Not reported

Owner City,St,Zip: Albany, NY 12207

Owner Country: United States of America

Own Op: Document Repository

Sub Type: C01

Owner Name: Luis Perez

Owner Company: Albany Community Development Agency

Owner Address: 200 Henry Johnson Boulevard

Owner Addr2: Not reported

Owner City,St,Zip: Albany, NY 12210

Owner Country: United States of America

Own Op: Applicant/Requestor

Sub Type: C01

Owner Name: Luis Perez

Owner Company: City of Albany

Owner Address: Albany Community Development Agency

Owner Addr2: 200 Henry Johnson Boulevard

Owner City,St,Zip: Albany, NY 12210

Owner Country: United States of America

HW Code: E401048

Waste Type: tetrachloroethene (PCE)

Waste Quantity: UNKNOWN

Waste Code: Not reported

HW Code: E401048

Waste Type: tetrachloroethene (PCE)

Waste Quantity: UNKNOWN

Waste Code: Not reported

HW Code: E401048

Waste Type: BENZENE

Waste Quantity: UNKNOWN

Waste Code: Not reported

HW Code: E401048

Waste Type: BENZENE

Waste Quantity: UNKNOWN

Waste Code: Not reported

HW Code: E401048

Waste Type: XYLENE (MIXED)

Waste Quantity: UNKNOWN

Waste Code: Not reported

- Continued on next page -

# Site Detail Report

Target Property: 48 SWINTON ST  
ALBANY, NY 12206

JOB: 15.5188

## INST CONTROL

**EDR ID:** S110487614 **DIST/DIR:** 0.183 ESE **ELEVATION:** 199 **MAP ID:** E18

**NAME:** ARBOR HILL GATEWAY PROPERTIES

**Rev:** 11/14/2016

**ADDRESS:** 225 HENRY JOHNSON BOULEVARD  
ALBANY, NY 12207  
ALBANY

**ID/Status:** 333385

**SOURCE:** NY Department of Environmental Conservation

HW Code: E401048  
Waste Type: XYLENE (MIXED)  
Waste Quantity: UNKNOWN  
Waste Code: Not reported  
HW Code: E401048  
Waste Type: METHYL-TERT-BUTYL ETHER (MTBE)  
Waste Quantity: UNKNOWN  
Waste Code: Not reported  
HW Code: E401048  
Waste Type: METHYL-TERT-BUTYL ETHER (MTBE)  
Waste Quantity: UNKNOWN  
Waste Code: Not reported  
HW Code: E401048  
Waste Type: TOLUENE  
Waste Quantity: UNKNOWN  
Waste Code: Not reported  
HW Code: E401048  
Waste Type: TOLUENE  
Waste Quantity: UNKNOWN  
Waste Code: Not reported  
HW Code: E401048  
Waste Type: TETRACHLOROETHYLENE (PCE)  
Waste Quantity: UNKNOWN  
Waste Code: Not reported  
HW Code: E401048  
Waste Type: TETRACHLOROETHYLENE (PCE)  
Waste Quantity: UNKNOWN  
Waste Code: Not reported  
HW Code: E401048  
Waste Type: 1,2,4-TRIMETHYLBENZENE  
Waste Quantity: UNKNOWN  
Waste Code: Not reported  
HW Code: E401048  
Waste Type: ACETONE  
Waste Quantity: UNKNOWN  
Waste Code: Not reported  
HW Code: E401048  
Waste Type: ACETONE  
Waste Quantity: UNKNOWN  
Waste Code: Not reported  
HW Code: E401048  
Waste Type: ETHYLBENZENE  
Waste Quantity: UNKNOWN  
Waste Code: Not reported  
HW Code: E401048

- Continued on next page -

# Site Detail Report

Target Property: 48 SWINTON ST  
ALBANY, NY 12206

JOB: 15.5188

## INST CONTROL

**EDR ID:** S110487614 **DIST/DIR:** 0.183 ESE **ELEVATION:** 199 **MAP ID:** E18

**NAME:** ARBOR HILL GATEWAY PROPERTIES

**Rev:** 11/14/2016

**ADDRESS:** 225 HENRY JOHNSON BOULEVARD

**ID/Status:** 333385

ALBANY, NY 12207

ALBANY

**SOURCE:** NY Department of Environmental Conservation

Waste Type: ETHYLBENZENE

Waste Quantity: UNKNOWN

Waste Code: Not reported

Crossref ID: C302755

Cross Ref Type Code: 23

Cross Ref Type: Agreement/Consent Order Number

Record Added Date: 1/22/2016 1:12:00 PM

Record Updated: 1/22/2016 1:12:00 PM

Updated By: ljalden

Crossref ID: R2016-3695

Cross Ref Type Code: 25

Cross Ref Type: County Recording Identifier

Record Added Date: 2/22/2016 2:40:00 PM

Record Updated: 2/22/2016 2:40:00 PM

Updated By: ljalden

Site Code: 333385

Control Name: Site Management Plan

HW Code: E401048

Control Code: 32

Control Type: INST

Dt record added: 01/22/2016

Dt rec updated: 01/22/2016

Updated By: ljalden

Site Code: 333385

Site Description: Location: The site is located in the Arbor Hill section of the City of Albany, Albany County. The property primarily fronts on Northern Boulevard (also known as Henry Johnson Boulevard) and its intersections with Livingston Avenue and Colonie Street. The site area encompasses approximately 0.5 acres. Site Features: The main site feature includes the redeveloped Arbor Hill Gateway Park and the Henry Johnson Memorial in the park. The park area is a mixture of paved and landscaped areas. Current Zoning/Use: The property is zoned commercial and has been redeveloped into a community park. The surrounding properties are a mixture of residential, commercial, and road rights-of-way. Historical Uses: The property was historically used as a gas and service station. Records indicated that there were six registered tanks at the facility. This included five underground storage tanks (USTs - four gasoline and one diesel fuel) and one above-ground storage tank for #2 fuel oil. A maintenance pit, sump, hydraulic reservoir, and the gas dispenser islands were present on the site. Poor housekeeping and leaking storage vessels appear to have led to the soil and groundwater contamination. A Phase I Environmental Site Assessment (ESA) was conducted in November 2003. A Phase II ESA, which included a surface and subsurface investigation,

- Continued on next page -

## Site Detail Report

Target Property: 48 SWINTON ST  
ALBANY, NY 12206

JOB: 15.5188

### INST CONTROL

**EDR ID:** S110487614 **DIST/DIR:** 0.183 ESE **ELEVATION:** 199 **MAP ID:** E18

**NAME:** ARBOR HILL GATEWAY PROPERTIES

**Rev:** 11/14/2016

**ADDRESS:** 225 HENRY JOHNSON BOULEVARD

**ID/Status:** 333385

ALBANY, NY 12207

ALBANY

**SOURCE:** NY Department of Environmental Conservation

was conducted in July 2004. Subsequent to this investigation the City of Albany removed debris and remaining structures from the site, including an above-ground storage tank, due to the collapse of the service station building. The maintenance pit was also backfilled with soil at that time. The Phase I and II ESAs indicated subsurface petroleum contamination of both the soil and groundwater in the area of the former service station and USTs. Based on the Phase I and II ESAs, the City of Albany was able to enter the Environmental Restoration Program to address the contamination at the property. Operable Units: The site was divided into two operable units. An operable unit represents a portion of a remedial program for a site that for technical reasons can be addressed separately to investigate, eliminate, or mitigate a release, threat of release, or exposure pathway resulting from site contamination. Operable Unit 1 (OU1) is the on-site source area of the former gas and service station. OU2 consists of the off-site groundwater and soil vapor. Site Geology and Hydrogeology: The underlying soil deposits at the site are fine to medium brown sands and silt over silt and clay, and backfill materials consisting of gravel, stone dust, and bank sand. The water table is between 4' and 14' below the ground surface. Groundwater generally follows the topography, flowing east across the site.

Env Problem: Remediation at the site is complete. Contaminants of Concern at the site prior to remediation were primarily petroleum hydrocarbons (gasoline range volatile organics - BTEX) and small quantities of semi-volatile organics (polynuclear aromatic hydrocarbons - PAHs) associated with the petroleum products. Most of the impacted soil was removed from the site during the Remedial Investigation - Tank and Vessel Closure Action. A small area of residual contamination was necessarily left in place at the site during this action because of its proximity to and around underground utilities and to Northern Boulevard and Colonie Street. The remedial investigations at OU1 and OU2 indicated that there are no current or potential future environmental exposure pathways that require remediation. Groundwater contamination above SCGs (1,2,4-trimethylbenzene, benzene, ethylbenzene, and xylenes) is present in one on-site monitoring well. Concentrations of contaminants in groundwater have shown significant reductions due to natural attenuation. Remedial actions have successfully achieved soil cleanup objectives for commercial use. Residual contamination in the groundwater is being managed under a Site Management Plan. The five-year monitoring period in the Record of Decision went through 2014. Monitoring has shown contaminant concentrations in groundwater have not dropped to below applicable groundwater standards for two consecutive years, so monitoring will continue.

- Continued on next page -

## Site Detail Report

Target Property: 48 SWINTON ST  
ALBANY, NY 12206

JOB: 15.5188

### INST CONTROL

**EDR ID:** S110487614 **DIST/DIR:** 0.183 ESE **ELEVATION:** 199 **MAP ID:** E18

**NAME:** ARBOR HILL GATEWAY PROPERTIES

**Rev:** 11/14/2016

**ADDRESS:** 225 HENRY JOHNSON BOULEVARD  
ALBANY, NY 12207  
ALBANY

**ID/Status:** 333385

**SOURCE:** NY Department of Environmental Conservation

Health Problem: Remedial actions are complete and measures are in place to control the potential for coming in contact with residual contamination remaining at the site.

Dump: False

Structure: False

Lagoon: False

Landfill: False

Pond: False

Disp Start: Not reported

Disp Term: Not reported

Lat/Long: 42:39'57 / 73:45'28

Dell: False

Record Add: 11/5/2004 10:10:00 AM

Record Upd: 5/4/2010 8:44:00 AM

Updated By: rshough

Own Op: Owner

Sub Type: C01

Owner Name: Kathy M. Sheehan

Owner Company: City of Albany

Owner Address: City Hall, Room 103

Owner Addr2: Not reported

Owner City,St,Zip: Albany, NY 12207

Owner Country: United States of America

Own Op: Document Repository

Sub Type: C01

Owner Name: Luis Perez

Owner Company: Albany Community Development Agency

Owner Address: 200 Henry Johnson Boulevard

Owner Addr2: Not reported

Owner City,St,Zip: Albany, NY 12210

Owner Country: United States of America

Own Op: Applicant/Requestor

Sub Type: C01

Owner Name: Luis Perez

Owner Company: City of Albany

Owner Address: Albany Community Development Agency

Owner Addr2: 200 Henry Johnson Boulevard

Owner City,St,Zip: Albany, NY 12210

Owner Country: United States of America

HW Code: E401048

Waste Type: tetrachloroethene (PCE)

Waste Quantity: UNKNOWN

Waste Code: Not reported

HW Code: E401048

Waste Type: tetrachloroethene (PCE)

- Continued on next page -

## Site Detail Report

Target Property: 48 SWINTON ST  
ALBANY, NY 12206

JOB: 15.5188

### INST CONTROL

**EDR ID:** S110487614 **DIST/DIR:** 0.183 ESE **ELEVATION:** 199 **MAP ID:** E18

**NAME:** ARBOR HILL GATEWAY PROPERTIES

**Rev:** 11/14/2016

**ADDRESS:** 225 HENRY JOHNSON BOULEVARD  
ALBANY, NY 12207  
ALBANY

**ID/Status:** 333385

**SOURCE:** NY Department of Environmental Conservation

Waste Quantity: UNKNOWN  
Waste Code: Not reported  
HW Code: E401048  
Waste Type: BENZENE  
Waste Quantity: UNKNOWN  
Waste Code: Not reported  
HW Code: E401048  
Waste Type: BENZENE  
Waste Quantity: UNKNOWN  
Waste Code: Not reported  
HW Code: E401048  
Waste Type: XYLENE (MIXED)  
Waste Quantity: UNKNOWN  
Waste Code: Not reported  
HW Code: E401048  
Waste Type: XYLENE (MIXED)  
Waste Quantity: UNKNOWN  
Waste Code: Not reported  
HW Code: E401048  
Waste Type: METHYL-TERT-BUTYL ETHER (MTBE)  
Waste Quantity: UNKNOWN  
Waste Code: Not reported  
HW Code: E401048  
Waste Type: METHYL-TERT-BUTYL ETHER (MTBE)  
Waste Quantity: UNKNOWN  
Waste Code: Not reported  
HW Code: E401048  
Waste Type: TOLUENE  
Waste Quantity: UNKNOWN  
Waste Code: Not reported  
HW Code: E401048  
Waste Type: TOLUENE  
Waste Quantity: UNKNOWN  
Waste Code: Not reported  
HW Code: E401048  
Waste Type: TETRACHLOROETHYLENE (PCE)  
Waste Quantity: UNKNOWN  
Waste Code: Not reported  
HW Code: E401048  
Waste Type: TETRACHLOROETHYLENE (PCE)  
Waste Quantity: UNKNOWN  
Waste Code: Not reported  
HW Code: E401048  
Waste Type: 1,2,4-TRIMETHYLBENZENE  
Waste Quantity: UNKNOWN

- Continued on next page -



## Site Detail Report

Target Property: 48 SWINTON ST  
ALBANY, NY 12206

JOB: 15.5188

### INST CONTROL

**EDR ID:** S110487614 **DIST/DIR:** 0.183 ESE **ELEVATION:** 199 **MAP ID:** E18

**NAME:** ARBOR HILL GATEWAY PROPERTIES

**Rev:** 11/14/2016

**ADDRESS:** 225 HENRY JOHNSON BOULEVARD

ID/Status: 333385

ALBANY, NY 12207

ALBANY

**SOURCE:** NY Department of Environmental Conservation

Waste Code: Not reported

HW Code: E401048

Waste Type: ACETONE

Waste Quantity: UNKNOWN

Waste Code: Not reported

HW Code: E401048

Waste Type: ACETONE

Waste Quantity: UNKNOWN

Waste Code: Not reported

HW Code: E401048

Waste Type: ETHYLBENZENE

Waste Quantity: UNKNOWN

Waste Code: Not reported

HW Code: E401048

Waste Type: ETHYLBENZENE

Waste Quantity: UNKNOWN

Waste Code: Not reported

Crossref ID: C302755

Cross Ref Type Code: 23

Cross Ref Type: Agreement/Consent Order Number

Record Added Date: 1/22/2016 1:12:00 PM

Record Updated: 1/22/2016 1:12:00 PM

Updated By: ljalden

Crossref ID: R2016-3695

Cross Ref Type Code: 25

Cross Ref Type: County Recording Identifier

Record Added Date: 2/22/2016 2:40:00 PM

Record Updated: 2/22/2016 2:40:00 PM

Updated By: ljalden

Site Code: 333385

Control Name: Landuse Restriction

HW Code: E401048

Control Code: 25

Control Type: INST

Dt record added: 01/22/2016

Dt rec updated: 01/22/2016

Updated By: ljalden

Site Code: 333385

Site Description: Location: The site is located in the Arbor Hill section of the City of Albany, Albany County. The property primarily fronts on Northern Boulevard (also known as Henry Johnson Boulevard) and its intersections with Livingston Avenue and Colonie Street. The site area encompasses approximately 0.5 acres. Site Features: The main site feature includes the redeveloped Arbor Hill Gateway Park and the

- Continued on next page -

## Site Detail Report

Target Property: 48 SWINTON ST  
ALBANY, NY 12206

JOB: 15.5188

### INST CONTROL

**EDR ID:** S110487614 **DIST/DIR:** 0.183 ESE **ELEVATION:** 199 **MAP ID:** E18

**NAME:** ARBOR HILL GATEWAY PROPERTIES

**Rev:** 11/14/2016

**ADDRESS:** 225 HENRY JOHNSON BOULEVARD

**ID/Status:** 333385

ALBANY, NY 12207

ALBANY

**SOURCE:** NY Department of Environmental Conservation

Henry Johnson Memorial in the park. The park area is a mixture of paved and landscaped areas. Current Zoning/Use: The property is zoned commercial and has been redeveloped into a community park. The surrounding properties are a mixture of residential, commercial, and road rights-of-way. Historical Uses: The property was historically used as a gas and service station. Records indicated that there were six registered tanks at the facility. This included five underground storage tanks (USTs - four gasoline and one diesel fuel) and one above-ground storage tank for #2 fuel oil. A maintenance pit, sump, hydraulic reservoir, and the gas dispenser islands were present on the site. Poor housekeeping and leaking storage vessels appear to have led to the soil and groundwater contamination. A Phase I Environmental Site Assessment (ESA) was conducted in November 2003. A Phase II ESA, which included a surface and subsurface investigation, was conducted in July 2004. Subsequent to this investigation the City of Albany removed debris and remaining structures from the site, including an above-ground storage tank, due to the collapse of the service station building. The maintenance pit was also backfilled with soil at that time. The Phase I and II ESAs indicated subsurface petroleum contamination of both the soil and groundwater in the area of the former service station and USTs. Based on the Phase I and II ESAs, the City of Albany was able to enter the Environmental Restoration Program to address the contamination at the property. Operable Units: The site was divided into two operable units. An operable unit represents a portion of a remedial program for a site that for technical reasons can be addressed separately to investigate, eliminate, or mitigate a release, threat of release, or exposure pathway resulting from site contamination. Operable Unit 1 (OU1) is the on-site source area of the former gas and service station. OU2 consists of the off-site groundwater and soil vapor. Site Geology and Hydrogeology: The underlying soil deposits at the site are fine to medium brown sands and silt over silt and clay, and backfill materials consisting of gravel, stone dust, and bank sand. The water table is between 4' and 14' below the ground surface. Groundwater generally follows the topography, flowing east across the site.

Env Problem: Remediation at the site is complete. Contaminants of Concern at the site prior to remediation were primarily petroleum hydrocarbons (gasoline range volatile organics - BTEX) and small quantities of semi-volatile organics (polynuclear aromatic hydrocarbons - PAHs) associated with the petroleum products. Most of the impacted soil was removed from the site during the Remedial Investigation - Tank and Vessel Closure Action. A small area of residual contamination was necessarily left in place at the site during this action because of its proximity to and around underground utilities and to Northern

- Continued on next page -

# Site Detail Report

Target Property: 48 SWINTON ST  
ALBANY, NY 12206

JOB: 15.5188

## INST CONTROL

**EDR ID:** S110487614 **DIST/DIR:** 0.183 ESE **ELEVATION:** 199 **MAP ID:** E18

**NAME:** ARBOR HILL GATEWAY PROPERTIES

**Rev:** 11/14/2016

**ADDRESS:** 225 HENRY JOHNSON BOULEVARD

ID/Status: 333385

ALBANY, NY 12207

ALBANY

**SOURCE:** NY Department of Environmental Conservation

Boulevard and Colonie Street. The remedial investigations at OU1 and OU2 indicated that there are no current or potential future environmental exposure pathways that require remediation. Groundwater contamination above SCGs (1,2,4-trimethylbenzene, benzene, ethylbenzene, and xylenes) is present in one on-site monitoring well. Concentrations of contaminants in groundwater have shown significant reductions due to natural attenuation. Remedial actions have successfully achieved soil cleanup objectives for commercial use. Residual contamination in the groundwater is being managed under a Site Management Plan. The five-year monitoring period in the Record of Decision went through 2014. Monitoring has shown contaminant concentrations in groundwater have not dropped to below applicable groundwater standards for two consecutive years, so monitoring will continue.

Health Problem: Remedial actions are complete and measures are in place to control the potential for coming in contact with residual contamination remaining at the site.

Dump: False

Structure: False

Lagoon: False

Landfill: False

Pond: False

Disp Start: Not reported

Disp Term: Not reported

Lat/Long: 42:39'57 / 73:45'28

Dell: False

Record Add: 11/5/2004 10:10:00 AM

Record Upd: 5/4/2010 8:44:00 AM

Updated By: rshough

Own Op: Owner

Sub Type: C01

Owner Name: Kathy M. Sheehan

Owner Company: City of Albany

Owner Address: City Hall, Room 103

Owner Addr2: Not reported

Owner City,St,Zip: Albany, NY 12207

Owner Country: United States of America

Own Op: Document Repository

Sub Type: C01

Owner Name: Luis Perez

Owner Company: Albany Community Development Agency

Owner Address: 200 Henry Johnson Boulevard

Owner Addr2: Not reported

Owner City,St,Zip: Albany, NY 12210

Owner Country: United States of America

- Continued on next page -

## Site Detail Report

Target Property: 48 SWINTON ST  
ALBANY, NY 12206

JOB: 15.5188

### INST CONTROL

**EDR ID:** S110487614      **DIST/DIR:** 0.183 ESE      **ELEVATION:** 199      **MAP ID:** E18

**NAME:** ARBOR HILL GATEWAY PROPERTIES

**Rev:** 11/14/2016

**ADDRESS:** 225 HENRY JOHNSON BOULEVARD  
ALBANY, NY 12207  
ALBANY

**ID/Status:** 333385

**SOURCE:** NY Department of Environmental Conservation

Own Op: Applicant/Requestor  
Sub Type: C01  
Owner Name: Luis Perez  
Owner Company: City of Albany  
Owner Address: Albany Community Development Agency  
Owner Addr2: 200 Henry Johnson Boulevard  
Owner City,St,Zip: Albany, NY 12210  
Owner Country: United States of America  
HW Code: E401048  
Waste Type: tetrachloroethene (PCE)  
Waste Quantity: UNKNOWN  
Waste Code: Not reported  
HW Code: E401048  
Waste Type: tetrachloroethene (PCE)  
Waste Quantity: UNKNOWN  
Waste Code: Not reported  
HW Code: E401048  
Waste Type: BENZENE  
Waste Quantity: UNKNOWN  
Waste Code: Not reported  
HW Code: E401048  
Waste Type: BENZENE  
Waste Quantity: UNKNOWN  
Waste Code: Not reported  
HW Code: E401048  
Waste Type: XYLENE (MIXED)  
Waste Quantity: UNKNOWN  
Waste Code: Not reported  
HW Code: E401048  
Waste Type: XYLENE (MIXED)  
Waste Quantity: UNKNOWN  
Waste Code: Not reported  
HW Code: E401048  
Waste Type: METHYL-TERT-BUTYL ETHER (MTBE)  
Waste Quantity: UNKNOWN  
Waste Code: Not reported  
HW Code: E401048  
Waste Type: METHYL-TERT-BUTYL ETHER (MTBE)  
Waste Quantity: UNKNOWN  
Waste Code: Not reported  
HW Code: E401048  
Waste Type: TOLUENE  
Waste Quantity: UNKNOWN  
Waste Code: Not reported  
HW Code: E401048

- Continued on next page -

## Site Detail Report

Target Property: 48 SWINTON ST  
ALBANY, NY 12206

JOB: 15.5188

### INST CONTROL

**EDR ID:** S110487614 **DIST/DIR:** 0.183 ESE **ELEVATION:** 199 **MAP ID:** E18

**NAME:** ARBOR HILL GATEWAY PROPERTIES

**Rev:** 11/14/2016

**ADDRESS:** 225 HENRY JOHNSON BOULEVARD  
ALBANY, NY 12207  
ALBANY

**ID/Status:** 333385

**SOURCE:** NY Department of Environmental Conservation

Waste Type: TOLUENE  
Waste Quantity: UNKNOWN  
Waste Code: Not reported  
HW Code: E401048  
Waste Type: TETRACHLOROETHYLENE (PCE)  
Waste Quantity: UNKNOWN  
Waste Code: Not reported  
HW Code: E401048  
Waste Type: TETRACHLOROETHYLENE (PCE)  
Waste Quantity: UNKNOWN  
Waste Code: Not reported  
HW Code: E401048  
Waste Type: 1,2,4-TRIMETHYLBENZENE  
Waste Quantity: UNKNOWN  
Waste Code: Not reported  
HW Code: E401048  
Waste Type: ACETONE  
Waste Quantity: UNKNOWN  
Waste Code: Not reported  
HW Code: E401048  
Waste Type: ACETONE  
Waste Quantity: UNKNOWN  
Waste Code: Not reported  
HW Code: E401048  
Waste Type: ETHYLBENZENE  
Waste Quantity: UNKNOWN  
Waste Code: Not reported  
HW Code: E401048  
Waste Type: ETHYLBENZENE  
Waste Quantity: UNKNOWN  
Waste Code: Not reported  
Crossref ID: C302755  
Cross Ref Type Code: 23  
Cross Ref Type: Agreement/Consent Order Number  
Record Added Date: 1/22/2016 1:12:00 PM  
Record Updated: 1/22/2016 1:12:00 PM  
Updated By: ljalden  
Crossref ID: R2016-3695  
Cross Ref Type Code: 25  
Cross Ref Type: County Recording Identifier  
Record Added Date: 2/22/2016 2:40:00 PM  
Record Updated: 2/22/2016 2:40:00 PM  
Updated By: ljalden

Site Code: 333385

- Continued on next page -

## Site Detail Report

Target Property: 48 SWINTON ST  
ALBANY, NY 12206

JOB: 15.5188

### INST CONTROL

**EDR ID:** S110487614 **DIST/DIR:** 0.183 ESE **ELEVATION:** 199 **MAP ID:** E18

**NAME:** ARBOR HILL GATEWAY PROPERTIES

**Rev:** 11/14/2016

**ADDRESS:** 225 HENRY JOHNSON BOULEVARD

**ID/Status:** 333385

ALBANY, NY 12207

ALBANY

**SOURCE:** NY Department of Environmental Conservation

Control Name: IC/EC Plan

HW Code: E401048

Control Code: 34

Control Type: INST

Dt record added: 01/22/2016

Dt rec updated: 01/22/2016

Updated By: ljalden

Site Code: 333385

Site Description: Location: The site is located in the Arbor Hill section of the City of Albany, Albany County. The property primarily fronts on Northern Boulevard (also known as Henry Johnson Boulevard) and its intersections with Livingston Avenue and Colonie Street. The site area encompasses approximately 0.5 acres. Site Features: The main site feature includes the redeveloped Arbor Hill Gateway Park and the Henry Johnson Memorial in the park. The park area is a mixture of paved and landscaped areas. Current Zoning/Use: The property is zoned commercial and has been redeveloped into a community park. The surrounding properties are a mixture of residential, commercial, and road rights-of-way. Historical Uses: The property was historically used as a gas and service station. Records indicated that there were six registered tanks at the facility. This included five underground storage tanks (USTs - four gasoline and one diesel fuel) and one above-ground storage tank for #2 fuel oil. A maintenance pit, sump, hydraulic reservoir, and the gas dispenser islands were present on the site. Poor housekeeping and leaking storage vessels appear to have led to the soil and groundwater contamination. A Phase I Environmental Site Assessment (ESA) was conducted in November 2003. A Phase II ESA, which included a surface and subsurface investigation, was conducted in July 2004. Subsequent to this investigation the City of Albany removed debris and remaining structures from the site, including an above-ground storage tank, due to the collapse of the service station building. The maintenance pit was also backfilled with soil at that time. The Phase I and II ESAs indicated subsurface petroleum contamination of both the soil and groundwater in the area of the former service station and USTs. Based on the Phase I and II ESAs, the City of Albany was able to enter the Environmental Restoration Program to address the contamination at the property. Operable Units: The site was divided into two operable units. An operable unit represents a portion of a remedial program for a site that for technical reasons can be addressed separately to investigate, eliminate, or mitigate a release, threat of release, or exposure pathway resulting from site contamination. Operable Unit 1 (OU1) is the on-site source area of the former gas and service station. OU2 consists of the off-site groundwater and soil vapor. Site Geology and Hydrogeology: The underlying soil deposits at the site

- Continued on next page -

## Site Detail Report

Target Property: 48 SWINTON ST  
ALBANY, NY 12206

JOB: 15.5188

### INST CONTROL

**EDR ID:** S110487614 **DIST/DIR:** 0.183 ESE **ELEVATION:** 199 **MAP ID:** E18

**NAME:** ARBOR HILL GATEWAY PROPERTIES

**Rev:** 11/14/2016

**ADDRESS:** 225 HENRY JOHNSON BOULEVARD

**ID/Status:** 333385

ALBANY, NY 12207

ALBANY

**SOURCE:** NY Department of Environmental Conservation

are fine to medium brown sands and silt over silt and clay, and backfill materials consisting of gravel, stone dust, and bank sand. The water table is between 4' and 14' below the ground surface. Groundwater generally follows the topography, flowing east across the site.

Env Problem: Remediation at the site is complete. Contaminants of Concern at the site prior to remediation were primarily petroleum hydrocarbons (gasoline range volatile organics - BTEX) and small quantities of semi-volatile organics (polynuclear aromatic hydrocarbons - PAHs) associated with the petroleum products. Most of the impacted soil was removed from the site during the Remedial Investigation - Tank and Vessel Closure Action. A small area of residual contamination was necessarily left in place at the site during this action because of its proximity to and around underground utilities and to Northern Boulevard and Colonie Street. The remedial investigations at OU1 and OU2 indicated that there are no current or potential future environmental exposure pathways that require remediation. Groundwater contamination above SCGs (1,2,4-trimethylbenzene, benzene, ethylbenzene, and xylenes) is present in one on-site monitoring well. Concentrations of contaminants in groundwater have shown significant reductions due to natural attenuation. Remedial actions have successfully achieved soil cleanup objectives for commercial use. Residual contamination in the groundwater is being managed under a Site Management Plan. The five-year monitoring period in the Record of Decision went through 2014. Monitoring has shown contaminant concentrations in groundwater have not dropped to below applicable groundwater standards for two consecutive years, so monitoring will continue.

Health Problem: Remedial actions are complete and measures are in place to control the potential for coming in contact with residual contamination remaining at the site.

Dump: False

Structure: False

Lagoon: False

Landfill: False

Pond: False

Disp Start: Not reported

Disp Term: Not reported

Lat/Long: 42:39'57 / 73:45'28

Dell: False

Record Add: 11/5/2004 10:10:00 AM

Record Upd: 5/4/2010 8:44:00 AM

Updated By: rshough

Own Op: Owner

Sub Type: C01

- Continued on next page -



## Site Detail Report

Target Property: 48 SWINTON ST  
ALBANY, NY 12206

JOB: 15.5188

### INST CONTROL

**EDR ID:** S110487614      **DIST/DIR:** 0.183 ESE      **ELEVATION:** 199      **MAP ID:** E18

**NAME:** ARBOR HILL GATEWAY PROPERTIES

**Rev:** 11/14/2016

**ADDRESS:** 225 HENRY JOHNSON BOULEVARD  
ALBANY, NY 12207  
ALBANY

**ID/Status:** 333385

**SOURCE:** NY Department of Environmental Conservation

Owner Name: Kathy M. Sheehan  
Owner Company: City of Albany  
Owner Address: City Hall, Room 103  
Owner Addr2: Not reported  
Owner City,St,Zip: Albany, NY 12207  
Owner Country: United States of America  
Own Op: Document Repository  
Sub Type: C01  
Owner Name: Luis Perez  
Owner Company: Albany Community Development Agency  
Owner Address: 200 Henry Johnson Boulevard  
Owner Addr2: Not reported  
Owner City,St,Zip: Albany, NY 12210  
Owner Country: United States of America  
Own Op: Applicant/Requestor  
Sub Type: C01  
Owner Name: Luis Perez  
Owner Company: City of Albany  
Owner Address: Albany Community Development Agency  
Owner Addr2: 200 Henry Johnson Boulevard  
Owner City,St,Zip: Albany, NY 12210  
Owner Country: United States of America  
HW Code: E401048  
Waste Type: tetrachloroethene (PCE)  
Waste Quantity: UNKNOWN  
Waste Code: Not reported  
HW Code: E401048  
Waste Type: tetrachloroethene (PCE)  
Waste Quantity: UNKNOWN  
Waste Code: Not reported  
HW Code: E401048  
Waste Type: BENZENE  
Waste Quantity: UNKNOWN  
Waste Code: Not reported  
HW Code: E401048  
Waste Type: BENZENE  
Waste Quantity: UNKNOWN  
Waste Code: Not reported  
HW Code: E401048  
Waste Type: XYLENE (MIXED)  
Waste Quantity: UNKNOWN  
Waste Code: Not reported  
HW Code: E401048  
Waste Type: XYLENE (MIXED)  
Waste Quantity: UNKNOWN

- Continued on next page -

# Site Detail Report

Target Property: 48 SWINTON ST  
ALBANY, NY 12206

JOB: 15.5188

## INST CONTROL

**EDR ID:** S110487614 **DIST/DIR:** 0.183 ESE **ELEVATION:** 199 **MAP ID:** E18

**NAME:** ARBOR HILL GATEWAY PROPERTIES

**Rev:** 11/14/2016

**ADDRESS:** 225 HENRY JOHNSON BOULEVARD  
ALBANY, NY 12207  
ALBANY

**ID/Status:** 333385

**SOURCE:** NY Department of Environmental Conservation

Waste Code: Not reported  
HW Code: E401048  
Waste Type: METHYL-TERT-BUTYL ETHER (MTBE)  
Waste Quantity: UNKNOWN  
Waste Code: Not reported  
HW Code: E401048  
Waste Type: METHYL-TERT-BUTYL ETHER (MTBE)  
Waste Quantity: UNKNOWN  
Waste Code: Not reported  
HW Code: E401048  
Waste Type: TOLUENE  
Waste Quantity: UNKNOWN  
Waste Code: Not reported  
HW Code: E401048  
Waste Type: TOLUENE  
Waste Quantity: UNKNOWN  
Waste Code: Not reported  
HW Code: E401048  
Waste Type: TETRACHLOROETHYLENE (PCE)  
Waste Quantity: UNKNOWN  
Waste Code: Not reported  
HW Code: E401048  
Waste Type: TETRACHLOROETHYLENE (PCE)  
Waste Quantity: UNKNOWN  
Waste Code: Not reported  
HW Code: E401048  
Waste Type: 1,2,4-TRIMETHYLBENZENE  
Waste Quantity: UNKNOWN  
Waste Code: Not reported  
HW Code: E401048  
Waste Type: ACETONE  
Waste Quantity: UNKNOWN  
Waste Code: Not reported  
HW Code: E401048  
Waste Type: ACETONE  
Waste Quantity: UNKNOWN  
Waste Code: Not reported  
HW Code: E401048  
Waste Type: ETHYLBENZENE  
Waste Quantity: UNKNOWN  
Waste Code: Not reported  
HW Code: E401048  
Waste Type: ETHYLBENZENE  
Waste Quantity: UNKNOWN  
Waste Code: Not reported

- Continued on next page -

## Site Detail Report

Target Property: 48 SWINTON ST  
ALBANY, NY 12206

JOB: 15.5188

### INST CONTROL

**EDR ID:** S110487614 **DIST/DIR:** 0.183 ESE **ELEVATION:** 199 **MAP ID:** E18

**NAME:** ARBOR HILL GATEWAY PROPERTIES

**Rev:** 11/14/2016

**ADDRESS:** 225 HENRY JOHNSON BOULEVARD

**ID/Status:** 333385

ALBANY, NY 12207

ALBANY

**SOURCE:** NY Department of Environmental Conservation

Crossref ID: C302755

Cross Ref Type Code: 23

Cross Ref Type: Agreement/Consent Order Number

Record Added Date: 1/22/2016 1:12:00 PM

Record Updated: 1/22/2016 1:12:00 PM

Updated By: ljalden

Crossref ID: R2016-3695

Cross Ref Type Code: 25

Cross Ref Type: County Recording Identifier

Record Added Date: 2/22/2016 2:40:00 PM

Record Updated: 2/22/2016 2:40:00 PM

Updated By: ljalden

Site Code: 333385

Control Name: Soil Management Plan

HW Code: E401048

Control Code: 14

Control Type: INST

Dt record added: 01/22/2016

Dt rec updated: 01/22/2016

Updated By: ljalden

Site Code: 333385

**Site Description:** Location: The site is located in the Arbor Hill section of the City of Albany, Albany County. The property primarily fronts on Northern Boulevard (also known as Henry Johnson Boulevard) and its intersections with Livingston Avenue and Colonie Street. The site area encompasses approximately 0.5 acres. **Site Features:** The main site feature includes the redeveloped Arbor Hill Gateway Park and the Henry Johnson Memorial in the park. The park area is a mixture of paved and landscaped areas. **Current Zoning/Use:** The property is zoned commercial and has been redeveloped into a community park. The surrounding properties are a mixture of residential, commercial, and road rights-of-way. **Historical Uses:** The property was historically used as a gas and service station. Records indicated that there were six registered tanks at the facility. This included five underground storage tanks (USTs - four gasoline and one diesel fuel) and one above-ground storage tank for #2 fuel oil. A maintenance pit, sump, hydraulic reservoir, and the gas dispenser islands were present on the site. Poor housekeeping and leaking storage vessels appear to have led to the soil and groundwater contamination. A Phase I Environmental Site Assessment (ESA) was conducted in November 2003. A Phase II ESA, which included a surface and subsurface investigation, was conducted in July 2004. Subsequent to this investigation the City of Albany removed debris and remaining structures from the site, including an above-ground storage tank, due to the collapse of the

- Continued on next page -

## Site Detail Report

Target Property: 48 SWINTON ST  
ALBANY, NY 12206

JOB: 15.5188

### INST CONTROL

**EDR ID:** S110487614 **DIST/DIR:** 0.183 ESE **ELEVATION:** 199 **MAP ID:** E18

**NAME:** ARBOR HILL GATEWAY PROPERTIES

**Rev:** 11/14/2016

**ADDRESS:** 225 HENRY JOHNSON BOULEVARD

**ID/Status:** 333385

ALBANY, NY 12207

ALBANY

**SOURCE:** NY Department of Environmental Conservation

service station building. The maintenance pit was also backfilled with soil at that time. The Phase I and II ESAs indicated subsurface petroleum contamination of both the soil and groundwater in the area of the former service station and USTs. Based on the Phase I and II ESAs, the City of Albany was able to enter the Environmental Restoration Program to address the contamination at the property. Operable Units: The site was divided into two operable units. An operable unit represents a portion of a remedial program for a site that for technical reasons can be addressed separately to investigate, eliminate, or mitigate a release, threat of release, or exposure pathway resulting from site contamination. Operable Unit 1 (OU1) is the on-site source area of the former gas and service station. OU2 consists of the off-site groundwater and soil vapor. Site Geology and Hydrogeology: The underlying soil deposits at the site are fine to medium brown sands and silt over silt and clay, and backfill materials consisting of gravel, stone dust, and bank sand. The water table is between 4' and 14' below the ground surface. Groundwater generally follows the topography, flowing east across the site.

Env Problem: Remediation at the site is complete. Contaminants of Concern at the site prior to remediation were primarily petroleum hydrocarbons (gasoline range volatile organics - BTEX) and small quantities of semi-volatile organics (polynuclear aromatic hydrocarbons - PAHs) associated with the petroleum products. Most of the impacted soil was removed from the site during the Remedial Investigation - Tank and Vessel Closure Action. A small area of residual contamination was necessarily left in place at the site during this action because of its proximity to and around underground utilities and to Northern Boulevard and Colonie Street. The remedial investigations at OU1 and OU2 indicated that there are no current or potential future environmental exposure pathways that require remediation. Groundwater contamination above SCGs (1,2,4-trimethylbenzene, benzene, ethylbenzene, and xylenes) is present in one on-site monitoring well. Concentrations of contaminants in groundwater have shown significant reductions due to natural attenuation. Remedial actions have successfully achieved soil cleanup objectives for commercial use. Residual contamination in the groundwater is being managed under a Site Management Plan. The five-year monitoring period in the Record of Decision went through 2014. Monitoring has shown contaminant concentrations in groundwater have not dropped to below applicable groundwater standards for two consecutive years, so monitoring will continue.

Health Problem: Remedial actions are complete and measures are in place to control the potential for coming in contact with residual contamination remaining at the site.

- Continued on next page -

## Site Detail Report

Target Property: 48 SWINTON ST  
ALBANY, NY 12206

JOB: 15.5188

### INST CONTROL

<b>EDR ID:</b> S110487614	<b>DIST/DIR:</b> 0.183 ESE	<b>ELEVATION:</b> 199	<b>MAP ID:</b> E18
---------------------------	----------------------------	-----------------------	--------------------

**NAME:** ARBOR HILL GATEWAY PROPERTIES

**Rev:** 11/14/2016

**ADDRESS:** 225 HENRY JOHNSON BOULEVARD  
ALBANY, NY 12207  
ALBANY

**ID/Status:** 333385

**SOURCE:** NY Department of Environmental Conservation

Dump: False  
 Structure: False  
 Lagoon: False  
 Landfill: False  
 Pond: False  
 Disp Start: Not reported  
 Disp Term: Not reported  
 Lat/Long: 42:39'57 / 73:45'28  
 Dell: False  
 Record Add: 11/5/2004 10:10:00 AM  
 Record Upd: 5/4/2010 8:44:00 AM  
 Updated By: rshough  
 Own Op: Owner  
 Sub Type: C01  
 Owner Name: Kathy M. Sheehan  
 Owner Company: City of Albany  
 Owner Address: City Hall, Room 103  
 Owner Addr2: Not reported  
 Owner City,St,Zip: Albany, NY 12207  
 Owner Country: United States of America  
 Own Op: Document Repository  
 Sub Type: C01  
 Owner Name: Luis Perez  
 Owner Company: Albany Community Development Agency  
 Owner Address: 200 Henry Johnson Boulevard  
 Owner Addr2: Not reported  
 Owner City,St,Zip: Albany, NY 12210  
 Owner Country: United States of America  
 Own Op: Applicant/Requestor  
 Sub Type: C01  
 Owner Name: Luis Perez  
 Owner Company: City of Albany  
 Owner Address: Albany Community Development Agency  
 Owner Addr2: 200 Henry Johnson Boulevard  
 Owner City,St,Zip: Albany, NY 12210  
 Owner Country: United States of America  
 HW Code: E401048  
 Waste Type: tetrachloroethene (PCE)  
 Waste Quantity: UNKNOWN  
 Waste Code: Not reported  
 HW Code: E401048  
 Waste Type: tetrachloroethene (PCE)  
 Waste Quantity: UNKNOWN  
 Waste Code: Not reported  
 HW Code: E401048

- Continued on next page -

# Site Detail Report

Target Property: 48 SWINTON ST  
ALBANY, NY 12206

JOB: 15.5188

## INST CONTROL

**EDR ID:** S110487614 **DIST/DIR:** 0.183 ESE **ELEVATION:** 199 **MAP ID:** E18

**NAME:** ARBOR HILL GATEWAY PROPERTIES

**Rev:** 11/14/2016

**ADDRESS:** 225 HENRY JOHNSON BOULEVARD  
ALBANY, NY 12207  
ALBANY

**ID/Status:** 333385

**SOURCE:** NY Department of Environmental Conservation

Waste Type: BENZENE  
Waste Quantity: UNKNOWN  
Waste Code: Not reported  
HW Code: E401048  
Waste Type: BENZENE  
Waste Quantity: UNKNOWN  
Waste Code: Not reported  
HW Code: E401048  
Waste Type: XYLENE (MIXED)  
Waste Quantity: UNKNOWN  
Waste Code: Not reported  
HW Code: E401048  
Waste Type: XYLENE (MIXED)  
Waste Quantity: UNKNOWN  
Waste Code: Not reported  
HW Code: E401048  
Waste Type: METHYL-TERT-BUTYL ETHER (MTBE)  
Waste Quantity: UNKNOWN  
Waste Code: Not reported  
HW Code: E401048  
Waste Type: METHYL-TERT-BUTYL ETHER (MTBE)  
Waste Quantity: UNKNOWN  
Waste Code: Not reported  
HW Code: E401048  
Waste Type: TOLUENE  
Waste Quantity: UNKNOWN  
Waste Code: Not reported  
HW Code: E401048  
Waste Type: TOLUENE  
Waste Quantity: UNKNOWN  
Waste Code: Not reported  
HW Code: E401048  
Waste Type: TETRACHLOROETHYLENE (PCE)  
Waste Quantity: UNKNOWN  
Waste Code: Not reported  
HW Code: E401048  
Waste Type: TETRACHLOROETHYLENE (PCE)  
Waste Quantity: UNKNOWN  
Waste Code: Not reported  
HW Code: E401048  
Waste Type: 1,2,4-TRIMETHYLBENZENE  
Waste Quantity: UNKNOWN  
Waste Code: Not reported  
HW Code: E401048  
Waste Type: ACETONE

- Continued on next page -

# Site Detail Report

Target Property: 48 SWINTON ST  
ALBANY, NY 12206

JOB: 15.5188

## INST CONTROL

**EDR ID:** S110487614 **DIST/DIR:** 0.183 ESE **ELEVATION:** 199 **MAP ID:** E18

**NAME:** ARBOR HILL GATEWAY PROPERTIES

**Rev:** 11/14/2016

**ADDRESS:** 225 HENRY JOHNSON BOULEVARD

ID/Status: 333385

ALBANY, NY 12207

ALBANY

**SOURCE:** NY Department of Environmental Conservation

Waste Quantity: UNKNOWN

Waste Code: Not reported

HW Code: E401048

Waste Type: ACETONE

Waste Quantity: UNKNOWN

Waste Code: Not reported

HW Code: E401048

Waste Type: ETHYLBENZENE

Waste Quantity: UNKNOWN

Waste Code: Not reported

HW Code: E401048

Waste Type: ETHYLBENZENE

Waste Quantity: UNKNOWN

Waste Code: Not reported

Crossref ID: C302755

Cross Ref Type Code: 23

Cross Ref Type: Agreement/Consent Order Number

Record Added Date: 1/22/2016 1:12:00 PM

Record Updated: 1/22/2016 1:12:00 PM

Updated By: ljalden

Crossref ID: R2016-3695

Cross Ref Type Code: 25

Cross Ref Type: County Recording Identifier

Record Added Date: 2/22/2016 2:40:00 PM

Record Updated: 2/22/2016 2:40:00 PM

Updated By: ljalden

Site Code: 333385

Control Name: Ground Water Use Restriction

HW Code: E401048

Control Code: 08

Control Type: INST

Dt record added: 01/22/2016

Dt rec updated: 01/22/2016

Updated By: ljalden

Site Code: 333385

Site Description: Location: The site is located in the Arbor Hill section of the City of Albany, Albany County. The property primarily fronts on Northern Boulevard (also known as Henry Johnson Boulevard) and its intersections with Livingston Avenue and Colonie Street. The site area encompasses approximately 0.5 acres. Site Features: The main site feature includes the redeveloped Arbor Hill Gateway Park and the Henry Johnson Memorial in the park. The park area is a mixture of paved and landscaped areas. Current Zoning/Use: The property is zoned commercial and has been redeveloped into a community park. The

- Continued on next page -



## Site Detail Report

Target Property: 48 SWINTON ST  
ALBANY, NY 12206

JOB: 15.5188

### INST CONTROL

**EDR ID:** S110487614 **DIST/DIR:** 0.183 ESE **ELEVATION:** 199 **MAP ID:** E18

**NAME:** ARBOR HILL GATEWAY PROPERTIES

**Rev:** 11/14/2016

**ADDRESS:** 225 HENRY JOHNSON BOULEVARD

**ID/Status:** 333385

ALBANY, NY 12207

ALBANY

**SOURCE:** NY Department of Environmental Conservation

surrounding properties are a mixture of residential, commercial, and road rights-of-way. Historical Uses: The property was historically used as a gas and service station. Records indicated that there were six registered tanks at the facility. This included five underground storage tanks (USTs - four gasoline and one diesel fuel) and one above-ground storage tank for #2 fuel oil. A maintenance pit, sump, hydraulic reservoir, and the gas dispenser islands were present on the site. Poor housekeeping and leaking storage vessels appear to have led to the soil and groundwater contamination. A Phase I Environmental Site Assessment (ESA) was conducted in November 2003. A Phase II ESA, which included a surface and subsurface investigation, was conducted in July 2004. Subsequent to this investigation the City of Albany removed debris and remaining structures from the site, including an above-ground storage tank, due to the collapse of the service station building. The maintenance pit was also backfilled with soil at that time. The Phase I and II ESAs indicated subsurface petroleum contamination of both the soil and groundwater in the area of the former service station and USTs. Based on the Phase I and II ESAs, the City of Albany was able to enter the Environmental Restoration Program to address the contamination at the property. Operable Units: The site was divided into two operable units. An operable unit represents a portion of a remedial program for a site that for technical reasons can be addressed separately to investigate, eliminate, or mitigate a release, threat of release, or exposure pathway resulting from site contamination. Operable Unit 1 (OU1) is the on-site source area of the former gas and service station. OU2 consists of the off-site groundwater and soil vapor. Site Geology and Hydrogeology: The underlying soil deposits at the site are fine to medium brown sands and silt over silt and clay, and backfill materials consisting of gravel, stone dust, and bank sand. The water table is between 4' and 14' below the ground surface. Groundwater generally follows the topography, flowing east across the site.

Env Problem: Remediation at the site is complete. Contaminants of Concern at the site prior to remediation were primarily petroleum hydrocarbons (gasoline range volatile organics - BTEX) and small quantities of semi-volatile organics (polynuclear aromatic hydrocarbons - PAHs) associated with the petroleum products. Most of the impacted soil was removed from the site during the Remedial Investigation - Tank and Vessel Closure Action. A small area of residual contamination was necessarily left in place at the site during this action because of its proximity to and around underground utilities and to Northern Boulevard and Colonie Street. The remedial investigations at OU1 and OU2 indicated that there are no current or potential future environmental exposure pathways that require remediation. Groundwater

- Continued on next page -

# Site Detail Report

Target Property: 48 SWINTON ST  
ALBANY, NY 12206

JOB: 15.5188

## INST CONTROL

**EDR ID:** S110487614 **DIST/DIR:** 0.183 ESE **ELEVATION:** 199 **MAP ID:** E18

**NAME:** ARBOR HILL GATEWAY PROPERTIES

**Rev:** 11/14/2016

**ADDRESS:** 225 HENRY JOHNSON BOULEVARD

ID/Status: 333385

ALBANY, NY 12207

ALBANY

**SOURCE:** NY Department of Environmental Conservation

contamination above SCGs (1,2,4-trimethylbenzene, benzene, ethylbenzene, and xylenes) is present in one on-site monitoring well. Concentrations of contaminants in groundwater have shown significant reductions due to natural attenuation. Remedial actions have successfully achieved soil cleanup objectives for commercial use. Residual contamination in the groundwater is being managed under a Site Management Plan. The five-year monitoring period in the Record of Decision went through 2014. Monitoring has shown contaminant concentrations in groundwater have not dropped to below applicable groundwater standards for two consecutive years, so monitoring will continue.

Health Problem: Remedial actions are complete and measures are in place to control the potential for coming in contact with residual contamination remaining at the site.

Dump: False

Structure: False

Lagoon: False

Landfill: False

Pond: False

Disp Start: Not reported

Disp Term: Not reported

Lat/Long: 42:39'57 / 73:45'28

Dell: False

Record Add: 11/5/2004 10:10:00 AM

Record Upd: 5/4/2010 8:44:00 AM

Updated By: rshough

Own Op: Owner

Sub Type: C01

Owner Name: Kathy M. Sheehan

Owner Company: City of Albany

Owner Address: City Hall, Room 103

Owner Addr2: Not reported

Owner City,St,Zip: Albany, NY 12207

Owner Country: United States of America

Own Op: Document Repository

Sub Type: C01

Owner Name: Luis Perez

Owner Company: Albany Community Development Agency

Owner Address: 200 Henry Johnson Boulevard

Owner Addr2: Not reported

Owner City,St,Zip: Albany, NY 12210

Owner Country: United States of America

Own Op: Applicant/Requestor

Sub Type: C01

Owner Name: Luis Perez

- Continued on next page -

# Site Detail Report

Target Property: 48 SWINTON ST  
ALBANY, NY 12206

JOB: 15.5188

## INST CONTROL

**EDR ID:** S110487614 **DIST/DIR:** 0.183 ESE **ELEVATION:** 199 **MAP ID:** E18

**NAME:** ARBOR HILL GATEWAY PROPERTIES

**Rev:** 11/14/2016

**ADDRESS:** 225 HENRY JOHNSON BOULEVARD  
ALBANY, NY 12207  
ALBANY

**ID/Status:** 333385

**SOURCE:** NY Department of Environmental Conservation

Owner Company: City of Albany  
Owner Address: Albany Community Development Agency  
Owner Addr2: 200 Henry Johnson Boulevard  
Owner City,St,Zip: Albany, NY 12210  
Owner Country: United States of America  
HW Code: E401048  
Waste Type: tetrachloroethene (PCE)  
Waste Quantity: UNKNOWN  
Waste Code: Not reported  
HW Code: E401048  
Waste Type: tetrachloroethene (PCE)  
Waste Quantity: UNKNOWN  
Waste Code: Not reported  
HW Code: E401048  
Waste Type: BENZENE  
Waste Quantity: UNKNOWN  
Waste Code: Not reported  
HW Code: E401048  
Waste Type: BENZENE  
Waste Quantity: UNKNOWN  
Waste Code: Not reported  
HW Code: E401048  
Waste Type: XYLENE (MIXED)  
Waste Quantity: UNKNOWN  
Waste Code: Not reported  
HW Code: E401048  
Waste Type: XYLENE (MIXED)  
Waste Quantity: UNKNOWN  
Waste Code: Not reported  
HW Code: E401048  
Waste Type: METHYL-TERT-BUTYL ETHER (MTBE)  
Waste Quantity: UNKNOWN  
Waste Code: Not reported  
HW Code: E401048  
Waste Type: METHYL-TERT-BUTYL ETHER (MTBE)  
Waste Quantity: UNKNOWN  
Waste Code: Not reported  
HW Code: E401048  
Waste Type: TOLUENE  
Waste Quantity: UNKNOWN  
Waste Code: Not reported  
HW Code: E401048  
Waste Type: TOLUENE  
Waste Quantity: UNKNOWN  
Waste Code: Not reported

- Continued on next page -

## Site Detail Report

Target Property: 48 SWINTON ST  
ALBANY, NY 12206

JOB: 15.5188

### INST CONTROL

**EDR ID:** S110487614 **DIST/DIR:** 0.183 ESE **ELEVATION:** 199 **MAP ID:** E18

**NAME:** ARBOR HILL GATEWAY PROPERTIES

**Rev:** 11/14/2016

**ADDRESS:** 225 HENRY JOHNSON BOULEVARD  
ALBANY, NY 12207  
ALBANY

**ID/Status:** 333385

**SOURCE:** NY Department of Environmental Conservation

HW Code: E401048  
Waste Type: TETRACHLOROETHYLENE (PCE)  
Waste Quantity: UNKNOWN  
Waste Code: Not reported  
HW Code: E401048  
Waste Type: TETRACHLOROETHYLENE (PCE)  
Waste Quantity: UNKNOWN  
Waste Code: Not reported  
HW Code: E401048  
Waste Type: 1,2,4-TRIMETHYLBENZENE  
Waste Quantity: UNKNOWN  
Waste Code: Not reported  
HW Code: E401048  
Waste Type: ACETONE  
Waste Quantity: UNKNOWN  
Waste Code: Not reported  
HW Code: E401048  
Waste Type: ACETONE  
Waste Quantity: UNKNOWN  
Waste Code: Not reported  
HW Code: E401048  
Waste Type: ETHYLBENZENE  
Waste Quantity: UNKNOWN  
Waste Code: Not reported  
HW Code: E401048  
Waste Type: ETHYLBENZENE  
Waste Quantity: UNKNOWN  
Waste Code: Not reported  
Crossref ID: C302755  
Cross Ref Type Code: 23  
Cross Ref Type: Agreement/Consent Order Number  
Record Added Date: 1/22/2016 1:12:00 PM  
Record Updated: 1/22/2016 1:12:00 PM  
Updated By: ljalden  
Crossref ID: R2016-3695  
Cross Ref Type Code: 25  
Cross Ref Type: County Recording Identifier  
Record Added Date: 2/22/2016 2:40:00 PM  
Record Updated: 2/22/2016 2:40:00 PM  
Updated By: ljalden

Site Code: 333385  
Control Name: Environmental Easement  
HW Code: E401048  
Control Code: J

- Continued on next page -

## Site Detail Report

Target Property: 48 SWINTON ST  
ALBANY, NY 12206

JOB: 15.5188

### INST CONTROL

**EDR ID:** S110487614 **DIST/DIR:** 0.183 ESE **ELEVATION:** 199 **MAP ID:** E18

**NAME:** ARBOR HILL GATEWAY PROPERTIES

**Rev:** 11/14/2016

**ADDRESS:** 225 HENRY JOHNSON BOULEVARD

**ID/Status:** 333385

ALBANY, NY 12207

ALBANY

**SOURCE:** NY Department of Environmental Conservation

Control Type: INST

Dt record added: 01/22/2016

Dt rec updated: 01/22/2016

Updated By: ljalden

Site Code: 333385

Site Description: Location: The site is located in the Arbor Hill section of the City of Albany, Albany County. The property primarily fronts on Northern Boulevard (also known as Henry Johnson Boulevard) and its intersections with Livingston Avenue and Colonie Street. The site area encompasses approximately 0.5 acres. Site Features: The main site feature includes the redeveloped Arbor Hill Gateway Park and the Henry Johnson Memorial in the park. The park area is a mixture of paved and landscaped areas. Current Zoning/Use: The property is zoned commercial and has been redeveloped into a community park. The surrounding properties are a mixture of residential, commercial, and road rights-of-way. Historical Uses: The property was historically used as a gas and service station. Records indicated that there were six registered tanks at the facility. This included five underground storage tanks (USTs - four gasoline and one diesel fuel) and one above-ground storage tank for #2 fuel oil. A maintenance pit, sump, hydraulic reservoir, and the gas dispenser islands were present on the site. Poor housekeeping and leaking storage vessels appear to have led to the soil and groundwater contamination. A Phase I Environmental Site Assessment (ESA) was conducted in November 2003. A Phase II ESA, which included a surface and subsurface investigation, was conducted in July 2004. Subsequent to this investigation the City of Albany removed debris and remaining structures from the site, including an above-ground storage tank, due to the collapse of the service station building. The maintenance pit was also backfilled with soil at that time. The Phase I and II ESAs indicated subsurface petroleum contamination of both the soil and groundwater in the area of the former service station and USTs. Based on the Phase I and II ESAs, the City of Albany was able to enter the Environmental Restoration Program to address the contamination at the property. Operable Units: The site was divided into two operable units. An operable unit represents a portion of a remedial program for a site that for technical reasons can be addressed separately to investigate, eliminate, or mitigate a release, threat of release, or exposure pathway resulting from site contamination. Operable Unit 1 (OU1) is the on-site source area of the former gas and service station. OU2 consists of the off-site groundwater and soil vapor. Site Geology and Hydrogeology: The underlying soil deposits at the site are fine to medium brown sands and silt over silt and clay, and backfill materials consisting of gravel, stone dust, and bank sand. The water table is between 4' and 14' below the ground surface.

- Continued on next page -

## Site Detail Report

Target Property: 48 SWINTON ST  
ALBANY, NY 12206

JOB: 15.5188

### INST CONTROL

**EDR ID:** S110487614 **DIST/DIR:** 0.183 ESE **ELEVATION:** 199 **MAP ID:** E18

**NAME:** ARBOR HILL GATEWAY PROPERTIES

**Rev:** 11/14/2016

**ADDRESS:** 225 HENRY JOHNSON BOULEVARD

**ID/Status:** 333385

ALBANY, NY 12207

ALBANY

**SOURCE:** NY Department of Environmental Conservation

Groundwater generally follows the topography, flowing east across the site.

Env Problem: Remediation at the site is complete. Contaminants of Concern at the site prior to remediation were primarily petroleum hydrocarbons (gasoline range volatile organics - BTEX) and small quantities of semi-volatile organics (polynuclear aromatic hydrocarbons - PAHs) associated with the petroleum products. Most of the impacted soil was removed from the site during the Remedial Investigation - Tank and Vessel Closure Action. A small area of residual contamination was necessarily left in place at the site during this action because of its proximity to and around underground utilities and to Northern Boulevard and Colonie Street. The remedial investigations at OU1 and OU2 indicated that there are no current or potential future environmental exposure pathways that require remediation. Groundwater contamination above SCGs (1,2,4-trimethylbenzene, benzene, ethylbenzene, and xylenes) is present in one on-site monitoring well. Concentrations of contaminants in groundwater have shown significant reductions due to natural attenuation. Remedial actions have successfully achieved soil cleanup objectives for commercial use. Residual contamination in the groundwater is being managed under a Site Management Plan. The five-year monitoring period in the Record of Decision went through 2014. Monitoring has shown contaminant concentrations in groundwater have not dropped to below applicable groundwater standards for two consecutive years, so monitoring will continue.

Health Problem: Remedial actions are complete and measures are in place to control the potential for coming in contact with residual contamination remaining at the site.

Dump: False

Structure: False

Lagoon: False

Landfill: False

Pond: False

Disp Start: Not reported

Disp Term: Not reported

Lat/Long: 42:39'57 / 73:45'28

Dell: False

Record Add: 11/5/2004 10:10:00 AM

Record Upd: 5/4/2010 8:44:00 AM

Updated By: rshough

Own Op: Owner

Sub Type: C01

Owner Name: Kathy M. Sheehan

Owner Company: City of Albany

Owner Address: City Hall, Room 103

- Continued on next page -

## Site Detail Report

Target Property: 48 SWINTON ST  
ALBANY, NY 12206

JOB: 15.5188

### INST CONTROL

**EDR ID:** S110487614      **DIST/DIR:** 0.183 ESE      **ELEVATION:** 199      **MAP ID:** E18

**NAME:** ARBOR HILL GATEWAY PROPERTIES

**Rev:** 11/14/2016

**ADDRESS:** 225 HENRY JOHNSON BOULEVARD  
ALBANY, NY 12207  
ALBANY

**ID/Status:** 333385

**SOURCE:** NY Department of Environmental Conservation

Owner Addr2: Not reported  
Owner City,St,Zip: Albany, NY 12207  
Owner Country: United States of America  
Own Op: Document Repository  
Sub Type: C01  
Owner Name: Luis Perez  
Owner Company: Albany Community Development Agency  
Owner Address: 200 Henry Johnson Boulevard  
Owner Addr2: Not reported  
Owner City,St,Zip: Albany, NY 12210  
Owner Country: United States of America  
Own Op: Applicant/Requestor  
Sub Type: C01  
Owner Name: Luis Perez  
Owner Company: City of Albany  
Owner Address: Albany Community Development Agency  
Owner Addr2: 200 Henry Johnson Boulevard  
Owner City,St,Zip: Albany, NY 12210  
Owner Country: United States of America  
HW Code: E401048  
Waste Type: tetrachloroethene (PCE)  
Waste Quantity: UNKNOWN  
Waste Code: Not reported  
HW Code: E401048  
Waste Type: tetrachloroethene (PCE)  
Waste Quantity: UNKNOWN  
Waste Code: Not reported  
HW Code: E401048  
Waste Type: BENZENE  
Waste Quantity: UNKNOWN  
Waste Code: Not reported  
HW Code: E401048  
Waste Type: BENZENE  
Waste Quantity: UNKNOWN  
Waste Code: Not reported  
HW Code: E401048  
Waste Type: XYLENE (MIXED)  
Waste Quantity: UNKNOWN  
Waste Code: Not reported  
HW Code: E401048  
Waste Type: XYLENE (MIXED)  
Waste Quantity: UNKNOWN  
Waste Code: Not reported  
HW Code: E401048  
Waste Type: METHYL-TERT-BUTYL ETHER (MTBE)

- Continued on next page -



## Site Detail Report

Target Property: 48 SWINTON ST  
ALBANY, NY 12206

JOB: 15.5188

### INST CONTROL

**EDR ID:** S110487614 **DIST/DIR:** 0.183 ESE **ELEVATION:** 199 **MAP ID:** E18

**NAME:** ARBOR HILL GATEWAY PROPERTIES

**Rev:** 11/14/2016

**ADDRESS:** 225 HENRY JOHNSON BOULEVARD  
ALBANY, NY 12207  
ALBANY

**ID/Status:** 333385

**SOURCE:** NY Department of Environmental Conservation

Waste Quantity: UNKNOWN  
Waste Code: Not reported  
HW Code: E401048  
Waste Type: METHYL-TERT-BUTYL ETHER (MTBE)  
Waste Quantity: UNKNOWN  
Waste Code: Not reported  
HW Code: E401048  
Waste Type: TOLUENE  
Waste Quantity: UNKNOWN  
Waste Code: Not reported  
HW Code: E401048  
Waste Type: TOLUENE  
Waste Quantity: UNKNOWN  
Waste Code: Not reported  
HW Code: E401048  
Waste Type: TETRACHLOROETHYLENE (PCE)  
Waste Quantity: UNKNOWN  
Waste Code: Not reported  
HW Code: E401048  
Waste Type: TETRACHLOROETHYLENE (PCE)  
Waste Quantity: UNKNOWN  
Waste Code: Not reported  
HW Code: E401048  
Waste Type: 1,2,4-TRIMETHYLBENZENE  
Waste Quantity: UNKNOWN  
Waste Code: Not reported  
HW Code: E401048  
Waste Type: ACETONE  
Waste Quantity: UNKNOWN  
Waste Code: Not reported  
HW Code: E401048  
Waste Type: ACETONE  
Waste Quantity: UNKNOWN  
Waste Code: Not reported  
HW Code: E401048  
Waste Type: ETHYLBENZENE  
Waste Quantity: UNKNOWN  
Waste Code: Not reported  
HW Code: E401048  
Waste Type: ETHYLBENZENE  
Waste Quantity: UNKNOWN  
Waste Code: Not reported  
Crossref ID: C302755  
Cross Ref Type Code: 23  
Cross Ref Type: Agreement/Consent Order Number

- Continued on next page -

## Site Detail Report

Target Property: 48 SWINTON ST  
ALBANY, NY 12206

JOB: 15.5188

### INST CONTROL

**EDR ID:** S110487614      **DIST/DIR:** 0.183 ESE      **ELEVATION:** 199      **MAP ID:** E18

**NAME:** ARBOR HILL GATEWAY PROPERTIES

**Rev:** 11/14/2016

**ADDRESS:** 225 HENRY JOHNSON BOULEVARD  
ALBANY, NY 12207  
ALBANY

**ID/Status:** 333385

**SOURCE:** NY Department of Environmental Conservation

Record Added Date: 1/22/2016 1:12:00 PM  
Record Updated: 1/22/2016 1:12:00 PM  
Updated By: ljalden  
Crossref ID: R2016-3695  
Cross Ref Type Code: 25  
Cross Ref Type: County Recording Identifier  
Record Added Date: 2/22/2016 2:40:00 PM  
Record Updated: 2/22/2016 2:40:00 PM  
Updated By: ljalden

## Site Detail Report

Target Property: 48 SWINTON ST  
ALBANY, NY 12206

JOB: 15.5188

### LTANKS

**EDR ID:** S104877239      **DIST/DIR:** 0.063 East      **ELEVATION:** 218      **MAP ID:** 3

**NAME:** ADAMS RES LIVINGSTON AVE

**Rev:** 11/14/2016

**ADDRESS:** 345 LIVINGSTON AVE  
ALBANY, NY  
ALBANY

ID/Status: 0009444 / 2001-03-06  
ID/Status: 143636  
ID/Status: 0009444

**SOURCE:** NY Department of Environmental Conservation

#### LTANKS:

Site ID: 143636

Spill Number/Closed Date: 0009444 / 2001-03-06

Spill Date: 2000-11-16

Spill Cause: Tank Failure

Spill Source: Private Dwelling

Spill Class: Known release that creates potential for fire or hazard. DEC Response.

Willing Responsible Party. Corrective action taken.

Cleanup Ceased: Not reported

Cleanup Meets Standard: True

SWIS: 0101

Investigator: WEBLAIN

Referred To: Not reported

Reported to Dept: 2000-11-16

CID: 282

Water Affected: Not reported

Spill Notifier: Other

Last Inspection: 2000-11-16

Recommended Penalty: False

UST Involvement: False

Remediation Phase: 0

Date Entered In Computer: 2000-11-16

Spill Record Last Update: 2003-03-20

Spiller Name: SAME \*\*\*

Spiller Company: JOHN ADAMS

Spiller Address: 345 LIVINGSTON AVE

Spiller City,St,Zip: ALBANY, NY 12206-

Spiller County: 001

Spiller Contact: JOHN ADAMS

Spiller Phone: (518) 462-5057

Spiller Extention: Not reported

DEC Region: 4

DER Facility ID: 122499

DEC Memo: "Prior to Sept, 2004 data translation this spill Lead\_DEC Field was

BLAIN 11/16/00 Blain onsite. Carpinello Fuels assisting homeowner to  
clean up. Old tank rusted thru. No offsite migration. self spiller.  
closed no folder "

Remarks: "THEY WERE MAKING A OIL DELIVERY AND FOUND THE TANK HAD FAILED. THE  
TANK SIZE IS 275 GALLON.THEY PUMPED IN 150 GALLONS OF OIL. THEY ARE  
CLEANING UP THE SPILL NOW "

#### Material:

Site ID: 143636

Operable Unit ID: 831738

- Continued on next page -

## Site Detail Report

Target Property: 48 SWINTON ST  
ALBANY, NY 12206

JOB: 15.5188

### LTANKS

**EDR ID:** S104877239      **DIST/DIR:** 0.063 East      **ELEVATION:** 218      **MAP ID:** 3

**NAME:** ADAMS RES LIVINGSTON AVE

**Rev:** 11/14/2016

**ADDRESS:** 345 LIVINGSTON AVE

ID/Status: 0009444 / 2001-03-06

ALBANY, NY

ID/Status: 143636

ALBANY

ID/Status: 0009444

**SOURCE:** NY Department of Environmental Conservation

Operable Unit: 01

Material ID: 560447

Material Code: 0001A

Material Name: #2 fuel oil

Case No.: Not reported

Material FA: Petroleum

Quantity: 100.00

Units: Gallons

Recovered: 85.00

Resource Affected: Not reported

Oxygenate: Not reported

Tank Test:

## Site Detail Report

Target Property: 48 SWINTON ST  
ALBANY, NY 12206

JOB: 15.5188

### LTANKS

**EDR ID:** S103478075      **DIST/DIR:** 0.160 ESE      **ELEVATION:** 203      **MAP ID:** D11

**NAME:** FORLANI CITGO NORTHERN

**Rev:** 11/14/2016

**ADDRESS:** NORTHERN BLVD  
ALBANY, NY  
ALBANY

ID/Status: 8900652 / 1989-11-06  
ID/Status: 106748  
ID/Status: 8900652

**SOURCE:** NY Department of Environmental Conservation

#### LTANKS:

Site ID: 106748

Spill Number/Closed Date: 8900652 / 1989-11-06

Spill Date: 1989-04-20

Spill Cause: Tank Test Failure

Spill Source: Gasoline Station or other PBS Facility

Spill Class: Known release that creates potential for fire or hazard. (Minimal Occurrence)

Cleanup Ceased: 1989-09-14

Cleanup Meets Standard: True

SWIS: 0101

Investigator: TESPERSBE

Referred To: Not reported

Reported to Dept: 1989-04-21

CID: Not reported

Water Affected: Not reported

Spill Notifier: Tank Tester

Last Inspection: Not reported

Recommended Penalty: False

UST Involvement: True

Remediation Phase: 0

Date Entered In Computer: 1989-04-21

Spill Record Last Update: 2002-07-10

Spiller Name: Not reported

Spiller Company: FORLANI CITGO

Spiller Address: 225 NORTHERN BOULEVARD

Spiller City,St,Zip: ALBANY, ZZ

Spiller County: 001

Spiller Contact: Not reported

Spiller Phone: Not reported

Spiller Extention: Not reported

DEC Region: 4

DER Facility ID: 93968

DEC Memo: "Prior to Sept, 2004 data translation this spill Lead\_DEC Field was SPERBECK 9416539 [HENRY JOHNSON Blvd???"

Remarks: "INCONCLUSIVE PETROTITE TEST ON 3 TANKS: 1 2K, 2-1.5K. TOO MUCH AIR. EXCAVATE, ISOLATE, RETEST NEXT WEEK. TANKS PASSED."

#### Material:

Site ID: 106748

Operable Unit ID: 926926

Operable Unit: 01

Material ID: 565091

Material Code: 0009

- Continued on next page -

## Site Detail Report

Target Property: 48 SWINTON ST  
ALBANY, NY 12206

JOB: 15.5188

### LTANKS

**EDR ID:** S103478075      **DIST/DIR:** 0.160 ESE      **ELEVATION:** 203      **MAP ID:** D11

**NAME:** FORLANI CITGO NORTHERN

**Rev:** 11/14/2016

**ADDRESS:** NORTHERN BLVD

ID/Status: 8900652 / 1989-11-06

ALBANY, NY

ID/Status: 106748

ALBANY

ID/Status: 8900652

**SOURCE:** NY Department of Environmental Conservation

Material Name: gasoline

Case No.: Not reported

Material FA: Petroleum

Quantity: .00

Units: Gallons

Recovered: .00

Resource Affected: Not reported

Oxygenate: Not reported

Tank Test:

Site ID: 106748

Spill Tank Test: 1535375

Tank Number: Not reported

Tank Size: 0

Test Method: 00

Leak Rate: .00

Gross Fail: Not reported

Modified By: Spills

Last Modified: Not reported

Test Method: Unknown

## Site Detail Report

Target Property: 48 SWINTON ST  
ALBANY, NY 12206

JOB: 15.5188

### LTANKS

**EDR ID:** S100177030      **DIST/DIR:** 0.240 South      **ELEVATION:** 190      **MAP ID:** J34

**NAME:** 1ST & NORTHERN BLVD  
**ADDRESS:** 132 NORTHERN BLVD @ 1ST ST  
ALBANY, NY  
ALBANY

**Rev:** 11/14/2016  
ID/Status: 8700817 / 1992-02-28  
ID/Status: 315661  
ID/Status: 8700817

**SOURCE:** NY Department of Environmental Conservation

#### LTANKS:

Site ID: 315661  
Spill Number/Closed Date: 8700817 / 1992-02-28  
Spill Date: 1987-04-28  
Spill Cause: Tank Test Failure  
Spill Source: Gasoline Station or other PBS Facility  
Spill Class: Known release that creates potential for fire or hazard. DEC Response.  
Willing Responsible Party. Corrective action taken.  
Cleanup Ceased: 1992-02-28  
Cleanup Meets Standard: True  
SWIS: 0101  
Investigator: WTCHRIST  
Referred To: Not reported  
Reported to Dept: 1987-04-28  
CID: Not reported  
Water Affected: Not reported  
Spill Notifier: Tank Tester  
Last Inspection: Not reported  
Recommended Penalty: False  
UST Involvement: True  
Remediation Phase: 0  
Date Entered In Computer: 1987-04-30  
Spill Record Last Update: 2010-08-06  
Spiller Name: Not reported  
Spiller Company: MARS HILL  
Spiller Address: 5 HOMESTEAD AVE  
Spiller City,St,Zip: ALBANY, ZZ  
Spiller County: 001  
Spiller Contact: Not reported  
Spiller Phone: Not reported  
Spiller Extention: Not reported  
DEC Region: 4  
DER Facility ID: 254499  
DEC Memo: "Prior to Sept, 2004 data translation this spill Lead\_DEC Field was  
CHRISTENSEN // : OWNER MARS HILL DEFAULTED ON PROPERTY TO ALBANY  
COUNTY. PROP. IS AL JOHNSON. // : SEE SPILL #9109113. SEE FOLDER  
(Edocs) FOR BOTH SPILL #s. 4/1/98 STIP SIGNED BE SEARS. [MAY NOW BE  
HENRY JOHNSON Blvd, PART OF NORTHERN Blvd CHANGED NAME AROUND 1991] "  
Remarks: "PUMPING OUT TANKS NOW. BETWEEN 1ST & NORTHERN."

#### Material:

Site ID: 315661  
Operable Unit ID: 907289  
Operable Unit: 01

- Continued on next page -

## Site Detail Report

Target Property: 48 SWINTON ST  
ALBANY, NY 12206

JOB: 15.5188

### LTANKS

**EDR ID:** S100177030      **DIST/DIR:** 0.240 South      **ELEVATION:** 190      **MAP ID:** J34

**NAME:** 1ST & NORTHERN BLVD

**Rev:** 11/14/2016

**ADDRESS:** 132 NORTHERN BLVD @ 1ST ST  
ALBANY, NY  
ALBANY

ID/Status: 8700817 / 1992-02-28  
ID/Status: 315661  
ID/Status: 8700817

**SOURCE:** NY Department of Environmental Conservation

Material ID: 470791  
Material Code: 0009  
Material Name: gasoline  
Case No.: Not reported  
Material FA: Petroleum  
Quantity: .00  
Units: Gallons  
Recovered: .00  
Resource Affected: Not reported  
Oxygenate: Not reported

Tank Test:  
Site ID: 315661  
Spill Tank Test: 1530761  
Tank Number: Not reported  
Tank Size: 0  
Test Method: 00  
Leak Rate: .00  
Gross Fail: Not reported  
Modified By: Spills  
Last Modified: Not reported  
Test Method: Unknown



## Site Detail Report

Target Property: 48 SWINTON ST  
ALBANY, NY 12206

JOB: 15.5188

### LTANKS

**EDR ID:** S104275994      **DIST/DIR:** 0.250 ENE      **ELEVATION:** 207      **MAP ID:** 36

**NAME:** JABOLWNOSKI RES NORTHERN

**Rev:** 11/14/2016

**ADDRESS:** 295 NORTHERN BLVD  
ALBANY, NY  
ALBANY

ID/Status: 9409461 / 1994-10-21  
ID/Status: 119379  
ID/Status: 9409461

**SOURCE:** NY Department of Environmental Conservation

#### LTANKS:

Site ID: 119379

Spill Number/Closed Date: 9409461 / 1994-10-21

Spill Date: 1994-10-15

Spill Cause: Tank Failure

Spill Source: Private Dwelling

Spill Class: Known release with minimal potential for fire or hazard. DEC Response.

Willing Responsible Party. Corrective action taken.

Cleanup Ceased: 1994-10-15

Cleanup Meets Standard: True

SWIS: 0101

Investigator: WTCHRIST

Referred To: Not reported

Reported to Dept: 1994-10-15

CID: Not reported

Water Affected: Not reported

Spill Notifier: Other

Last Inspection: Not reported

Recommended Penalty: False

UST Involvement: False

Remediation Phase: 0

Date Entered In Computer: 1994-10-21

Spill Record Last Update: 2002-07-10

Spiller Name: Not reported

Spiller Company: ANDREW JABOLWNOSKI

Spiller Address: Not reported

Spiller City,St,Zip: ZZ

Spiller County: 001

Spiller Contact: Not reported

Spiller Phone: Not reported

Spiller Extention: Not reported

DEC Region: 4

DER Facility ID: 103698

DEC Memo: "Prior to Sept, 2004 data translation this spill Lead\_DEC Field was

CHRISTENSEN [HENRY JOHNSON Blvd?]"

Remarks: "CELLAR AGT LEAKED, POLSINELLO CLEANED, TO REPLACE TANK. NO CALL-BACK  
REQUESTED."

#### Material:

Site ID: 119379

Operable Unit ID: 1007221

Operable Unit: 01

Material ID: 378889

Material Code: 0001A

- Continued on next page -

## Site Detail Report

Target Property: 48 SWINTON ST  
ALBANY, NY 12206

JOB: 15.5188

### LTANKS

**EDR ID:** S104275994      **DIST/DIR:** 0.250 ENE      **ELEVATION:** 207      **MAP ID:** 36

**NAME:** JABOLWNOSKI RES NORTHERN

**Rev:** 11/14/2016

**ADDRESS:** 295 NORTHERN BLVD  
ALBANY, NY  
ALBANY

ID/Status: 9409461 / 1994-10-21  
ID/Status: 119379  
ID/Status: 9409461

**SOURCE:** NY Department of Environmental Conservation

Material Name: #2 fuel oil  
Case No.: Not reported  
Material FA: Petroleum  
Quantity: 2.00  
Units: Gallons  
Recovered: .00  
Resource Affected: Not reported  
Oxygenate: Not reported

Tank Test:

## Site Detail Report

Target Property: 48 SWINTON ST  
ALBANY, NY 12206

JOB: 15.5188

### LTANKS

**EDR ID:** S100135253      **DIST/DIR:** 0.257 WSW      **ELEVATION:** 227      **MAP ID:** 38

**NAME:** FHI MGT MCPHERSON TERR

**Rev:** 11/14/2016

**ADDRESS:** 1 MCPHERSON TERR  
ALBANY, NY  
ALBANY

ID/Status: 8707688 / 1989-03-22  
ID/Status: 101562  
ID/Status: 8707688

**SOURCE:** NY Department of Environmental Conservation

#### LTANKS:

Site ID: 101562

Spill Number/Closed Date: 8707688 / 1989-03-22

Spill Date: 1987-12-01

Spill Cause: Tank Failure

Spill Source: Private Dwelling

Spill Class: Known release that creates a file or hazard. DEC Response. Unknown

Responsible Party. Corrective action taken. (ISR)

Cleanup Ceased: 1989-03-22

Cleanup Meets Standard: True

SWIS: 0101

Investigator: WEBLAIN

Referred To: Not reported

Reported to Dept: 1987-12-01

CID: Not reported

Water Affected: Not reported

Spill Notifier: Citizen

Last Inspection: 1987-12-04

Recommended Penalty: False

UST Involvement: False

Remediation Phase: 0

Date Entered In Computer: 1987-12-08

Spill Record Last Update: 1999-09-14

Spiller Name: Not reported

Spiller Company: FHI ASSET MGT CO

Spiller Address: 35 FULLER RD

Spiller City,St,Zip: ALBANY, NY 12205

Spiller County: 001

Spiller Contact: Not reported

Spiller Phone: Not reported

Spiller Extention: Not reported

DEC Region: 4

DER Facility ID: 89987

DEC Memo: "Prior to Sept, 2004 data translation this spill Lead\_DEC Field was

BLAIN 02/13/92: BLAIN ON SITE 12/4-CLEANUP OF ODORS IN BASEMENT  
BEGUN. VENT BLOWER RAN FOR SEVERAL MONTHS. ALL THE MONEY IS GONE, THE  
LIKLIHOOD OF RECOVERY IS VERY LOW. "

Remarks: "FUMES IN CELLAR, NO VISIBLE LEAKS. BLAIN @ SITE 12/4-CLEANUP BEGUN.  
REMOVED TANK AND CONT. SOIL. EOI CONTRACTOR. BLDG MGR INDICTED FOR  
FRAUD FROM OTHER ACTIVITIES. BLDG AUCTIONED OFF."

#### Material:

Site ID: 101562

Operable Unit ID: 913368

- Continued on next page -

## Site Detail Report

Target Property: 48 SWINTON ST  
ALBANY, NY 12206

JOB: 15.5188

### LTANKS

**EDR ID:** S100135253      **DIST/DIR:** 0.257 WSW      **ELEVATION:** 227      **MAP ID:** 38

**NAME:** FHI MGT MCPHERSON TERR

**Rev:** 11/14/2016

**ADDRESS:** 1 MCPHERSON TERR  
ALBANY, NY  
ALBANY

ID/Status: 8707688 / 1989-03-22  
ID/Status: 101562  
ID/Status: 8707688

**SOURCE:** NY Department of Environmental Conservation

Operable Unit: 01  
Material ID: 466625  
Material Code: 0001A  
Material Name: #2 fuel oil  
Case No.: Not reported  
Material FA: Petroleum  
Quantity: 50.00  
Units: Gallons  
Recovered: 35.00  
Resource Affected: Not reported  
Oxygenate: Not reported

Tank Test:

## Site Detail Report

Target Property: 48 SWINTON ST  
ALBANY, NY 12206

JOB: 15.5188

### LTANKS

**EDR ID:** S100163910 **DIST/DIR:** 0.320 NE **ELEVATION:** 202 **MAP ID:** 49

**NAME:** LIVINGSTON MIDDLE SCHOOL NORTHERN BLVD BUHRMASTER 11/14/2016  
**ADDRESS:** 315 NORTHERN BLVD ID/Status: 8708077 / 1989-01-24  
ALBANY, NY ID/Status: 298581  
ALBANY ID/Status: 8708077  
**SOURCE:** NY Department of Environmental Conservation

#### LTANKS:

Site ID: 298581  
Spill Number/Closed Date: 8708077 / 1989-01-24  
Spill Date: 1987-12-17  
Spill Cause: Tank Test Failure  
Spill Source: Institutional, Educational, Gov., Other  
Spill Class: Known release that creates potential for fire or hazard. DEC Response.  
Willing Responsible Party. Corrective action taken.  
Cleanup Ceased: 1989-01-24  
Cleanup Meets Standard: True  
SWIS: 0101  
Investigator: WEBLAIN  
Referred To: Not reported  
Reported to Dept: 1987-12-17  
CID: Not reported  
Water Affected: Not reported  
Spill Notifier: Tank Tester  
Last Inspection: Not reported  
Recommended Penalty: False  
UST Involvement: False  
Remediation Phase: 0  
Date Entered In Computer: 1987-12-24  
Spill Record Last Update: 2016-03-02  
Spiller Name: Not reported  
Spiller Company: ALBANY CITY SCHOOL LIVINGSTON  
Spiller Address: 315 NORTHERN BLVD  
Spiller City,St,Zip: ALBANY, ZZ  
Spiller County: 999  
Spiller Contact: Not reported  
Spiller Phone: Not reported  
Spiller Extention: Not reported  
DEC Region: 4  
DER Facility ID: 241553  
DEC Memo: "Prior to Sept, 2004 data translation this spill Lead\_DEC Field was  
BLAIN SEE 8708077 (2 pages), 8710177 (1 page), 8900277 (2 pages),  
8901838 (2 pages), 9211596 (1 page); PBS 4-162663 (Edocs). 10/4/12 -  
FOIL 12/385 Edoc CD w/spill & PBS 10/17/13 - FOIL 13/403 follow-up to  
12/385, no new material to supply 3/2/16 - FOIL W003949-021816, w/PBS  
& 8708077 (2 pages), 8710177 (1 page), 8900277 (2 pages), 8901838 (2  
pages), 9211596 (1 page)."  
Remarks: "(2) 20K UGT'S FAILED AT UNREADABLE RATES. WILL RETEST BOTH.  
9/26/88. ONE PASSED, OTHER FAILED. 12/14/88 SPERBECK OKD ABANDONING  
TANK IN PLACE. TANK 001 PASSED, 002 ABANDONED IN PLACE. TS SENT OK  
1/24."

- Continued on next page -

## Site Detail Report

Target Property: 48 SWINTON ST  
ALBANY, NY 12206

JOB: 15.5188

### LTANKS

**EDR ID:** S100163910      **DIST/DIR:** 0.320 NE      **ELEVATION:** 202      **MAP ID:** 49

**NAME:** LIVINGSTON MIDDLE SCHOOL NORTHERN BLVD BUHRMASTER 11/14/2016  
**ADDRESS:** 315 NORTHERN BLVD ID/Status: 8708077 / 1989-01-24  
ALBANY, NY ID/Status: 298581  
ALBANY ID/Status: 8708077  
**SOURCE:** NY Department of Environmental Conservation

#### Material:

Site ID: 298581  
Operable Unit ID: 912561  
Operable Unit: 01  
Material ID: 463472  
Material Code: 0001A  
Material Name: #2 fuel oil  
Case No.: Not reported  
Material FA: Petroleum  
Quantity: .00  
Units: Gallons  
Recovered: .00  
Resource Affected: Not reported  
Oxygenate: Not reported

#### Tank Test:

Site ID: 298581  
Spill Tank Test: 1532722  
Tank Number: 001  
Tank Size: 0  
Test Method: 00  
Leak Rate: .00  
Gross Fail: Not reported  
Modified By: Spills  
Last Modified: Not reported  
Test Method: Unknown  
Site ID: 298581  
Spill Tank Test: 1532723  
Tank Number: 002  
Tank Size: 0  
Test Method: 00  
Leak Rate: .00  
Gross Fail: Not reported  
Modified By: Spills  
Last Modified: Not reported  
Test Method: Unknown

## Site Detail Report

Target Property: 48 SWINTON ST  
ALBANY, NY 12206

JOB: 15.5188

### LTANKS

**EDR ID:** S100135199      **DIST/DIR:** 0.385 West      **ELEVATION:** 231      **MAP ID:** 51

**NAME:** M. SCHER & SON ELECTRIC N. LAKE AVE  
**ADDRESS:** 136 N. LAKE AVE  
ALBANY, NY  
ALBANY  
**SOURCE:** NY Department of Environmental Conservation

**Rev:** 11/14/2016  
ID/Status: 8707545 / 1990-08-10  
ID/Status: 8708258 / 1990-08-10  
ID/Status: 133021  
ID/Status: 133022  
ID/Status: 8707545

#### LTANKS:

Site ID: 133021  
Spill Number/Closed Date: 8707545 / 1990-08-10  
Spill Date: 1987-12-03  
Spill Cause: Tank Test Failure  
Spill Source: Commercial/Industrial  
Spill Class: Known release that creates potential for fire or hazard. (Minimal Occurrence)  
Cleanup Ceased: 1988-05-16  
Cleanup Meets Standard: True  
SWIS: 0101  
Investigator: tesperbe  
Referred To: Not reported  
Reported to Dept: 1987-12-03  
CID: Not reported  
Water Affected: Not reported  
Spill Notifier: Tank Tester  
Last Inspection: Not reported  
Recommended Penalty: False  
UST Involvement: True  
Remediation Phase: 0  
Date Entered In Computer: 1987-12-07  
Spill Record Last Update: 2013-01-23  
Spiller Name: Not reported  
Spiller Company: M. SHERER & SONS SCHEAR? [SCHER]  
Spiller Address: SAME  
Spiller City,St,Zip: ZZ  
Spiller County: 999  
Spiller Contact: Not reported  
Spiller Phone: Not reported  
Spiller Extention: Not reported  
DEC Region: 4  
DER Facility ID: 114485  
DEC Memo: "Prior to Sept, 2004 data translation this spill Lead\_DEC Field was SPERBECK 08/10/90: PASSED 5/88. SEE 8708258, 9508954. PBS 4-435236"  
Remarks: "2K UGT FAILED @ .8 GPH. WILL EXCAVATE, ISOLATE AND RETEST"

#### Material:

Site ID: 133021  
Operable Unit ID: 913223  
Operable Unit: 01  
Material ID: 466487  
Material Code: 0008  
Material Name: diesel

- Continued on next page -

## Site Detail Report

Target Property: 48 SWINTON ST  
ALBANY, NY 12206

JOB: 15.5188

### LTANKS

**EDR ID:** S100135199      **DIST/DIR:** 0.385 West      **ELEVATION:** 231      **MAP ID:** 51

**NAME:** M. SCHER & SON ELECTRIC N. LAKE AVE  
**ADDRESS:** 136 N. LAKE AVE  
ALBANY, NY  
ALBANY  
**SOURCE:** NY Department of Environmental Conservation

**Rev:** 11/14/2016  
ID/Status: 8707545 / 1990-08-10  
ID/Status: 8708258 / 1990-08-10  
ID/Status: 133021  
ID/Status: 133022  
ID/Status: 8707545

Case No.: Not reported  
Material FA: Petroleum  
Quantity: .00  
Units: Gallons  
Recovered: .00  
Resource Affected: Not reported  
Oxygenate: Not reported

Tank Test:  
Site ID: 133021  
Spill Tank Test: 1532510  
Tank Number: Not reported  
Tank Size: 0  
Test Method: 00  
Leak Rate: .00  
Gross Fail: Not reported  
Modified By: Spills  
Last Modified: Not reported  
Test Method: Unknown

Site ID: 133022  
Spill Number/Closed Date: 8708258 / 1990-08-10  
Spill Date: 1987-12-23  
Spill Cause: Tank Test Failure  
Spill Source: Commercial/Industrial  
Spill Class: Known release that creates potential for fire or hazard. (Minimal Occurrence)  
Cleanup Ceased: 1988-05-16  
Cleanup Meets Standard: True  
SWIS: 0101  
Investigator: tesperbe  
Referred To: Not reported  
Reported to Dept: 1987-12-23  
CID: Not reported  
Water Affected: Not reported  
Spill Notifier: Tank Tester  
Last Inspection: Not reported  
Recommended Penalty: False  
UST Involvement: True  
Remediation Phase: 0  
Date Entered In Computer: 1988-02-25  
Spill Record Last Update: 2013-01-23  
Spiller Name: Not reported

- Continued on next page -



## Site Detail Report

Target Property: 48 SWINTON ST  
ALBANY, NY 12206

JOB: 15.5188

### LTANKS

**EDR ID:** S100135199      **DIST/DIR:** 0.385 West      **ELEVATION:** 231      **MAP ID:** 51

**NAME:** M. SCHER & SON ELECTRIC N. LAKE AVE  
**ADDRESS:** 136 N. LAKE AVE  
ALBANY, NY  
ALBANY  
**SOURCE:** NY Department of Environmental Conservation

**Rev:** 11/14/2016  
ID/Status: 8707545 / 1990-08-10  
ID/Status: 8708258 / 1990-08-10  
ID/Status: 133021  
ID/Status: 133022  
ID/Status: 8707545

Spiller Company: M. SHEAR ELECTRIC [SCHER]  
Spiller Address: 136 N. LAKE AVE  
Spiller City,St,Zip: ALBANY, ZZ  
Spiller County: 999  
Spiller Contact: Not reported  
Spiller Phone: (518) 462-5544  
Spiller Extention: Not reported  
DEC Region: 4  
DER Facility ID: 433447  
DEC Memo: "Prior to Sept, 2004 data translation this spill Lead\_DEC Field was  
SPERBECK 08/10/90: PASSED 5/88. SEE 8707545, 9508954. PBS 4-600488"  
Remarks: "2K UGT FAILED (-.583 GPH), WILL PUMP, SEE #8707545."

Material:  
Site ID: 133022  
Operable Unit ID: 913765  
Operable Unit: 01  
Material ID: 463653  
Material Code: 0008  
Material Name: diesel  
Case No.: Not reported  
Material FA: Petroleum  
Quantity: .00  
Units: Gallons  
Recovered: .00  
Resource Affected: Not reported  
Oxygenate: Not reported

Tank Test:  
Site ID: 133022  
Spill Tank Test: 1532797  
Tank Number: Not reported  
Tank Size: 0  
Test Method: 00  
Leak Rate: .00  
Gross Fail: Not reported  
Modified By: Spills  
Last Modified: Not reported  
Test Method: Unknown

## Site Detail Report

Target Property: 48 SWINTON ST  
ALBANY, NY 12206

JOB: 15.5188

### LTANKS

**EDR ID:** S100133757      **DIST/DIR:** 0.425 SW      **ELEVATION:** 226      **MAP ID:** 54

**NAME:** WOOLWORTH CENTRAL AVE

**Rev:** 11/14/2016

**ADDRESS:** 147 CENTRAL AVE  
ALBANY, NY  
ALBANY

ID/Status: 8908037 / 1989-12-01  
ID/Status: 225885  
ID/Status: 8908037

**SOURCE:** NY Department of Environmental Conservation

#### LTANKS:

Site ID: 225885

Spill Number/Closed Date: 8908037 / 1989-12-01

Spill Date: 1989-11-13

Spill Cause: Tank Failure

Spill Source: Commercial/Industrial

Spill Class: Known release that creates potential for fire or hazard. DEC Response.

Willing Responsible Party. Corrective action taken.

Cleanup Ceased: 1989-11-21

Cleanup Meets Standard: True

SWIS: 0101

Investigator: MCDONALD

Referred To: Not reported

Reported to Dept: 1989-11-13

CID: Not reported

Water Affected: Not reported

Spill Notifier: Other

Last Inspection: Not reported

Recommended Penalty: False

UST Involvement: False

Remediation Phase: 0

Date Entered In Computer: 1989-11-17

Spill Record Last Update: 2003-11-17

Spiller Name: Not reported

Spiller Company: F.W. WOOLWORTH

Spiller Address: 147 CENTRAL AVE

Spiller City,St,Zip: ALBANY, ZZ

Spiller County: 001

Spiller Contact: Not reported

Spiller Phone: (518) 434-6525

Spiller Extention: Not reported

DEC Region: 4

DER Facility ID: 186453

DEC Memo: ""

Remarks: "5K STEEL TANK 50 YRS OLD IN BRICK VAULT, FOUND OIL IN VAULT,  
MCDONALD ADVISES REMOVAL. VALLEY EQ REMOVED TANK & CLEANED."

#### Material:

Site ID: 225885

Operable Unit ID: 935541

Operable Unit: 01

Material ID: 444802

Material Code: 0001A

Material Name: #2 fuel oil

- Continued on next page -

## Site Detail Report

Target Property: 48 SWINTON ST  
ALBANY, NY 12206

JOB: 15.5188

### LTANKS

**EDR ID:** S100133757      **DIST/DIR:** 0.425 SW      **ELEVATION:** 226      **MAP ID:** 54

**NAME:** WOOLWORTH CENTRAL AVE

**Rev:** 11/14/2016

**ADDRESS:** 147 CENTRAL AVE  
ALBANY, NY  
ALBANY

ID/Status: 8908037 / 1989-12-01  
ID/Status: 225885  
ID/Status: 8908037

**SOURCE:** NY Department of Environmental Conservation

Case No.: Not reported  
Material FA: Petroleum  
Quantity: .00  
Units: Gallons  
Recovered: .00  
Resource Affected: Not reported  
Oxygenate: Not reported

Tank Test:

## Site Detail Report

Target Property: 48 SWINTON ST  
ALBANY, NY 12206

JOB: 15.5188

### LTANKS

**EDR ID:** S102232854 **DIST/DIR:** 0.462 SSW **ELEVATION:** 201 **MAP ID:** M57

**NAME:** ALBANY HOUSING TOWNSEND CENTRAL AVE

**Rev:** 11/14/2016

**ADDRESS:** 45 CENTRAL AVE  
ALBANY, NY  
ALBANY

ID/Status: 9211423 / 1993-02-02  
ID/Status: 260957  
ID/Status: 9211423

**SOURCE:** NY Department of Environmental Conservation

#### LTANKS:

Site ID: 260957

Spill Number/Closed Date: 9211423 / 1993-02-02

Spill Date: 1993-01-05

Spill Cause: Tank Test Failure

Spill Source: Institutional, Educational, Gov., Other

Spill Class: Known release that creates potential for fire or hazard. DEC Response.

Willing Responsible Party. Corrective action taken.

Cleanup Ceased: 1993-01-20

Cleanup Meets Standard: True

SWIS: 0101

Investigator: WTCHRIST

Referred To: Not reported

Reported to Dept: 1993-01-05

CID: Not reported

Water Affected: Not reported

Spill Notifier: Tank Tester

Last Inspection: 1993-01-20

Recommended Penalty: False

UST Involvement: False

Remediation Phase: 0

Date Entered In Computer: 1993-01-07

Spill Record Last Update: 2013-12-03

Spiller Name: Not reported

Spiller Company: ALBANY HOUSING AUTH AHA

Spiller Address: Not reported

Spiller City,St,Zip: ZZ

Spiller County: 001

Spiller Contact: Not reported

Spiller Phone: Not reported

Spiller Extention: Not reported

DEC Region: 4

DER Facility ID: 213122

DEC Memo: "Prior to Sept, 2004 data translation this spill Lead\_DEC Field was  
CHRISTENSEN 8709105, 9211423, 0305373 & 0305702 (Edocs); PBS 4-134775  
10/31/13 - FOIL 13/429, Edoc CD w/3 others & PBS"

Remarks: "10K UGT FAILED HORNER @ GROSS RATE, FOUND LEAKING MANWAY GASKET,  
PUMPED BELOW LEAK, 1/6 REPAIR, 1/7 RETEST. 1/8,15:40-FAILED @  
-.326GPH. 1/1 9-FOUND MINOR CONT., TANK REMOVED, SAMPLED, BACKFILLED."  
Not reported

#### Material:

Site ID: 260957

Operable Unit ID: 975719

- Continued on next page -

## Site Detail Report

Target Property: 48 SWINTON ST  
ALBANY, NY 12206

JOB: 15.5188

### LTANKS

**EDR ID:** S102232854      **DIST/DIR:** 0.462 SSW      **ELEVATION:** 201      **MAP ID:** M57

**NAME:** ALBANY HOUSING TOWNSEND CENTRAL AVE

**Rev:** 11/14/2016

**ADDRESS:** 45 CENTRAL AVE

ID/Status: 9211423 / 1993-02-02

ALBANY, NY

ID/Status: 260957

ALBANY

ID/Status: 9211423

**SOURCE:** NY Department of Environmental Conservation

Operable Unit: 01  
Material ID: 404827  
Material Code: 0001A  
Material Name: #2 fuel oil  
Case No.: Not reported  
Material FA: Petroleum  
Quantity: .00  
Units: Gallons  
Recovered: .00  
Resource Affected: Not reported  
Oxygenate: Not reported

Tank Test:  
Site ID: 260957  
Spill Tank Test: 1541025  
Tank Number: Not reported  
Tank Size: 0  
Test Method: 00  
Leak Rate: .00  
Gross Fail: Not reported  
Modified By: Spills  
Last Modified: Not reported  
Test Method: Unknown

## Site Detail Report

Target Property: 48 SWINTON ST  
ALBANY, NY 12206

JOB: 15.5188

### LTANKS

**EDR ID:** S105999675      **DIST/DIR:** 0.462 SSW      **ELEVATION:** 201      **MAP ID:** M58

**NAME:** ALBANY HOUSING TOWNSEND CENTRAL AVE

**Rev:** 11/14/2016

**ADDRESS:** 45 CENTRAL AVE

ID/Status: 0305373 / 2004-02-09

ALBANY, NY

ID/Status: 165412

ALBANY

ID/Status: 0305373

**SOURCE:** NY Department of Environmental Conservation

#### LTANKS:

Site ID: 165412

Spill Number/Closed Date: 0305373 / 2004-02-09

Spill Date: 2003-08-20

Spill Cause: Tank Test Failure

Spill Source: Institutional, Educational, Gov., Other

Spill Class: Known release that creates potential for fire or hazard. DEC Response.

Willing Responsible Party. Corrective action taken.

Cleanup Ceased: Not reported

Cleanup Meets Standard: True

SWIS: 0101

Investigator: WTCHRIST

Referred To: Not reported

Reported to Dept: 2003-08-20

CID: 257

Water Affected: Not reported

Spill Notifier: Tank Tester

Last Inspection: Not reported

Recommended Penalty: False

UST Involvement: True

Remediation Phase: 0

Date Entered In Computer: 2003-08-20

Spill Record Last Update: 2013-12-03

Spiller Name: RALPH SICKO

Spiller Company: ALBANY HOUSING AUTH AHA

Spiller Address: 200 S.PEARL ST

Spiller City,St,Zip: ALBANY, NY

Spiller County: 001

Spiller Contact: RALPH SICKO

Spiller Phone: (518) 641-7506

Spiller Extention: Not reported

DEC Region: 4

DER Facility ID: 139419

DEC Memo: "Prior to Sept, 2004 data translation this spill Lead\_DEC Field was

CHRISTENSEN 11/04/2003 - Left message for Ralph Sicko to call me with

an update on this spill. wtc Mr. Sicko called back and told me they

found water in the tank. The tank was emptied and bids were being

taken to remove the 1,000 gallon tank. wtc 02/05/2004 - Called Mr.

Sicko and left message for an update. wtc 02/09/2004 - Tank was

removed and closure report was received under spill number 03-05702.

It was called in twice. Closed wtc [200 S. Pearl is address of AHA

offices, report was for Townsend on Central, see 0305702] 8709105,

9211423, 0305373 & 0305702; PBS 4-134775 10/31/13 - FOIL 13/429, Edoc

CD w/3 others & PBS"

- Continued on next page -

## Site Detail Report

Target Property: 48 SWINTON ST  
ALBANY, NY 12206

JOB: 15.5188

### LTANKS

**EDR ID:** S105999675      **DIST/DIR:** 0.462 SSW      **ELEVATION:** 201      **MAP ID:** M58

**NAME:** ALBANY HOUSING TOWNSEND CENTRAL AVE

**Rev:** 11/14/2016

**ADDRESS:** 45 CENTRAL AVE

ID/Status: 0305373 / 2004-02-09

ALBANY, NY

ID/Status: 165412

ALBANY

ID/Status: 0305373

**SOURCE:** NY Department of Environmental Conservation

Remarks: "ARE CHECKING IN TO PUMPING TANK OUT"

**Material:**

Site ID: 165412

Operable Unit ID: 871997

Operable Unit: 01

Material ID: 502627

Material Code: 0008

Material Name: diesel

Case No.: Not reported

Material FA: Petroleum

Quantity: .00

Units: Gallons

Recovered: .00

Resource Affected: Not reported

Oxygenate: Not reported

**Tank Test:**

## Site Detail Report

Target Property: 48 SWINTON ST  
ALBANY, NY 12206

JOB: 15.5188

### LTANKS

**EDR ID:** S102232836 **DIST/DIR:** 0.462 SSW **ELEVATION:** 201 **MAP ID:** M59

**NAME:** ALBANY HOUSING TOWNSEND CENTRAL AVE

**Rev:** 11/14/2016

**ADDRESS:** 45 CENTRAL AVE @ NORTHERN  
ALBANY, NY  
ALBANY

ID/Status: 8709105 / 1988-11-07

ID/Status: 66394

ID/Status: 8709105

**SOURCE:** NY Department of Environmental Conservation

#### LTANKS:

Site ID: 66394

Spill Number/Closed Date: 8709105 / 1988-11-07

Spill Date: 1988-01-25

Spill Cause: Tank Test Failure

Spill Source: Institutional, Educational, Gov., Other

Spill Class: Known release that creates potential for fire or hazard. (Minimal Occurrence)

Cleanup Ceased: 1988-06-08

Cleanup Meets Standard: True

SWIS: 0101

Investigator: WEBLAIN

Referred To: Not reported

Reported to Dept: 1988-01-25

CID: Not reported

Water Affected: Not reported

Spill Notifier: Tank Tester

Last Inspection: 1988-06-08

Recommended Penalty: False

UST Involvement: False

Remediation Phase: 0

Date Entered In Computer: 1988-02-25

Spill Record Last Update: 2013-12-03

Spiller Name: Not reported

Spiller Company: ALBANY HOUSING AUTH AHA

Spiller Address: [45 CENTRAL AVE]

Spiller City,St,Zip: ZZ

Spiller County: 001

Spiller Contact: Not reported

Spiller Phone: Not reported

Spiller Extention: Not reported

DEC Region: 4

DER Facility ID: 63583

DEC Memo: "Prior to Sept, 2004 data translation this spill Lead\_DEC Field was

BLAIN 8709105, 9211423, 0305373 & 0305702 (Edocs); PBS 4-134775

[PROBABLY ON THE CORNER OF HENRY JOHNSON Blvd, SOUTHERN PART OF

NORTHERN Blvd CHANGED NAME AROUND 1991] 10/31/13 - FOIL 13/429, Edoc

CD w/3 others & PBS"

Remarks: "10K FAILED @ -.15 GPH, EXCAVATE, ISOLATE, RETEST W/I WK. PASSED  
RETEST 6/8."

#### Material:

Site ID: 66394

Operable Unit ID: 914367

- Continued on next page -



## Site Detail Report

Target Property: 48 SWINTON ST  
ALBANY, NY 12206

JOB: 15.5188

### LTANKS

**EDR ID:** S102232836      **DIST/DIR:** 0.462 SSW      **ELEVATION:** 201      **MAP ID:** M59

**NAME:** ALBANY HOUSING TOWNSEND CENTRAL AVE

**Rev:** 11/14/2016

**ADDRESS:** 45 CENTRAL AVE @ NORTHERN

ID/Status: 8709105 / 1988-11-07

ALBANY, NY

ID/Status: 66394

ALBANY

ID/Status: 8709105

**SOURCE:** NY Department of Environmental Conservation

Operable Unit: 01  
Material ID: 464442  
Material Code: 0001A  
Material Name: #2 fuel oil  
Case No.: Not reported  
Material FA: Petroleum  
Quantity: .00  
Units: Gallons  
Recovered: .00  
Resource Affected: Not reported  
Oxygenate: Not reported

Tank Test:  
Site ID: 66394  
Spill Tank Test: 1533094  
Tank Number: Not reported  
Tank Size: 0  
Test Method: 00  
Leak Rate: .00  
Gross Fail: Not reported  
Modified By: Spills  
Last Modified: Not reported  
Test Method: Unknown

## Site Detail Report

Target Property: 48 SWINTON ST  
ALBANY, NY 12206

JOB: 15.5188

### LTANKS

**EDR ID:** S102155827      **DIST/DIR:** 0.476 South      **ELEVATION:** 141      **MAP ID:** 60

**NAME:** VERIZON SHERIDAN AVE

**Rev:** 11/14/2016

**ADDRESS:** 236 SHERIDAN AVE  
ALBANY, NY 12206  
ALBANY

ID/Status: 0207914 / 2005-11-09

ID/Status: 8600091 / 1995-04-03

ID/Status: 230206

ID/Status: 230207

ID/Status: 0207914

**SOURCE:** NY Department of Environmental Conservation

#### LTANKS:

Site ID: 230206

Spill Number/Closed Date: 0207914 / 2005-11-09

Spill Date: 2002-10-30

Spill Cause: Tank Failure

Spill Source: Commercial/Industrial

Spill Class: Known release that creates potential for fire or hazard. DEC Response.

Willing Responsible Party. Corrective action taken.

Cleanup Ceased: Not reported

Cleanup Meets Standard: True

SWIS: 0101

Investigator: WTCHRIST

Referred To: Not reported

Reported to Dept: 2002-10-30

CID: 282

Water Affected: Not reported

Spill Notifier: Responsible Party

Last Inspection: Not reported

Recommended Penalty: False

UST Involvement: True

Remediation Phase: 0

Date Entered In Computer: 2002-10-30

Spill Record Last Update: 2010-06-04

Spiller Name: SAME

Spiller Company: VERIZON

Spiller Address: 236 SHERIDAN AVE

Spiller City,St,Zip: ALBANY, NY 12210-

Spiller County: 001

Spiller Contact: CLAUDIA TACCETTA

Spiller Phone: (914) 779-0780

Spiller Extention: Not reported

DEC Region: 4

DER Facility ID: 305347

DEC Memo: "07/01/05 - Wrote letter to Verizon (Ms. Claudia Taccetta) for a closure report. wtc 11-09-05 - Received test results for tank. Tank passed Cathodic testing and Tightness testing. Closed wtc See Edocs; PBS 4-395722; 8600091, 8910910, 9810729, 0005025, 0207914."

Remarks: "they have A GASOLINE LEAK IN THIER TANK TANK FAILED THE SPILL IS CONTAINED BY THE SECOND BARRIER WALL.THE GAS IS 10 INCHES DEEP MAKING ARRANGEMENTS TO PUMP OUT TANK. 4,000 UST TANK "

#### Material:

Site ID: 230206

Operable Unit ID: 859505

- Continued on next page -

## Site Detail Report

Target Property: 48 SWINTON ST  
ALBANY, NY 12206

JOB: 15.5188

### LTANKS

**EDR ID:** S102155827      **DIST/DIR:** 0.476 South      **ELEVATION:** 141      **MAP ID:** 60

**NAME:** VERIZON SHERIDAN AVE

**ADDRESS:** 236 SHERIDAN AVE  
ALBANY, NY 12206  
ALBANY

**SOURCE:** NY Department of Environmental Conservation

**Rev:** 11/14/2016

ID/Status: 0207914 / 2005-11-09

ID/Status: 8600091 / 1995-04-03

ID/Status: 230206

ID/Status: 230207

ID/Status: 0207914

Operable Unit: 01  
Material ID: 2106557  
Material Code: 1213A  
Material Name: MTBE (methyl-tert-butyl ether)  
Case No.: 01634044  
Material FA: Hazardous Material  
Quantity: Not reported  
Units: Not reported  
Recovered: Not reported  
Resource Affected: Not reported  
Oxygenate: True  
Site ID: 230206  
Operable Unit ID: 859505  
Operable Unit: 01  
Material ID: 514920  
Material Code: 0009  
Material Name: gasoline  
Case No.: Not reported  
Material FA: Petroleum  
Quantity: .00  
Units: Gallons  
Recovered: .00  
Resource Affected: Not reported  
Oxygenate: True

Tank Test:  
Site ID: 230206  
Spill Tank Test: 1527638  
Tank Number: Not reported  
Tank Size: 0  
Test Method: 00  
Leak Rate: .00  
Gross Fail: Not reported  
Modified By: Spills  
Last Modified: Not reported  
Test Method: Unknown

Site ID: 230207  
Spill Number/Closed Date: 8600091 / 1995-04-03  
Spill Date: 1986-04-03  
Spill Cause: Tank Test Failure  
Spill Source: Commercial/Industrial  
Spill Class: Known release that creates potential for fire or hazard. (Minimal

- Continued on next page -

## Site Detail Report

Target Property: 48 SWINTON ST  
ALBANY, NY 12206

JOB: 15.5188

### LTANKS

**EDR ID:** S102155827      **DIST/DIR:** 0.476 South      **ELEVATION:** 141      **MAP ID:** 60

**NAME:** VERIZON SHERIDAN AVE

**ADDRESS:** 236 SHERIDAN AVE  
ALBANY, NY 12206  
ALBANY

**SOURCE:** NY Department of Environmental Conservation

**Rev:** 11/14/2016

ID/Status: 0207914 / 2005-11-09

ID/Status: 8600091 / 1995-04-03

ID/Status: 230206

ID/Status: 230207

ID/Status: 0207914

Occurrence)  
Cleanup Ceased: 1986-04-10  
Cleanup Meets Standard: True  
SWIS: 0101  
Investigator: MCDONALD  
Referred To: Not reported  
Reported to Dept: 1986-04-03  
CID: Not reported  
Water Affected: Not reported  
Spill Notifier: Responsible Party  
Last Inspection: Not reported  
Recommended Penalty: False  
UST Involvement: False  
Remediation Phase: 0  
Date Entered In Computer: 1986-04-18  
Spill Record Last Update: 2010-06-04  
Spiller Name: Not reported  
Spiller Company: NYNEX NEW YORK TEL BELL VERIZON  
Spiller Address: SHERIDAN AVE  
Spiller City,St,Zip: ALBANY, NY  
Spiller County: 999  
Spiller Contact: Not reported  
Spiller Phone: Not reported  
Spiller Extention: Not reported  
DEC Region: 4  
DER Facility ID: 189742  
DEC Memo: "PBS 4-395722; 8600091, 8910910, 9810729, 0005025, 0207914."  
Remarks: "EXCAVATE TO BLEED AIR FROM TANK & RETEST 4/4/86-QTY. SPILLED-NONE"

#### Material:

Site ID: 230207  
Operable Unit ID: 898001  
Operable Unit: 01  
Material ID: 480273  
Material Code: 0001A  
Material Name: #2 fuel oil  
Case No.: Not reported  
Material FA: Petroleum  
Quantity: .00  
Units: Gallons  
Recovered: .00  
Resource Affected: Not reported  
Oxygenate: Not reported

- Continued on next page -

## Site Detail Report

Target Property: 48 SWINTON ST  
ALBANY, NY 12206

JOB: 15.5188

### LTANKS

<b>EDR ID:</b>	S102155827	<b>DIST/DIR:</b>	0.476 South	<b>ELEVATION:</b>	141	<b>MAP ID:</b>	60
----------------	------------	------------------	-------------	-------------------	-----	----------------	----

**NAME:** VERIZON SHERIDAN AVE

**Rev:** 11/14/2016

**ADDRESS:** 236 SHERIDAN AVE  
ALBANY, NY 12206  
ALBANY

ID/Status: 0207914 / 2005-11-09

ID/Status: 8600091 / 1995-04-03

ID/Status: 230206

ID/Status: 230207

ID/Status: 0207914

**SOURCE:** NY Department of Environmental Conservation

**Tank Test:**

Site ID: 230207

Spill Tank Test: 1529830

Tank Number: 0

Tank Size: 0

Test Method: 00

Leak Rate: .00

Gross Fail: Not reported

Modified By: Spills

Last Modified: Not reported

Test Method: Unknown

## Site Detail Report

Target Property: 48 SWINTON ST  
ALBANY, NY 12206

JOB: 15.5188

### MANIFEST

**EDR ID:** 1000912409      **DIST/DIR:** 0.156 SE      **ELEVATION:** 205      **MAP ID:** C9

**NAME:** FAMILY DOLLAR STORE 5656

**Rev:** 10/01/2016

**ADDRESS:** 201 HENRY JOHNSON BLVD  
ALBANY, NY 12210  
ALBANY

ID/Status: NY0000691154

**SOURCE:** NY Department of Environmental Conservation

#### NY MANIFEST:

Country: USA  
EPA ID: NY0000691154  
Facility Status: Not reported  
Location Address 1: 201 HENRY JOHNSON BLVD  
Code: BP  
Location Address 2: Not reported  
Total Tanks: Not reported  
Location City: ALBANY  
Location State: NY  
Location Zip: 12210  
Location Zip 4: Not reported

#### NY MANIFEST:

EPAID: NY0000691154  
Mailing Name: DICK COLLINS  
Mailing Contact: COLLIN COLLINS  
Mailing Address 1: 49 LARK STREET #2  
Mailing Address 2: Not reported  
Mailing City: ALBANY  
Mailing State: NY  
Mailing Zip: 12210  
Mailing Zip 4: Not reported  
Mailing Country: USA  
Mailing Phone: 5184632428

#### NY MANIFEST:

Document ID: VTA0054385  
Manifest Status: C  
seq: Not reported  
Year: 1994  
Trans1 State ID: ILP119303  
Trans2 State ID: Not reported  
Generator Ship Date: 09/28/1994  
Trans1 Recv Date: 09/28/1994  
Trans2 Recv Date: / /  
TSD Site Recv Date: 09/28/1994  
Part A Recv Date: / /  
Part B Recv Date: 10/18/1994  
Generator EPA ID: NY0000691154  
Trans1 EPA ID: ILD099202681  
Trans2 EPA ID: Not reported  
TSDF ID 1: VTD982766537  
TSDF ID 2: Not reported

- Continued on next page -

## Site Detail Report

Target Property: 48 SWINTON ST  
ALBANY, NY 12206

JOB: 15.5188

### MANIFEST

**EDR ID:** 1000912409 **DIST/DIR:** 0.156 SE **ELEVATION:** 205 **MAP ID:** C9

**NAME:** FAMILY DOLLAR STORE 5656

**Rev:** 10/01/2016

**ADDRESS:** 201 HENRY JOHNSON BLVD  
ALBANY, NY 12210  
ALBANY

**ID/Status:** NY0000691154

**SOURCE:** NY Department of Environmental Conservation

Manifest Tracking Number: Not reported  
Import Indicator: Not reported  
Export Indicator: Not reported  
Discr Quantity Indicator: Not reported  
Discr Type Indicator: Not reported  
Discr Residue Indicator: Not reported  
Discr Partial Reject Indicator: Not reported  
Discr Full Reject Indicator: Not reported  
Manifest Ref Number: Not reported  
Alt Facility RCRA ID: Not reported  
Alt Facility Sign Date: Not reported  
MGMT Method Type Code: Not reported  
Waste Code: D001 - NON-LISTED IGNITABLE WASTES  
Waste Code: Not reported  
Waste Code: Not reported  
Waste Code: Not reported  
Waste Code: Not reported  
Waste Code: Not reported  
Quantity: 01500  
Units: P - Pounds  
Number of Containers: 003  
Container Type: DM - Metal drums, barrels  
Handling Method: T Chemical, physical, or biological treatment.  
Specific Gravity: 100  
Waste Code: D001 - NON-LISTED IGNITABLE WASTES  
Waste Code: Not reported  
Waste Code: Not reported  
Waste Code: Not reported  
Waste Code: Not reported  
Quantity: 00300  
Units: G - Gallons (liquids only)\* (8.3 pounds)  
Number of Containers: 006  
Container Type: DM - Metal drums, barrels  
Handling Method: T Chemical, physical, or biological treatment.  
Specific Gravity: 100

Document ID: CTF0250895  
Manifest Status: C  
seq: Not reported  
Year: 1994  
Trans1 State ID: ILP52023  
Trans2 State ID: Not reported  
Generator Ship Date: 09/19/1994  
Trans1 Recv Date: 09/19/1994  
Trans2 Recv Date: / /

- Continued on next page -

## Site Detail Report

Target Property: 48 SWINTON ST  
ALBANY, NY 12206

JOB: 15.5188

### MANIFEST

**EDR ID:** 1000912409 **DIST/DIR:** 0.156 SE **ELEVATION:** 205 **MAP ID:** C9

**NAME:** FAMILY DOLLAR STORE 5656

**Rev:** 10/01/2016

**ADDRESS:** 201 HENRY JOHNSON BLVD  
ALBANY, NY 12210  
ALBANY

**ID/Status:** NY0000691154

**SOURCE:** NY Department of Environmental Conservation

TSD Site Recv Date: 09/21/1994  
Part A Recv Date: / /  
Part B Recv Date: 10/03/1994  
Generator EPA ID: NY0000691154  
Trans1 EPA ID: ILD099202681  
Trans2 EPA ID: Not reported  
TSD ID 1: CTD021816889  
TSD ID 2: Not reported  
Manifest Tracking Number: Not reported  
Import Indicator: Not reported  
Export Indicator: Not reported  
Discr Quantity Indicator: Not reported  
Discr Type Indicator: Not reported  
Discr Residue Indicator: Not reported  
Discr Partial Reject Indicator: Not reported  
Discr Full Reject Indicator: Not reported  
Manifest Ref Number: Not reported  
Alt Facility RCRA ID: Not reported  
Alt Facility Sign Date: Not reported  
MGMT Method Type Code: Not reported  
Waste Code: D001 - NON-LISTED IGNITABLE WASTES  
Waste Code: Not reported  
Waste Code: Not reported  
Waste Code: Not reported  
Waste Code: Not reported  
Waste Code: Not reported  
Quantity: 02852  
Units: G - Gallons (liquids only)\* (8.3 pounds)  
Number of Containers: 001  
Container Type: TT - Cargo tank, tank trucks  
Handling Method: B Incineration, heat recovery, burning.  
Specific Gravity: 100



## Site Detail Report

Target Property: 48 SWINTON ST  
ALBANY, NY 12206

JOB: 15.5188

### MANIFEST

**EDR ID:** 1000553655      **DIST/DIR:** 0.168 ESE      **ELEVATION:** 202      **MAP ID:** D12

**NAME:** FORLANIS GARAGE      **Rev:** 10/01/2016  
**ADDRESS:** 225 NORTHERN BLVD      **ID/Status:** NYD986960813  
ALBANY, NY 12210  
ALBANY  
**SOURCE:** NY Department of Environmental Conservation

#### NY MANIFEST:

Country: USA  
EPA ID: NYD986960813  
Facility Status: Not reported  
Location Address 1: 225 NORTHERN BOULEVARD  
Code: BP  
Location Address 2: Not reported  
Total Tanks: Not reported  
Location City: ALBANY  
Location State: NY  
Location Zip: 12210  
Location Zip 4: Not reported

#### NY MANIFEST:

EPAID: NYD986960813  
Mailing Name: FORLANIS GARAGE  
Mailing Contact: FRED FORLANI  
Mailing Address 1: 225 NORTHERN BOULEVARD  
Mailing Address 2: Not reported  
Mailing City: ALBANY  
Mailing State: NY  
Mailing Zip: 12210  
Mailing Zip 4: Not reported  
Mailing Country: USA  
Mailing Phone: 5184639629

#### NY MANIFEST:

Document ID: MAF3183420  
Manifest Status: C  
seq: Not reported  
Year: 1992  
Trans1 State ID: 694632MA  
Trans2 State ID: Not reported  
Generator Ship Date: 01/22/1992  
Trans1 Recv Date: 01/22/1992  
Trans2 Recv Date: / /  
TSD Site Recv Date: 01/22/1992  
Part A Recv Date: 01/31/1992  
Part B Recv Date: 02/11/1992  
Generator EPA ID: NYD986960813  
Trans1 EPA ID: MAD052924495  
Trans2 EPA ID: Not reported  
TSD ID 1: MAD052924495  
TSD ID 2: Not reported

- Continued on next page -

## Site Detail Report

Target Property: 48 SWINTON ST  
ALBANY, NY 12206

JOB: 15.5188

### MANIFEST

**EDR ID:** 1000553655      **DIST/DIR:** 0.168 ESE      **ELEVATION:** 202      **MAP ID:** D12

**NAME:** FORLANIS GARAGE

**Rev:** 10/01/2016

**ADDRESS:** 225 NORTHERN BLVD  
ALBANY, NY 12210  
ALBANY

**ID/Status:** NYD986960813

**SOURCE:** NY Department of Environmental Conservation

Manifest Tracking Number: Not reported  
Import Indicator: Not reported  
Export Indicator: Not reported  
Discr Quantity Indicator: Not reported  
Discr Type Indicator: Not reported  
Discr Residue Indicator: Not reported  
Discr Partial Reject Indicator: Not reported  
Discr Full Reject Indicator: Not reported  
Manifest Ref Number: Not reported  
Alt Facility RCRA ID: Not reported  
Alt Facility Sign Date: Not reported  
MGMT Method Type Code: Not reported  
Waste Code: D001 - NON-LISTED IGNITABLE WASTES  
Waste Code: Not reported  
Waste Code: Not reported  
Waste Code: Not reported  
Waste Code: Not reported  
Waste Code: Not reported  
Quantity: 00079  
Units: G - Gallons (liquids only)\* (8.3 pounds)  
Number of Containers: 001  
Container Type: TT - Cargo tank, tank trucks  
Handling Method: B Incineration, heat recovery, burning.  
Specific Gravity: 100

## Site Detail Report

Target Property: 48 SWINTON ST  
ALBANY, NY 12206

JOB: 15.5188

### MANIFEST

**EDR ID:** 1009233437      **DIST/DIR:** 0.219 SW      **ELEVATION:** 217      **MAP ID:** 27

**NAME:** NYNEX      **Rev:** 10/01/2016  
**ADDRESS:** CLINTON & LEXINGTON AVE  
ALBANY, NY 12202  
ALBANY  
**ID/Status:** NYP000915272  
**SOURCE:** NY Department of Environmental Conservation

#### NY MANIFEST:

Country: USA  
EPA ID: NYP000915272  
Facility Status: Not reported  
Location Address 1: CLINTON & LEXINGTON AVE  
Code: BP  
Location Address 2: Not reported  
Total Tanks: Not reported  
Location City: ALBANY  
Location State: NY  
Location Zip: 12202  
Location Zip 4: Not reported

#### NY MANIFEST:

EPAID: NYP000915272  
Mailing Name: NYNEX  
Mailing Contact: LUKE EVANS  
Mailing Address 1: 1095 AVE OF AMER  
Mailing Address 2: Not reported  
Mailing City: NEW YORK  
Mailing State: NY  
Mailing Zip: 10036  
Mailing Zip 4: Not reported  
Mailing Country: USA  
Mailing Phone: 2123956040

#### NY MANIFEST:

Document ID: NJA1892074  
Manifest Status: K  
seq: Not reported  
Year: 1994  
Trans1 State ID: S50060  
Trans2 State ID: Not reported  
Generator Ship Date: 06/09/1994  
Trans1 Recv Date: 06/09/1994  
Trans2 Recv Date: 06/14/1994  
TSD Site Recv Date: 06/14/1994  
Part A Recv Date: 07/12/1994  
Part B Recv Date: 07/01/1994  
Generator EPA ID: NYP000915272  
Trans1 EPA ID: NYD980761191  
Trans2 EPA ID: Not reported  
TSDF ID 1: NJD002200046  
TSDF ID 2: Not reported

- Continued on next page -

## Site Detail Report

Target Property: 48 SWINTON ST  
ALBANY, NY 12206

JOB: 15.5188

### MANIFEST

**EDR ID:** 1009233437      **DIST/DIR:** 0.219 SW      **ELEVATION:** 217      **MAP ID:** 27

**NAME:** NYNEX

**Rev:** 10/01/2016

**ADDRESS:** CLINTON & LEXINGTON AVE  
ALBANY, NY 12202  
ALBANY

**ID/Status:** NYP000915272

**SOURCE:** NY Department of Environmental Conservation

Manifest Tracking Number: Not reported  
Import Indicator: Not reported  
Export Indicator: Not reported  
Discr Quantity Indicator: Not reported  
Discr Type Indicator: Not reported  
Discr Residue Indicator: Not reported  
Discr Partial Reject Indicator: Not reported  
Discr Full Reject Indicator: Not reported  
Manifest Ref Number: Not reported  
Alt Facility RCRA ID: Not reported  
Alt Facility Sign Date: Not reported  
MGMT Method Type Code: Not reported  
Waste Code: D008 - LEAD 5.0 MG/L TCLP  
Waste Code: Not reported  
Waste Code: Not reported  
Waste Code: Not reported  
Waste Code: Not reported  
Waste Code: Not reported  
Quantity: 00165  
Units: G - Gallons (liquids only)\* (8.3 pounds)  
Number of Containers: 003  
Container Type: DM - Metal drums, barrels  
Handling Method: T Chemical, physical, or biological treatment.  
Specific Gravity: 100

# Site Detail Report

Target Property: 48 SWINTON ST  
ALBANY, NY 12206

JOB: 15.5188

## NY Spills

**EDR ID:** S113819093 **DIST/DIR:** 0.006 East **ELEVATION:** 220 **MAP ID:** A1

**NAME:** 46 SWINTON STREET

**Rev:** 11/14/2016

**ADDRESS:** 46 SWINTON  
ALBANY, NY  
ALBANY

ID/Status: 1304048 / 2013-07-16  
ID/Status: 1304048  
ID/Status: 484556

**SOURCE:** NY Department of Environmental Conservation

### SPILLS:

Facility ID: 1304048

Facility Type: ER

DER Facility ID: 439709

Site ID: 484556

DEC Region: 4

Spill Date: 2013-07-15

Spill Number/Closed Date: 1304048 / 2013-07-16

Spill Cause: Abandoned Drums

Spill Class: Possible release with minimal potential for fire or hazard or Known  
release with no damage. DEC Response. Willing Responsible Party.  
Corrective action taken.

SWIS: 0101

Investigator: MSFRANKL

Referred To: Not reported

Reported to Dept: 2013-07-15

CID: Not reported

Water Affected: Not reported

Spill Source: Passenger Vehicle

Spill Notifier: Local Agency

Cleanup Ceased: Not reported

Cleanup Meets Std: False

Last Inspection: 2013-07-15

Recommended Penalty: False

UST Trust: Not reported

Remediation Phase: 0

Date Entered In Computer: 2013-07-16

Spill Record Last Update: 2013-07-19

Spiller Name: Not reported

Spiller Company: Not reported

Spiller Address: Not reported

Spiller City,St,Zip: Not reported

Spiller Company: Not reported

Contact Name: JOE GIEBELHAUS

Contact Phone: (518) 229-7806

DEC Memo: "MF, Chris Valenty, Brian Wilson on site. Checked neighborhood.

Neighbor ( Strawberry ) has been doing work on cars behind house on  
3rd ave. Landord kicked him out. He cleaned up yard and put all the  
stuff in a truck he was working on. ECO's took his info. Claims the  
material is used cooking oil that he got from local restaurant. It  
looks and smells like cooking oil. Owner of truck showed up and was  
going to tow it away. Strawberry indicated he was going to properly  
dispose of the material. No real environmental impact. This spill can  
be closed. Gieblehouse notified of findings."

- Continued on next page -

## Site Detail Report

Target Property: 48 SWINTON ST  
ALBANY, NY 12206

JOB: 15.5188

### NY Spills

**EDR ID:** S113819093      **DIST/DIR:** 0.006 East      **ELEVATION:** 220      **MAP ID:** A1

**NAME:** 46 SWINTON STREET

**Rev:** 11/14/2016

**ADDRESS:** 46 SWINTON  
ALBANY, NY  
ALBANY

ID/Status: 1304048 / 2013-07-16  
ID/Status: 1304048  
ID/Status: 484556

**SOURCE:** NY Department of Environmental Conservation

Remarks: "abandoned and leaking drums at property"

Material:

Site ID: 484556

Operable Unit ID: 1234235

Operable Unit: 01

Material ID: 2233237

Material Code: 0022

Material Name: waste oil/used oil

Case No.: Not reported

Material FA: Petroleum

Quantity: 5.00

Units: Gallons

Recovered: .00

Resource Affected: Not reported

Oxygenate: Not reported

Tank Test:

# Site Detail Report

Target Property: 48 SWINTON ST  
ALBANY, NY 12206

JOB: 15.5188

## NY Spills

**EDR ID:** S107522153 **DIST/DIR:** 0.022 North **ELEVATION:** 218 **MAP ID:** A2

**NAME:** SAINT GEORGE CATHOLIC CHURCH LIVINGSTON @THORNTON 11/14/2016  
**ADDRESS:** LIVINGSTON @THORNTON ID/Status: 0512070 / 2006-06-02  
ALBANY, NY 12206 ID/Status: 0512070  
ALBANY ID/Status: 358334  
**SOURCE:** NY Department of Environmental Conservation

### SPILLS:

Facility ID: 0512070  
Facility Type: ER  
DER Facility ID: 308351  
Site ID: 358334  
DEC Region: 4  
Spill Date: 2006-01-19  
Spill Number/Closed Date: 0512070 / 2006-06-02  
Spill Cause: Other  
Spill Class: Known release with minimal potential for fire or hazard. DEC Response.  
Willing Responsible Party. Corrective action taken.  
SWIS: 0101  
Investigator: WTCHRIST  
Referred To: Not reported  
Reported to Dept: 2006-01-19  
CID: 444  
Water Affected: Not reported  
Spill Source: Institutional, Educational, Gov., Other  
Spill Notifier: Other  
Cleanup Ceased: Not reported  
Cleanup Meets Std: True  
Last Inspection: Not reported  
Recommended Penalty: False  
UST Trust: False  
Remediation Phase: 0  
Date Entered In Computer: 2006-01-19  
Spill Record Last Update: 2013-01-07  
Spiller Name: JOE DEJULIO  
Spiller Company: SAINT GEORGE CATHOLIC CHURCH  
Spiller Address: LIVINGSTON/THORTON [SP]  
Spiller City,St,Zip: ALBANY, NY  
Spiller Company: 999  
Contact Name: JOE DEJULIO  
Contact Phone: (518) 453-6600  
DEC Memo: "01/20/06 - Skoke to Valley Equipment and they have closed 2 - 1k ust  
in place because of access to the tanks. Samples taken from  
underneath the tanks. wtc 6/2/06 - Received closure report. Site  
meets TAGMs 4046. Closed wtc (computer search finds Catholic Diocese  
Pastoral Ctr. @ 40 N. Main for 453-6600; St. George @ 50 Thornton  
12206, 462-9604)"  
Remarks: "contaminated soil found at this location:"  
Material:  
Site ID: 358334  
Operable Unit ID: 1115578

- Continued on next page -

## Site Detail Report

Target Property: 48 SWINTON ST  
ALBANY, NY 12206

JOB: 15.5188

### NY Spills

**EDR ID:** S107522153      **DIST/DIR:** 0.022 North      **ELEVATION:** 218      **MAP ID:** A2

**NAME:** SAINT GEORGE CATHOLIC CHURCH LIVINGSTON @THORNTON 11/14/2016  
**ADDRESS:** LIVINGSTON @THORNTON ID/Status: 0512070 / 2006-06-02  
ALBANY, NY 12206 ID/Status: 0512070  
ALBANY ID/Status: 358334  
**SOURCE:** NY Department of Environmental Conservation

Operable Unit: 01  
Material ID: 2105661  
Material Code: 0001A  
Material Name: #2 fuel oil  
Case No.: Not reported  
Material FA: Petroleum  
Quantity: Not reported  
Units: Gallons  
Recovered: .00  
Resource Affected: Not reported  
Oxygenate: Not reported

Tank Test:



## Site Detail Report

Target Property: 48 SWINTON ST  
ALBANY, NY 12206

JOB: 15.5188

### NY Spills

**EDR ID:** S102242021      **DIST/DIR:** 0.068 SW      **ELEVATION:** 221      **MAP ID:** 4

**NAME:** BTWN 2ND & 3RD THORNTON

**Rev:** 11/14/2016

**ADDRESS:** THORNTON ST  
ALBANY, NY  
ALBANY

ID/Status: 9508924 / 1995-11-27  
ID/Status: 9508924  
ID/Status: 148396

**SOURCE:** NY Department of Environmental Conservation

#### SPILLS:

Facility ID: 9508924

Facility Type: ER

DER Facility ID: 126296

Site ID: 148396

DEC Region: 4

Spill Date: 1995-10-20

Spill Number/Closed Date: 9508924 / 1995-11-27

Spill Cause: Deliberate

Spill Class: Possible release with minimal potential for fire or hazard or Known  
release with no damage. No DEC Response. No corrective action  
required.

SWIS: 0101

Investigator: WTCHRIST

Referred To: Not reported

Reported to Dept: 1995-10-20

CID: 257

Water Affected: Not reported

Spill Source: Passenger Vehicle

Spill Notifier: Citizen

Cleanup Ceased: Not reported

Cleanup Meets Std: False

Last Inspection: Not reported

Recommended Penalty: False

UST Trust: False

Remediation Phase: 0

Date Entered In Computer: 1995-10-20

Spill Record Last Update: 1995-12-20

Spiller Name: Not reported

Spiller Company: UNKNOWN

Spiller Address: Not reported

Spiller City,St,Zip: NY

Spiller Company: 999

Contact Name: Not reported

Contact Phone: Not reported

DEC Memo: "Prior to Sept, 2004 data translation this spill Lead\_DEC Field was  
CHRISTENSEN REF'd TO ECOs. "

Remarks: "CALLER SAYS NEIGHBORS ARE CHANGING MOTORS ON VEHICLES IN THE STREET  
AND ALL THE VEHICLE FLUIDS ARE GOING ALL OVER THE STREET RAIN COULD  
WASH THEM INTO SEWER"

#### Material:

Site ID: 148396

Operable Unit ID: 1019510

Operable Unit: 01

- Continued on next page -

## Site Detail Report

Target Property: 48 SWINTON ST  
ALBANY, NY 12206

JOB: 15.5188

### NY Spills

**EDR ID:** S102242021      **DIST/DIR:** 0.068 SW      **ELEVATION:** 221      **MAP ID:** 4

**NAME:** BTWN 2ND & 3RD THORNTON

**Rev:** 11/14/2016

**ADDRESS:** THORNTON ST

ID/Status: 9508924 / 1995-11-27

ALBANY, NY

ID/Status: 9508924

ALBANY

ID/Status: 148396

**SOURCE:** NY Department of Environmental Conservation

Material ID: 359884  
Material Code: 0005A  
Material Name: auto waste fluids  
Case No.: Not reported  
Material FA: Petroleum  
Quantity: .00  
Units: Gallons  
Recovered: .00  
Resource Affected: Not reported  
Oxygenate: Not reported

Tank Test:

## Site Detail Report

Target Property: 48 SWINTON ST  
ALBANY, NY 12206

JOB: 15.5188

### NY Spills

**EDR ID:** S104652772      **DIST/DIR:** 0.077 North      **ELEVATION:** 218      **MAP ID:** 5

**NAME:** STRUCTURE FIRE WILKINS AVE

**Rev:** 11/14/2016

**ADDRESS:** 3 WILKINS AVE  
ALBANY, NY  
ALBANY

ID/Status: 0001896 / 2000-05-15  
ID/Status: 0001896  
ID/Status: 202431

**SOURCE:** NY Department of Environmental Conservation

#### SPILLS:

Facility ID: 0001896

Facility Type: ER

DER Facility ID: 168391

Site ID: 202431

DEC Region: 4

Spill Date: 2000-05-13

Spill Number/Closed Date: 0001896 / 2000-05-15

Spill Cause: Other

Spill Class: Known release with minimal potential for fire or hazard. No DEC  
Response. No corrective action required.

SWIS: 0101

Investigator: WTCHRIST

Referred To: Not reported

Reported to Dept: 2000-05-15

CID: 397

Water Affected: Not reported

Spill Source: Private Dwelling

Spill Notifier: Citizen

Cleanup Ceased: Not reported

Cleanup Meets Std: True

Last Inspection: 2000-05-15

Recommended Penalty: False

UST Trust: False

Remediation Phase: 0

Date Entered In Computer: 2000-05-15

Spill Record Last Update: 2000-05-15

Spiller Name: Not reported

Spiller Company: UNKNOWN

Spiller Address: Not reported

Spiller City,St,Zip: NY

Spiller Company: 999

Contact Name: CALLER

Contact Phone: Not reported

DEC Memo: "Prior to Sept, 2004 data translation this spill Lead\_DEC Field was  
CHRISTENSEN 05/15/2000 TK INSPECTED SITE. TWO STORY WOOD FRAME  
STRUCTURE SUFFERED FIRE DAMAGE. FUEL OIL TANK IN BASEMENT. UNKNOWN  
CONDITION. UNABLE TO ENTER BUILDING, NO NOTICABLE ODORS AT TIME OF  
SITE INSPECTION. MAY NEED TO BE ADDRESSED IN THE FUTURE WHEN BUILDING  
IS REPAIRED OR DEMOLISHED."

Remarks: "contractor was doing work on the property of a burned out house and  
noticed a strong odor of fuel oil. "

Material:

Site ID: 202431

- Continued on next page -

## Site Detail Report

Target Property: 48 SWINTON ST  
ALBANY, NY 12206

JOB: 15.5188

### NY Spills

**EDR ID:** S104652772      **DIST/DIR:** 0.077 North      **ELEVATION:** 218      **MAP ID:** 5

**NAME:** STRUCTURE FIRE WILKINS AVE

**Rev:** 11/14/2016

**ADDRESS:** 3 WILKINS AVE  
ALBANY, NY  
ALBANY

ID/Status: 0001896 / 2000-05-15  
ID/Status: 0001896  
ID/Status: 202431

**SOURCE:** NY Department of Environmental Conservation

Operable Unit ID: 823805  
Operable Unit: 01  
Material ID: 550280  
Material Code: 0001A  
Material Name: #2 fuel oil  
Case No.: Not reported  
Material FA: Petroleum  
Quantity: .00  
Units: Gallons  
Recovered: .00  
Resource Affected: Not reported  
Oxygenate: Not reported

Tank Test:

## Site Detail Report

Target Property: 48 SWINTON ST  
ALBANY, NY 12206

JOB: 15.5188

### NY Spills

**EDR ID:** S103561263      **DIST/DIR:** 0.097 SE      **ELEVATION:** 211      **MAP ID:** B6

**NAME:** NIMO SWINTON ST POLE 2

**Rev:** 11/14/2016

**ADDRESS:** SWINTON ST POLE #2

ID/Status: 9406030 / 1994-09-08

ALBANY, NY

ID/Status: 9406030

ALBANY

ID/Status: 265763

**SOURCE:** NY Department of Environmental Conservation

#### SPILLS:

Facility ID: 9406030

Facility Type: ER

DER Facility ID: 216550

Site ID: 265763

DEC Region: 4

Spill Date: 1994-08-02

Spill Number/Closed Date: 9406030 / 1994-09-08

Spill Cause: Other

Spill Class: Known release with minimal potential for fire or hazard. DEC Response.

Willing Responsible Party. Corrective action taken.

SWIS: 0101

Investigator: WTCHRIST

Referred To: Not reported

Reported to Dept: 1994-08-02

CID: Not reported

Water Affected: Not reported

Spill Source: Commercial/Industrial

Spill Notifier: Responsible Party

Cleanup Ceased: 1994-08-03

Cleanup Meets Std: True

Last Inspection: Not reported

Recommended Penalty: False

UST Trust: False

Remediation Phase: 0

Date Entered In Computer: 1994-09-08

Spill Record Last Update: 1999-08-27

Spiller Name: Not reported

Spiller Company: NIAGARA MOHAWK NIMO

Spiller Address: Not reported

Spiller City,St,Zip: ZZ

Spiller Company: 999

Contact Name: Not reported

Contact Phone: Not reported

DEC Memo: "Prior to Sept, 2004 data translation this spill Lead\_DEC Field was

CHRISTENSEN "

Remarks: "LIGHTNING HIT POLE, SEE 9406024."

#### Material:

Site ID: 265763

Operable Unit ID: 1003396

Operable Unit: 01

Material ID: 379077

Material Code: 0016A

Material Name: non PCB oil

- Continued on next page -

## Site Detail Report

Target Property: 48 SWINTON ST  
ALBANY, NY 12206

JOB: 15.5188

### NY Spills

**EDR ID:** S103561263      **DIST/DIR:** 0.097 SE      **ELEVATION:** 211      **MAP ID:** B6

**NAME:** NIMO SWINTON ST POLE 2

**Rev:** 11/14/2016

**ADDRESS:** SWINTON ST POLE #2

ID/Status: 9406030 / 1994-09-08

ALBANY, NY

ID/Status: 9406030

ALBANY

ID/Status: 265763

**SOURCE:** NY Department of Environmental Conservation

Case No.: Not reported

Material FA: Petroleum

Quantity: 10.00

Units: Gallons

Recovered: .00

Resource Affected: Not reported

Oxygenate: Not reported

Site ID: 265763

Operable Unit ID: 1003396

Operable Unit: 01

Material ID: 379078

Material Code: 0020A

Material Name: transformer oil

Case No.: Not reported

Material FA: Petroleum

Quantity: .00

Units: Pounds

Recovered: .00

Resource Affected: Not reported

Oxygenate: Not reported

Tank Test:

## Site Detail Report

Target Property: 48 SWINTON ST  
ALBANY, NY 12206

JOB: 15.5188

### NY Spills

**EDR ID:** S102158477      **DIST/DIR:** 0.097 SE      **ELEVATION:** 211      **MAP ID:** B7

**NAME:** NIMO SWINTON ST POLE 2

**Rev:** 11/14/2016

**ADDRESS:** SWINTON ST POLE #2

ID/Status: 9406024 / 1994-09-08

ALBANY, NY

ID/Status: 9406024

ALBANY

ID/Status: 289323

**SOURCE:** NY Department of Environmental Conservation

#### SPILLS:

Facility ID: 9406024

Facility Type: ER

DER Facility ID: 216550

Site ID: 289323

DEC Region: 4

Spill Date: 1994-08-02

Spill Number/Closed Date: 9406024 / 1994-09-08

Spill Cause: Equipment Failure

Spill Class: Known release with minimal potential for fire or hazard. DEC Response.

Willing Responsible Party. Corrective action taken.

SWIS: 0101

Investigator: WTCHRIST

Referred To: Not reported

Reported to Dept: 1994-08-03

CID: Not reported

Water Affected: Not reported

Spill Source: Commercial/Industrial

Spill Notifier: Responsible Party

Cleanup Ceased: 1994-08-03

Cleanup Meets Std: True

Last Inspection: Not reported

Recommended Penalty: False

UST Trust: False

Remediation Phase: 0

Date Entered In Computer: 1994-09-08

Spill Record Last Update: 1995-04-19

Spiller Name: Not reported

Spiller Company: NIAGARA MOHAWK NIMO

Spiller Address: Not reported

Spiller City,St,Zip: ZZ

Spiller Company: 001

Contact Name: Not reported

Contact Phone: Not reported

DEC Memo: "Prior to Sept, 2004 data translation this spill Lead\_DEC Field was

CHRISTENSEN/DOB "

Remarks: "LIGHTNING HIT POLE, NRC & USCG NOTIFIED, PD @ SITE. DOB CALLED

NIMO-CL EARNING 100' OF RD W/SPEEDIDRY, TO CK DRAINS, PCB SAMPLE

NEGATIVE. WTC CONFIRMED CLEAN-UP BY PHONE 8/3. SEE 9406030, SAME."

#### Material:

Site ID: 289323

Operable Unit ID: 1000259

Operable Unit: 01

Material ID: 379069

- Continued on next page -

## Site Detail Report

Target Property: 48 SWINTON ST  
ALBANY, NY 12206

JOB: 15.5188

### NY Spills

**EDR ID:** S102158477 **DIST/DIR:** 0.097 SE **ELEVATION:** 211 **MAP ID:** B7

**NAME:** NIMO SWINTON ST POLE 2

**Rev:** 11/14/2016

**ADDRESS:** SWINTON ST POLE #2

ID/Status: 9406024 / 1994-09-08

ALBANY, NY

ID/Status: 9406024

ALBANY

ID/Status: 289323

**SOURCE:** NY Department of Environmental Conservation

Material Code: 0017A

Material Name: PCB oil

Case No.: Not reported

Material FA: Petroleum

Quantity: 60.00

Units: Gallons

Recovered: .00

Resource Affected: Not reported

Oxygenate: Not reported

Site ID: 289323

Operable Unit ID: 1000259

Operable Unit: 01

Material ID: 379070

Material Code: 0020A

Material Name: transformer oil

Case No.: Not reported

Material FA: Petroleum

Quantity: .00

Units: Not reported

Recovered: .00

Resource Affected: Not reported

Oxygenate: Not reported

Tank Test:



## Site Detail Report

Target Property: 48 SWINTON ST  
ALBANY, NY 12206

JOB: 15.5188

### RCRA NonGen / NLR

**EDR ID:** 1000553655      **DIST/DIR:** 0.168 ESE      **ELEVATION:** 202      **MAP ID:** D12

**NAME:** FORLANIS GARAGE

**Rev:** 09/12/2016

**ADDRESS:** 225 NORTHERN BLVD  
ALBANY, NY 12210  
ALBANY

**ID/Status:** NYD986960813

**SOURCE:** US Environmental Protection Agency

#### RCRA NonGen / NLR:

Date form received by agency: 01/01/2007

Facility name: FORLANIS GARAGE

Facility address: 225 NORTHERN BLVD  
ALBANY, NY 122101503

EPA ID: NYD986960813

Mailing address: NORTHERN BLVD  
ALBANY, NY 12210

Contact: Not reported

Contact address: NORTHERN BLVD  
ALBANY, NY 12210

Contact country: US

Contact telephone: Not reported

Contact email: Not reported

EPA Region: 02

Classification: Non-Generator

Description: Handler: Non-Generators do not presently generate hazardous waste

#### Owner/Operator Summary:

Owner/operator name: FRED FORLANI

Owner/operator address: 225 NORTHERN BLVD  
ALBANY, NY 12210

Owner/operator country: US

Owner/operator telephone: (518) 463-9629

Legal status: Private

Owner/Operator Type: Operator

Owner/Op start date: Not reported

Owner/Op end date: Not reported

Owner/operator name: FRED FORLANI

Owner/operator address: 225 NORTHERN BLVD  
ALBANY, NY 12210

Owner/operator country: US

Owner/operator telephone: (518) 463-9629

Legal status: Private

Owner/Operator Type: Owner

Owner/Op start date: Not reported

Owner/Op end date: Not reported

#### Handler Activities Summary:

U.S. importer of hazardous waste: No

Mixed waste (haz. and radioactive): No

Recycler of hazardous waste: No

- Continued on next page -

## Site Detail Report

Target Property: 48 SWINTON ST  
ALBANY, NY 12206

JOB: 15.5188

### RCRA NonGen / NLR

**EDR ID:** 1000553655      **DIST/DIR:** 0.168 ESE      **ELEVATION:** 202      **MAP ID:** D12

**NAME:** FORLANIS GARAGE

**Rev:** 09/12/2016

**ADDRESS:** 225 NORTHERN BLVD  
ALBANY, NY 12210  
ALBANY

**ID/Status:** NYD986960813

**SOURCE:** US Environmental Protection Agency

Transporter of hazardous waste: No  
Treater, storer or disposer of HW: No  
Underground injection activity: No  
On-site burner exemption: No  
Furnace exemption: No  
Used oil fuel burner: No  
Used oil processor: No  
User oil refiner: No  
Used oil fuel marketer to burner: No  
Used oil Specification marketer: No  
Used oil transfer facility: No  
Used oil transporter: No

#### Historical Generators:

Date form received by agency: 01/01/2006

Site name: FORLANIS GARAGE

Classification: Not a generator, verified

Date form received by agency: 07/08/1999

Site name: FORLANIS GARAGE

Classification: Not a generator, verified

Date form received by agency: 06/21/1991

Site name: FORLANIS GARAGE

Classification: Small Quantity Generator

. Waste code: D001

. Waste name: IGNITABLE WASTE

Violation Status: No violations found

## Site Detail Report

Target Property: 48 SWINTON ST  
ALBANY, NY 12206

JOB: 15.5188

### RCRA-CESQG

**EDR ID:** 1000912409      **DIST/DIR:** 0.156 SE      **ELEVATION:** 205      **MAP ID:** C9

**NAME:** FAMILY DOLLAR STORE 5656

**Rev:** 09/12/2016

**ADDRESS:** 201 HENRY JOHNSON BLVD  
ALBANY, NY 12210  
ALBANY

**ID/Status:** NY0000691154

**SOURCE:** US Environmental Protection Agency

#### RCRA-CESQG:

Date form received by agency: 09/02/2014

Facility name: FAMILY DOLLAR STORE 5656

Facility address: 201 HENRY JOHNSON BLVD  
ALBANY, NY 12210

EPA ID: NY0000691154

Mailing address: PO BOX 1017

CHARLOTTE, NC 28201

Contact: KEVIN STRAIGHT

Contact address: PO BOX 1017

CHARLOTTE, NC 28201

Contact country: US

Contact telephone: (704) 708-1909

Contact email: KSTRAIGHT@FAMILYDOLLAR.COM

EPA Region: 02

Classification: Conditionally Exempt Small Quantity Generator

Description: Handler: generates 100 kg or less of hazardous waste per calendar month, and accumulates 1000 kg or less of hazardous waste at any time; or generates 1 kg or less of acutely hazardous waste per calendar month, and accumulates at any time: 1 kg or less of acutely hazardous waste; or 100 kg or less of any residue or contaminated soil, waste or other debris resulting from the cleanup of a spill, into or on any land or water, of acutely hazardous waste; or generates 100 kg or less of any residue or contaminated soil, waste or other debris resulting from the cleanup of a spill, into or on any land or water, of acutely hazardous waste during any calendar month, and accumulates at any time: 1 kg or less of acutely hazardous waste; or 100 kg or less of any residue or contaminated soil, waste or other debris resulting from the cleanup of a spill, into or on any land or water, of acutely hazardous waste

#### Owner/Operator Summary:

Owner/operator name: NATIONAL RETAIL PROPERTIES INC

Owner/operator address: S ORANGE AVE  
ORLANDO, 32801

Owner/operator country: US

Owner/operator telephone: (407) 650-3689

Legal status: Private

Owner/Operator Type: Owner

Owner/Op start date: 09/23/2004

Owner/Op end date: Not reported

Owner/operator name: FAMILY DOLLAR STORES

Owner/operator address: Not reported

- Continued on next page -

## Site Detail Report

Target Property: 48 SWINTON ST  
ALBANY, NY 12206

JOB: 15.5188

### RCRA-CESQG

**EDR ID:** 1000912409      **DIST/DIR:** 0.156 SE      **ELEVATION:** 205      **MAP ID:** C9

**NAME:** FAMILY DOLLAR STORE 5656

**Rev:** 09/12/2016

**ADDRESS:** 201 HENRY JOHNSON BLVD  
ALBANY, NY 12210  
ALBANY

**ID/Status:** NY0000691154

**SOURCE:** US Environmental Protection Agency

Not reported

Owner/operator country: US

Owner/operator telephone: Not reported

Legal status: Private

Owner/Operator Type: Operator

Owner/Op start date: 02/27/2003

Owner/Op end date: Not reported

#### Handler Activities Summary:

U.S. importer of hazardous waste: No

Mixed waste (haz. and radioactive): No

Recycler of hazardous waste: No

Transporter of hazardous waste: No

Treater, storer or disposer of HW: No

Underground injection activity: No

On-site burner exemption: No

Furnace exemption: No

Used oil fuel burner: No

Used oil processor: No

User oil refiner: No

Used oil fuel marketer to burner: No

Used oil Specification marketer: No

Used oil transfer facility: No

Used oil transporter: No

. Waste code: D001

. Waste name: IGNITABLE WASTE

. Waste code: D004

. Waste name: ARSENIC

. Waste code: D005

. Waste name: BARIUM

. Waste code: D007

. Waste name: CHROMIUM

. Waste code: D008

. Waste name: LEAD

. Waste code: D009

. Waste name: MERCURY

. Waste code: D010

- Continued on next page -

## Site Detail Report

Target Property: 48 SWINTON ST  
ALBANY, NY 12206

JOB: 15.5188

### RCRA-CESQG

**EDR ID:** 1000912409      **DIST/DIR:** 0.156 SE      **ELEVATION:** 205      **MAP ID:** C9

**NAME:** FAMILY DOLLAR STORE 5656

**Rev:** 09/12/2016

**ADDRESS:** 201 HENRY JOHNSON BLVD  
ALBANY, NY 12210  
ALBANY

**ID/Status:** NY0000691154

**SOURCE:** US Environmental Protection Agency

- . Waste name: SELENIUM
- . Waste code: D011
- . Waste name: SILVER
- . Waste code: D016
- . Waste name: 2,4-D (2,4-DICHLOROPHENOXYACETIC ACID)
- . Waste code: D024
- . Waste name: M-CRESOL
- . Waste code: D035
- . Waste name: METHYL ETHYL KETONE
- . Waste code: U002
- . Waste name: 2-PROPANONE (I) (OR) ACETONE (I)

#### Historical Generators:

Date form received by agency: 01/01/2007  
Site name: COLLINS R H & CAROL  
Classification: Not a generator, verified

Date form received by agency: 01/01/2006  
Site name: COLLINS R H & CAROL  
Classification: Not a generator, verified

Date form received by agency: 07/08/1999  
Site name: COLLINS R H & CAROL  
Classification: Not a generator, verified

Date form received by agency: 09/09/1994  
Site name: COLLINS R H & CAROL  
Classification: Small Quantity Generator

- . Waste code: D001
- . Waste name: IGNITABLE WASTE
- . Waste code: D018
- . Waste name: BENZENE

Violation Status: No violations found

## Site Detail Report

Target Property: 48 SWINTON ST  
ALBANY, NY 12206

JOB: 15.5188

### SHWS

**EDR ID:** S103572051      **DIST/DIR:** 0.302 NE      **ELEVATION:** 202      **MAP ID:** 47

**NAME:** FORMER LOUDON AND KEM CLEANERS

**Rev:** 11/14/2016

**ADDRESS:** 350 NORTHERN BOULEVARD  
ALBANY, NY 12204  
ALBANY

ID/Status: 441363

ID/Status: Significant threat to the public health or e

**SOURCE:** NY Department of Environmental Conservation

#### SHWS:

Program: HW

Site Code: 441363

Classification: Significant threat to the public health or environment - action required.

Region: 4

Acres: 3.9

HW Code: 401060

Record Add: 10/26/2010

Record Upd: 04/14/2016

Updated By: JEBROWN

Site Description: LOCATION: Former Loudon and Kem Cleaners site is located in an urban

area in the northern section of the City of Albany, NY. The site is northwest of Northern Boulevard, northeast of Albany-Shaker Road, east of Old Hickory Road, and southwest of Loudonville Road (Route 9).

**SITE FEATURES:** The site area is approximately 3.9 acres and is developed with an L-shaped retail building (strip mall). The building contains many separate businesses that operate in the single-story portion of the building and a three story office building located in the center of the building. The remainder of the site is parking for the businesses and office.

**CURRENT ZONING/USE(S):** The site is currently zoned commercial and most of the tenant spaces in the strip mall are currently occupied. The surrounding parcels include an apartment complex to the north, west, and southeast, a hospital to the south, and a major highway and golf course to the east and northeast. The nearest residence is located approximately 0.25 miles to the west of the site.

**PAST USE OF THE SITE:** Two separate addresses/tenant spaces were occupied by dry cleaners (known as Loudon Dry Cleaners, Kem Cleaners and possibly other names) that used tetrachloroethene (Perc, PCE) from approximately 1954 to 1997. The current dry cleaner business, Kem Cleaners converted to drop-off service only in 1997.

**SITE GEOLOGY AND HYDROGEOLOGY:** The overburden geology consists of varied medium to fine sands, silts, and clays.

The depth to groundwater varies across the investigation area from 13 to 32 feet below ground surface (13-20 feet bgs on-site and up to 32 feet bgs off-site). The ground water flow direction is to the southeast.

**Env Problem: NATURE AND EXTENT OF CONTAMINATION:** Based on investigations conducted to date, the primary contaminants of concern (COC) for the site include the following chlorinated solvents: tetrachloroethene (PCE), trichloroethene (TCE), 1,2-dichloroethene (cis-DCE), and vinyl chloride (VC). Soil: Only a few site-related COCs were detected above the protection of groundwater soil cleanup objectives (PGWSCOs)/unrestricted use SCOs (UUSCOs) as follows: PCE at 11.9

- Continued on next page -

# Site Detail Report

Target Property: 48 SWINTON ST  
ALBANY, NY 12206

JOB: 15.5188

SHWS

EDR ID: S103572051 DIST/DIR: 0.302 NE ELEVATION: 202 MAP ID: 47

NAME: FORMER LOUDON AND KEM CLEANERS

Rev: 11/14/2016

ADDRESS: 350 NORTHERN BOULEVARD  
ALBANY, NY 12204  
ALBANY

ID/Status: 441363

ID/Status: Significant threat to the public health or e

SOURCE: NY Department of Environmental Conservation

milligrams per kilogram (mg/kg) or parts per million (ppm) vs. PGWSCO of 1.3 ppm, Cis-DCE at 0.44 ppm vs. PGWSCO of 0.25, and VC at 0.056 ppm vs. PGWSCO of 0.02 ppm. No metals, SVOCs, PCB/pesticides, or other VOCs were found above the commercial SCO's for soil. Site-related soil contamination is not expected to extend off-site based on the available data. Groundwater: On-site groundwater standards were exceeded for VOCs including: PCE up to 650 micrograms per liter (ug/L) or parts per billion (ppb), TCE up to 36 ug/L, and cis-1,2-DCE up to 190 ug/L. At off-site locations, PCE was detected up to 5,100 ug/L and TCE up to 140 ug/L. The applicable groundwater standard for all of these compounds is 5 ug/L. No metals, SVOCs, PCB/pesticides, or other VOCs were found above groundwater standards. Soil Vapor and Indoor Air: Sub-slab soil vapor and indoor air data were collected from six (6) locations on-site and two (2) locations off-site. Based on the data, soil vapor was only a concern under the southeast portion of the on-site building, which contained both former dry cleaners. PCE was detected as high as 130,000 micrograms per cubic meter (ug/m3), with a corresponding indoor air concentration of 9.8 ug/m3, on-site. On-site trichloroethylene (TCE) was also detected in the soil vapor as high as 14,000 ug/m3, with a corresponding indoor air concentration being non detectable. The highest indoor air concentration for TCE was 0.68 ug/m3, on-site. Off-site soil vapor intrusion evaluations were performed on the hospital property and the adjacent apartment complex, and it was determined that no off-site structures require mitigation. At the hospital, the highest sub-slab PCE concentration was 1,800 ug/m3 with 2 ug/m3 in indoor air. Soil vapor samples were also collected outside of the hospital annex with PCE concentrations of 820 ug/m3 and 100 ug/m3. However, because the hospital slab is 3 feet thick and indoor air concentrations were so low, it was determined that no mitigation was required. At the adjacent apartments the sub-slab concentration was 1.5 ug/m3 and the indoor air concentration was 22 ug/m3, suggesting an indoor source rather than impacts from soil vapor intrusion.

Health Problem: Direct contact with contaminants in soil is unlikely because the majority of the site is covered with buildings and pavement. Contaminated groundwater at the site is not used for drinking or other purposes and the site is served by a public water supply that obtains water from a different source not affected by the contamination. Volatile organic compounds in the groundwater may move into the soil vapor (air spaces within the soil), which in turn may move into overlying buildings and affect the indoor air quality. This process, which is similar to the movement of radon gas from the subsurface into the indoor air of buildings, is referred to as soil vapor intrusion. Soil vapor intrusion sampling identified impacts to

- Continued on next page -

# Site Detail Report

Target Property: 48 SWINTON ST  
ALBANY, NY 12206

JOB: 15.5188

SHWS

**EDR ID:** S103572051 **DIST/DIR:** 0.302 NE **ELEVATION:** 202 **MAP ID:** 47

**NAME:** FORMER LOUDON AND KEM CLEANERS

**Rev:** 11/14/2016

**ADDRESS:** 350 NORTHERN BOULEVARD  
ALBANY, NY 12204  
ALBANY

ID/Status: 441363

ID/Status: Significant threat to the public health or e

**SOURCE:** NY Department of Environmental Conservation

southern half of the strip mall building and actions are needed to address soil vapor intrusion. Measures are in place at one off-site building to address the potential for soil vapor intrusion. Actions are not needed to address the potential for soil vapor intrusion at other existing off-site structures. A soil vapor intrusion evaluation will be necessary should new buildings be built at the site or off-site in the portion of the property that is currently serving as a parking lot of the adjacent hospital.

Dump: False

Structure: False

Lagoon: False

Landfill: False

Pond: False

Disp Start: Not reported

Disp Term: Not reported

Lat/Long: Not reported

Dell: Not reported

Record Add: 10/26/2010 3:33:00 PM

Record Upd: 1/13/2015 1:38:00 PM

Updated By: RXKEATIN

Own Op: Document Repository

Sub Type: NNN

Owner Name: Reference Desk

Owner Company: Albany Public Library - Main Library

Owner Address: 161 Washington Avenue

Owner Addr2: Not reported

Owner City,St,Zip: Albany, NY 12210

Owner Country: United States of America

Own Op: Owner

Sub Type: 01

Owner Name: Not reported

Owner Company: Sky Four Realty Company

Owner Address: 372 Northern Blvd

Owner Addr2: Not reported

Owner City,St,Zip: Albany, NY 12204

Owner Country: United States of America

Own Op: Applicant/Requestor

Sub Type: NNN

Owner Name: Frank Lanni

Owner Company: DF Acquisitions, LLC

Owner Address: 27 Burton Lane

Owner Addr2: Not reported

Owner City,St,Zip: Albany, NY 12211

Owner Country: United States of America

HW Code: 401060

- Continued on next page -



## Site Detail Report

Target Property: 48 SWINTON ST  
ALBANY, NY 12206

JOB: 15.5188

SHWS

**EDR ID:** S103572051      **DIST/DIR:** 0.302 NE      **ELEVATION:** 202      **MAP ID:** 47

**NAME:** FORMER LOUDON AND KEM CLEANERS

**Rev:** 11/14/2016

**ADDRESS:** 350 NORTHERN BOULEVARD  
ALBANY, NY 12204  
ALBANY

ID/Status: 441363

ID/Status: Significant threat to the public health or e

**SOURCE:** NY Department of Environmental Conservation

Waste Type: tetrachloroethene (PCE)

Waste Quantity: UNKNOWN

Waste Code: Not reported

HW Code: 401060

Waste Type: 1,2-Dichloroethene

Waste Quantity: UNKNOWN

Waste Code: Not reported

HW Code: 401060

Waste Type: VINYL CHLORIDE

Waste Quantity: UNKNOWN

Waste Code: Not reported

HW Code: 401060

Waste Type: 1,1 Dichloroethene

Waste Quantity: UNKNOWN

Waste Code: Not reported

HW Code: 401060

Waste Type: TRICHLOROETHENE (TCE)

Waste Quantity: UNKNOWN

Waste Code: Not reported

HW Code: 401060

Waste Type: DICHLOROETHYLENE

Waste Quantity: UNKNOWN

Waste Code: Not reported

HW Code: 401060

Waste Type: 1,1,1 TCA

Waste Quantity: UNKNOWN

Waste Code: Not reported

HW Code: 401060

Waste Type: TETRACHLOROETHYLENE (PCE)

Waste Quantity: UNKNOWN

Waste Code: Not reported

Crossref ID: 9801651

Cross Ref Type Code: 01

Cross Ref Type: Spill No.

Record Added Date: 2/24/2011 2:27:00 PM

Record Updated: 2/24/2011 2:27:00 PM

Updated By: pnbentie

Crossref ID: 0811122

Cross Ref Type Code: 01

Cross Ref Type: Spill No.

Record Added Date: 10/26/2010 2:07:00 PM

Record Updated: 10/26/2010 2:07:00 PM

Updated By: SRHEIGEL

## Site Detail Report

Target Property: 48 SWINTON ST  
ALBANY, NY 12206

JOB: 15.5188

### SHWS

<b>EDR ID:</b> 1000107376	<b>DIST/DIR:</b> 0.811 West	<b>ELEVATION:</b> 220	<b>MAP ID:</b> 61
---------------------------	-----------------------------	-----------------------	-------------------

**NAME:** 566 WASHINGTON AVE

**Rev:** 11/14/2016

**ADDRESS:** 566 WASHINGTON AVE  
ALBANY, NY 12203

ID/Status: 463561

ID/Status: Significant threat to the public health or e

**SOURCE:** NY Department of Environmental Conservation

**SHWS:**

Program: HW

Site Code: 463561

Classification: Significant threat to the public health or environment - action required.

Region: 4

Acres: 0.077

HW Code: 401065

Record Add: 04/27/2012

Record Upd: 01/04/2016

Updated By: JEBROWN

**Site Description:** Location: The RKO Dry Cleaners site located in the central portion of the City of Albany at the intersection of Ontario Street and Washington Avenue. It is bordered by Ontario Street to the west, Washington Avenue to the north, and residential structures to the east and south. **Site Features:** The site is currently a vacant lot covered with concrete and gravel that is 48 feet by 70 feet or 0.077 acres. Until June 2012, a circa 1950 building was present on the property with an area of approximately 2,575 square feet. The building was a one-story structure with a flat roof and a basement that is beneath approximately half the building. A fire occurred at the building in 2000 that left charred wood on much of the interior of the structure and holes in the roof. The exterior of the building was subsequently boarded up. In June 2012, the building was razed to provide a safe working environment for the DEC to conduct its investigation. A small driveway exists on the east side of the site. **Current Zoning and Land Use:** The site is currently inactive/vacant and is zoned for residential use. The surrounding area consists of a mix of residential and commercial properties. **Past Use of the Site:** The property was developed as early as 1909. From 1964 to 2005, the site was occupied by RKO Dry Cleaners and Tailors, except for the year 1995 when Lees Market was listed as the occupant. In December 2000, a large fire occurred at the site and a Spills case (0010595) lists dry cleaning fluid may have been spilled, but it was reportedly consumed by the fire. **Site Geology and Hydrogeology:** The geology of the overburden aquifer consists of generally brown, plastic clay that transitions into a mixture of silt and clay at approximately 7.5 feet to 10 feet below ground surface. Some fine sand layers were also encountered. The only information available regarding bedrock was from the Phase I Environmental Site Assessment (ESA) that mentioned that the bedrock is Normanskill Shale. Groundwater was encountered at approximately 9.5 feet below ground surface and flows toward the east, eventually discharging into the Hudson River.

- Continued on next page -

## Site Detail Report

Target Property: 48 SWINTON ST  
ALBANY, NY 12206

JOB: 15.5188

SHWS

EDR ID: 1000107376 DIST/DIR: 0.811 West ELEVATION: 220 MAP ID: 61

NAME: 566 WASHINGTON AVE

Rev: 11/14/2016

ADDRESS: 566 WASHINGTON AVE  
ALBANY, NY 12203

ID/Status: 463561

ID/Status: Significant threat to the public health or e

SOURCE: NY Department of Environmental Conservation

Env Problem: Nature and Extent of Contamination: Based upon investigations conducted to date, the primary contaminant of concern is tetrachloroethene (PCE) and its breakdown products. PCE was found in the soils, groundwater, and soil vapor on and off the site. Soil - PCE is found in soils on-site up to 6.3 parts per million (ppm). The unrestricted use soil cleanup objective (SCO) level for PCE is 1.3 ppm. These levels were found beneath the former building just below the basement slab at approximately 10 feet below ground surface. None of the soil samples taken at other locations exceeded the unrestricted use soil cleanup objective level for PCE. Groundwater - PCE is found in groundwater at the site at four locations at concentrations ranging from non-detectable to 4,700 micrograms per liter (ug/L) or parts per billion (ppb). The groundwater standard for PCE is 5.0 ppb. Off-site concentrations of PCE have been found at different locations ranging from 1.8 ppb to 7.4 ppb. Soil Vapor and Indoor Air - Sub-slab soil vapor data was collected from one location on-site and three locations off-site. PCE was detected on-site at 50,000 micrograms per cubic meter (ug/m3) near the edge of the basement of the former building. Three off-site structures were sampled, and the sub-slab air PCE concentrations were above 1,000 ug/m3 at two of the three locations. However, the indoor air concentrations were comparable to the background levels commonly found in homes where vapor intrusion is not occurring. Currently the building slabs are effectively preventing soil vapor intrusion. The New York State Department of Health recommends mitigation if a structure has 1,000 ug/m3 of PCE or greater in this case, due to the potential for future exposures to sub-slab concentrations. Special Resources Impacted/Threatened: None Significant Threat: The site presents a significant environmental threat due to the ongoing potential releases of contaminants from source areas (basement area) into groundwater.

Health Problem: People will not come into contact with contaminated soils since they are located at depth and beneath a building foundation. Contaminated groundwater at the site is not used for drinking or other purposes and the site is served by a public water supply that obtains water from a different source not affected by this contamination. Volatile organic compounds (VOCs) in groundwater may move into the soil vapor (air spaces within the soil), which in turn may move into overlying buildings and affect indoor air quality. This process, which is similar to the movement of radon gas from the subsurface into the indoor air of buildings, is referred to as soil vapor intrusion (SVI). The potential for off-site inhalation exposures due to SVI is currently being investigated. To date, the indoor air and soil vapor was sampled in three off-site structures. The concentrations of VOCs detected in the indoor air of these structures are within the range

- Continued on next page -

## Site Detail Report

Target Property: 48 SWINTON ST  
ALBANY, NY 12206

JOB: 15.5188

SHWS

**EDR ID:** 1000107376 **DIST/DIR:** 0.811 West **ELEVATION:** 220 **MAP ID:** 61

**NAME:** 566 WASHINGTON AVE

**Rev:** 11/14/2016

**ADDRESS:** 566 WASHINGTON AVE  
ALBANY, NY 12203

ID/Status: 463561

ID/Status: Significant threat to the public health or e

**SOURCE:** NY Department of Environmental Conservation

of contaminant levels commonly found in homes where SVI is not occurring and their presence at the concentrations detected do not represent a health concern. However, based on the results of the soil vapor samples collected from beneath these buildings two of the three structures warrant mitigation due to the potential for SVI to occur in the future should the building conditions change.

Dump: False

Structure: False

Lagoon: False

Landfill: False

Pond: False

Disp Start: Not reported

Disp Term: Not reported

Lat/Long: Not reported

Dell: Not reported

Record Add: 2/27/2013 4:14:00 PM

Record Upd: 2/27/2013 4:14:00 PM

Updated By: RXKEATIN

Own Op: Owner

Sub Type: A

Owner Name: Not reported

Owner Company: Louis A. Lettsome, Sr.

Owner Address: 1277 Beaumont Avenue

Owner Addr2: Not reported

Owner City,St,Zip: Teaneck, NJ 07666-4902

Owner Country: United States of America

Own Op: Owner

Sub Type: A

Owner Name: Not reported

Owner Company: Sekyung K Jeon

Owner Address: 250 Main Street, Apt. 617

Owner Addr2: Not reported

Owner City,St,Zip: Hartford, CT 06106-1873

Owner Country: United States of America

HW Code: 401065

Waste Type: TETRACHLOROETHYLENE (PCE)

Waste Quantity: UNKNOWN

Waste Code: Not reported

HW Code: 401065

Waste Type: tetrachloroethene (PCE)

Waste Quantity: UNKNOWN

Waste Code: Not reported

Crossref ID: 0010595

Cross Ref Type Code: 01

Cross Ref Type: Spill No.

- Continued on next page -

## Site Detail Report

Target Property: 48 SWINTON ST  
ALBANY, NY 12206

JOB: 15.5188

SHWS

**EDR ID:** 1000107376      **DIST/DIR:** 0.811 West      **ELEVATION:** 220      **MAP ID:** 61

**NAME:** 566 WASHINGTON AVE

**Rev:** 11/14/2016

**ADDRESS:** 566 WASHINGTON AVE  
ALBANY, NY 12203

ID/Status: 463561

ID/Status: Significant threat to the public health or e

**SOURCE:** NY Department of Environmental Conservation

Record Added Date: 5/22/2013 1:47:00 PM

Record Updated: 5/22/2013 1:47:00 PM

Updated By: RXKEATIN

# Site Detail Report

Target Property: 48 SWINTON ST  
ALBANY, NY 12206

JOB: 15.5188

## SHWS

**EDR ID:** 1000127925 **DIST/DIR:** 0.867 East **ELEVATION:** 32 **MAP ID:** 62

**NAME:** C & F PLATING CO INC

**Rev:** 11/14/2016

**ADDRESS:** 406 NORTH PEARL STREET  
ALBANY, NY 12207  
ALBANY

ID/Status: 415349

ID/Status: Significant threat to the public health or e

**SOURCE:** NY Department of Environmental Conservation

### SHWS:

Program: HW

Site Code: 415349

Classification: Significant threat to the public health or environment - action required.

Region: 4

Acres: 0.34

HW Code: 401057

Record Add: 06/19/2009

Record Upd: 06/06/2016

Updated By: GWBURKE

Site Description: Location: The site is an approximately 0.34 acre parcel located at

406 North Pearl Street in the City of Albany, Albany County, New York. The site section/lot/block number for the City of Albany is 65.16-1-25. The site is located in a mixed commercial/industrial section of Albany, land use surrounding the site includes: North: Patroon Creek, then an industrial spring business; West: A heating and air conditioning company, then an industrial boiler tank and welding company; South: a commercial building, then Pleasant Street; East: North Pearl Street, then a health club. Site Features: The site consists of a generally flat lot with an approximately 6,600-square foot, vacant two-story brick building. The north portion of the building has partially fallen into Patroon Creek. The south side of the building formerly contained office space and the northern section contained warehousing/industrial space. The building is currently filled with debris and municipal waste. The surface of the site is asphalt, concrete, or gravel. The site and surrounding area is located at approximately 30 feet above mean sea level. Access to the site is restricted on three sides by fencing and a locked gate. Access to the site is restricted on the fourth side by Patroon Creek. While operational the site was serviced by municipal water and sewer systems. Current Zoning and Land Use: The site is zoned commercial/industrial, and is currently vacant. The surrounding parcels are currently used for a combination of commercial and light industrial uses. Past Use of the Site: Historically chrome plating work took place on the property from the 1920s or before, and continued until 1985. According to the 1892 Sanborn Fire Insurance Map for the City of Albany, the site was improved with the Littlefield Stove Company building. The boundary of the building perimeter extended well beyond the current site boundary of 406 North Pearl Street to the railroad tracks west of the site (present in 1892); the current boundary of the Former C and F Plating, heating and air conditioning company, and an industrial boiler tank and welding company buildings. According to the 1935 Sanborn Fire Insurance Map for the City of

- Continued on next page -

# Site Detail Report

Target Property: 48 SWINTON ST  
ALBANY, NY 12206

JOB: 15.5188

SHWS

EDR ID: 1000127925 DIST/DIR: 0.867 East ELEVATION: 32 MAP ID: 62

NAME: C & F PLATING CO INC

Rev: 11/14/2016

ADDRESS: 406 NORTH PEARL STREET  
ALBANY, NY 12207  
ALBANY

ID/Status: 415349

ID/Status: Significant threat to the public health or e

SOURCE: NY Department of Environmental Conservation

Albany, the site is improved with an auto repair garage, a machine shop and metal works shop, and front office and laboratory. According to the 1951 Sanborn Fire Insurance Map for the City of Albany, the site is improved with a roofing and sheet metal works shop, and front office. Since 1985, the facility has stored miscellaneous equipment and household items, resulting in an accumulation of debris on-site that was partially removed prior to the 2012 remedial investigation. Remedial History On June 27, 2003, the EPA conducted a Removal Site Evaluation (RSE) which included a limited inventory of over 40 containers and several vats. Labeling on these materials indicated the presence of strong acids and bases including containers of chromic acid, sodium hydroxide, and zinc solutions. An estimated 2,000 gallons of hazardous wastes were present throughout the building and were stored in an unsafe manner. The EPA conducted an emergency removal at the site between November 3, 2003 and July 20, 2004, effectively removing all waste materials stored in drums, canisters, and vats existing on the site. A Limited Subsurface Investigation Report was completed in May 2008 under the Spills Program, (ref. PIN H0743). Six soil borings and five groundwater-monitoring wells were installed to varying depths at the subject site to investigate the subsurface. Eleven surface and six subsurface soil samples were collected as part of the site investigation. Soil screening and sampling took place during soil boring installation and sample collection procedures. To assess potential impacts to the Patroon Creek five sediment samples were obtained from the creek bottom. The results of this investigation indicated elevated concentrations of metals in soil and groundwater on-site. Polychlorinated biphenyls (PCBs) were detected at concentrations less than residential soil cleanup objectives. PCBs were not detected in any groundwater samples, and no impact from the site was identified to the Patroon Creek sediments. Site Geology/Hydrogeology: The site is located within the Hudson Mohawk Lowland Physiographic Province. The overburden soils in the surrounding area have been characterized as lacustrine sand, which are composed of well sorted, stratified sand deposits, or lacustrine silt and clay, which are composed of generally laminated silt and clay (Cadwell et al, 1987). The bedrock geology identified in the vicinity of the property is the Normanskill Shale, which is of Middle Ordovician origin. Subsurface soils encountered at the site were generally composed of silty sand, silt, silty clay and some gravel. Groundwater is approximately 8 feet below grade and generally flows southeast toward the Patroon Creek.

Env Problem: NATURE AND EXTENT OF CONTAMINATION: A Remedial Investigation of the site was conducted from September 2011 through July 2012. Soils: a.) Contaminants Elevated concentrations of cadmium, chromium, copper,

- Continued on next page -

## Site Detail Report

Target Property: 48 SWINTON ST  
ALBANY, NY 12206

JOB: 15.5188

SHWS

EDR ID: 1000127925 DIST/DIR: 0.867 East ELEVATION: 32 MAP ID: 62

NAME: C & F PLATING CO INC

Rev: 11/14/2016

ADDRESS: 406 NORTH PEARL STREET  
ALBANY, NY 12207  
ALBANY

ID/Status: 415349

ID/Status: Significant threat to the public health or e

SOURCE: NY Department of Environmental Conservation

lead, mercury, zinc, barium and nickel were detected in surface and subsurface soil.b.) Areal extent/depth Elevated concentrations of the above listed metals occurred in on site surface soils on the northeast portion of the site behind and under the building. Elevated concentrations of these metals occurred in subsurface soils to a depth of primarily two to four-feet below ground surface (bgs) and ten to fifteen-feet bgs under the building. Sediment sampling results suggest that the creek sediments in the adjacent Patroon Creek have not been adversely impacted by site operations. The contaminants of concern do not appear to be contributing to off-site environmental impacts that require additional investigation or remedial action.c.) ConcentrationsShallow Soil Shallow soil sample results indicated concentrations of barium, copper, chromium, cadmium, lead, mercury, nickel, silver, zinc above the 6NYCRR Part 375 unrestricted soil cleanup objectives (USCOs). Barium, chromium, copper, cadmium, lead, and nickel also exceeded the commercial soil cleanup objectives (CSCO). Cadmium was detected in one sample just behind the building at 5,140 ppm, above the industrial soil cleanup objective (ISCO) of 60 ppm, and lead was detected in a shallow soil sample near the floor drain inside the building at 9,850 ppm, above the ISCO of 3,900 ppm. Copper was detected in two of the three shallow samples exceeded the CSCO of 270 ppm at concentrations up to 1,910 ppm. Nickel was detected at concentrations above CSCOs of 310 ppm in three of the three shallow samples at concentrations up to 4,290 ppm.Subsurface SoilCadmium was detected at concentrations greater than the corresponding Part 375 CSCO level of 9.3 ppm in eight out of the twenty-two subsurface soil samples at concentrations up to 3,500 ppm. None of the subsurface samples exceeded the total chromium CSCO of 1,900 ppm, however nine of the twenty-two subsurface samples exceeded the USCO of 31 ppm, with concentrations up to 520 ppm. Copper was not detected at concentrations above CSCO of 270 ppm. Lead was detected at a concentration above CSCO of 1,000 ppm in one subsurface sample at a concentration of 1540 ppm. Mercury was not detected at concentrations above CSCO in any subsurface samples. Two of the twenty-two subsurface samples exceeded the CSCO for nickel of 310 ppm at concentrations up to 627 ppm. Groundwater:Analytical results from the groundwater sampling indicate direct impacts from past site operations. VOCs and SVOCs were not detected in groundwater samples above the NYSDEC groundwater standard as defined in 6 NYCRR Part 703. Several metals were detected at concentrations above NYSDEC groundwater standards. The primary contaminant of concern found above groundwater standards was cadmium. Cadmium was detected at 148 ppb, above the groundwater standard of 5 ppb. No off-site impacts to groundwater were detected.Soil Vapor:Since volatile organic compounds were not detected in soil or groundwater samples at this site, soil

- Continued on next page -



# Site Detail Report

Target Property: 48 SWINTON ST  
ALBANY, NY 12206

JOB: 15.5188

SHWS

**EDR ID:** 1000127925 **DIST/DIR:** 0.867 East **ELEVATION:** 32 **MAP ID:** 62

**NAME:** C & F PLATING CO INC

**Rev:** 11/14/2016

**ADDRESS:** 406 NORTH PEARL STREET  
ALBANY, NY 12207  
ALBANY

ID/Status: 415349

ID/Status: Significant threat to the public health or e

**SOURCE:** NY Department of Environmental Conservation

vapor sampling was not necessary. SIGNIFICANT THREAT: The site presents a significant environmental threat due to the presence of contaminants at the site and the potential for migration of that contamination.

**Health Problem:** Public access to the site is restricted by fencing on three sides of the site and Patroon Creek on the fourth side. However, persons who enter the site could contact contaminants in the soil by walking on the soil, digging, or otherwise disturbing the soil. Contaminated groundwater at the site is not used for drinking or other purposes, and the site is served by a public water supply that obtains water from a different source not affected by this contamination.

Dump: False

Structure: False

Lagoon: False

Landfill: False

Pond: False

Disp Start: Not reported

Disp Term: Not reported

Lat/Long: Not reported

Dell: Not reported

Record Add: 1/19/2011 3:25:00 PM

Record Upd: 10/18/2012 11:25:00 AM

Updated By: Idennist

Own Op: Document Repository

Sub Type: NNN

Owner Name: Librarian

Owner Company: Albany Public Library

Owner Address: 616 North Pearl Street

Owner Addr2: Not reported

Owner City,St,Zip: Albany, NY 12204

Owner Country: United States of America

Own Op: Owner

Sub Type: 05

Owner Name: Not reported

Owner Company: DFG Construction

Owner Address: 44 Lexington Avenue

Owner Addr2: Not reported

Owner City,St,Zip: Albany, NY 12206-3130

Owner Country: United States of America

HW Code: 401057

Waste Type: CHROMIUM

Waste Quantity: UNKNOWN

Waste Code: Not reported

HW Code: 401057

Waste Type: CADMIUM

- Continued on next page -

## Site Detail Report

Target Property: 48 SWINTON ST  
ALBANY, NY 12206

JOB: 15.5188

SHWS

**EDR ID:** 1000127925      **DIST/DIR:** 0.867 East      **ELEVATION:** 32      **MAP ID:** 62

**NAME:** C & F PLATING CO INC

**Rev:** 11/14/2016

**ADDRESS:** 406 NORTH PEARL STREET  
ALBANY, NY 12207  
ALBANY

ID/Status: 415349

ID/Status: Significant threat to the public health or e

**SOURCE:** NY Department of Environmental Conservation

Waste Quantity: UNKNOWN

Waste Code: Not reported

HW Code: 401057

Waste Type: NICKEL

Waste Quantity: UNKNOWN

Waste Code: Not reported

HW Code: 401057

Waste Type: ZINC

Waste Quantity: UNKNOWN

Waste Code: Not reported

HW Code: 401057

Waste Type: BARIUM

Waste Quantity: UNKNOWN

Waste Code: Not reported

HW Code: 401057

Waste Type: MERCURY

Waste Quantity: UNKNOWN

Waste Code: Not reported

HW Code: 401057

Waste Type: COPPER

Waste Quantity: UNKNOWN

Waste Code: Not reported

HW Code: 401057

Waste Type: LEAD

Waste Quantity: UNKNOWN

Waste Code: Not reported

Crossref ID: 0209561

Cross Ref Type Code: 01

Cross Ref Type: Spill No.

Record Added Date: 6/19/2009 9:13:00 AM

Record Updated: 6/19/2009 9:16:00 AM

Updated By: MOBARRIE

## Site Detail Report

Target Property: 48 SWINTON ST  
ALBANY, NY 12206

JOB: 15.5188

SWF/LF

**EDR ID:** S116714879      **DIST/DIR:** 0.449 South      **ELEVATION:** 171      **MAP ID:** 56

**NAME:** ALBANY AUTO PARTS

**Rev:** 10/04/2016

**ADDRESS:** 222 SPRUCE STREET  
ALBANY, NY 12210  
ALBANY

**SOURCE:** NY Department of Environmental Conservation

**SWF/LF:**

Flag: ACTIVE

Region Code: 4

Phone Number: 5184470970

Owner Name: Ronald E Thompson Jr

Owner Type: Private

Owner Address: 1227 Thatcher Park Road

Owner Addr2: Not reported

Owner City,St,Zip: East Berne, NY 12059

Owner Email: Not reported

Owner Phone: 5183019600

Contact Name: Ronald E Thompson Jr

Contact Address: Not reported

Contact Addr2: Not reported

Contact City,St,Zip: Not reported

Contact Email: albanyautoparts@gmail.com

Contact Phone: 5183019600

Activity Desc: Vehicle Dismantling

Activity Number: [7113308]

Active: Yes

East Coordinate: 601449

North Coordinate: 4723652

Accuracy Code: 4.1 - Address Matching

Regulatory Status: None

Waste Type: Not reported

Authorization #: Not reported

Authorization Date: Not reported

Expiration Date: Not reported

## Site Detail Report

Target Property: 48 SWINTON ST  
ALBANY, NY 12206

JOB: 15.5188

### US BROWNFIELDS

**EDR ID:** 1012236577 **DIST/DIR:** 0.157 ESE **ELEVATION:** 205 **MAP ID:** 10

**NAME:** ARBOR HILL GATEWAY - 301 LIVINGSTON AVENUE **Rev:** 09/20/2016  
**ADDRESS:** 301 LIVINGSTON AVENUE **ID/Status:** 59262  
ALBANY, NY 12210

**SOURCE:** US Environmental Protection Agency

#### US BROWNFIELDS:

Recipient name: Albany, City of  
Grant type: Assessment  
Property name: ARBOR HILL GATEWAY - 301 LIVINGSTON AVENUE  
Property #: Not reported  
Parcel size: 0  
Property Description: Not reported  
Latitude: 42.663915  
Longitude: -73.758692  
HCM label: Not reported  
Map scale: Not reported  
Point of reference: Not reported  
Datum: World Geodetic System of 1984  
ACRES property ID: 59262  
Start date: Not reported  
Completed date: Not reported  
Acres cleaned up: Not reported  
Cleanup funding: Not reported  
Cleanup funding source: Not reported  
Assessment funding: 1  
Assessment funding source: Other Federal Funding  
Redevelopment funding: Not reported  
Redev. funding source: Not reported  
Redev. funding entity name: Not reported  
Redevelopment start date: Not reported  
Assessment funding entity: EPA Pilot-funding CA#BP98210401  
Cleanup funding entity: Not reported  
Grant type: N/A  
Accomplishment type: Phase I Environmental Assessment  
Accomplishment count: 0  
Cooperative agreement #: 98210401  
Ownership entity: Not reported  
Current owner: Not reported  
Did owner change: N  
Cleanup required: Unknown  
Video available: Not reported  
Photo available: Not reported  
Institutional controls required: Not reported  
IC Category proprietary controls: Not reported  
IC cat. info. devices: Not reported  
IC cat. gov. controls: Not reported  
IC cat. enforcement permit tools: Not reported  
IC in place date: Not reported  
IC in place: Not reported

- Continued on next page -

# Site Detail Report

Target Property: 48 SWINTON ST  
ALBANY, NY 12206

JOB: 15.5188

## US BROWNFIELDS

**EDR ID:** 1012236577 **DIST/DIR:** 0.157 ESE **ELEVATION:** 205 **MAP ID:** 10

**NAME:** ARBOR HILL GATEWAY - 301 LIVINGSTON AVENUE **Rev:** 09/20/2016  
**ADDRESS:** 301 LIVINGSTON AVENUE **ID/Status:** 59262  
ALBANY, NY 12210

**SOURCE:** US Environmental Protection Agency

State/tribal program date: Not reported  
State/tribal program ID: Not reported  
State/tribal NFA date: Not reported  
Air contaminated: Not reported  
Air cleaned: Not reported  
Asbestos found: Not reported  
Asbestos cleaned: Not reported  
Controlled substance found: Not reported  
Controlled substance cleaned: Not reported  
Drinking water affected: Not reported  
Drinking water cleaned: Not reported  
Groundwater affected: Not reported  
Groundwater cleaned: Not reported  
Lead contaminant found: Not reported  
Lead cleaned up: Not reported  
No media affected: Not reported  
Unknown media affected: Not reported  
Other cleaned up: Not reported  
Other metals found: Not reported  
Other metals cleaned: Not reported  
Other contaminants found: Not reported  
Other contams found description: Not reported  
PAHs found: Not reported  
PAHs cleaned up: Not reported  
PCBs found: Not reported  
PCBs cleaned up: Not reported  
Petro products found: Not reported  
Petro products cleaned: Not reported  
Sediments found: Not reported  
Sediments cleaned: Not reported  
Soil affected: Not reported  
Soil cleaned up: Not reported  
Surface water cleaned: Not reported  
VOCs found: Not reported  
VOCs cleaned: Not reported  
Cleanup other description: Not reported  
Num. of cleanup and re-dev. jobs: Not reported  
Past use greenspace acreage: Not reported  
Past use residential acreage: Not reported  
Past use commercial acreage: Not reported  
Past use industrial acreage: Not reported  
Future use greenspace acreage: Not reported  
Future use residential acreage: Not reported  
Future use commercial acreage: Not reported  
Future use industrial acreage: Not reported

- Continued on next page -

# Site Detail Report

Target Property: 48 SWINTON ST  
ALBANY, NY 12206

JOB: 15.5188

## US BROWNFIELDS

**EDR ID:** 1012236577 **DIST/DIR:** 0.157 ESE **ELEVATION:** 205 **MAP ID:** 10

**NAME:** ARBOR HILL GATEWAY - 301 LIVINGSTON AVENUE **Rev:** 09/20/2016  
**ADDRESS:** 301 LIVINGSTON AVENUE **ID/Status:** 59262  
ALBANY, NY 12210

**SOURCE:** US Environmental Protection Agency

Greenspace acreage and type: Not reported  
Superfund Fed. landowner flag: Not reported  
Arsenic cleaned up: Not reported  
Cadmium cleaned up: Not reported  
Chromium cleaned up: Not reported  
Copper cleaned up: Not reported  
Iron cleaned up: Not reported  
mercury cleaned up: Not reported  
nickel cleaned up: Not reported  
No clean up: Not reported  
Pesticides cleaned up: Not reported  
Selenium cleaned up: Not reported  
SVOCs cleaned up: Not reported  
Unknown clean up: Not reported  
Arsenic contaminant found: Not reported  
Cadmium contaminant found: Not reported  
Chromium contaminant found: Not reported  
Copper contaminant found: Not reported  
Iron contaminant found: Not reported  
Mercury contaminant found: Not reported  
Nickel contaminant found: Not reported  
No contaminant found: Not reported  
Pesticides contaminant found: Not reported  
Selenium contaminant found: Not reported  
SVOCs contaminant found: Not reported  
Unknown contaminant found: Not reported  
Future Use: Multistory Not reported  
Media affected Bluiding Material: Not reported  
Media affected indoor air: Not reported  
Building material media cleaned up: Not reported  
Indoor air media cleaned up: Not reported  
Unknown media cleaned up: Not reported  
Past Use: Multistory Not reported  
Highlights: Not reported  
IC Data Address: Not reported  
Redev Completion Date: Not reported  
# Below Poverty: 3444  
% Below Poverty: 2.6%  
# Low Income: 5392  
% Low Income: 1.6%  
Meidan Income: 8578  
# Unemployed: 665  
% Unemployed: 13.3%  
# Vacant Housing: 1421  
% Vacant Housing: 6.2%

## Site Detail Report

Target Property: 48 SWINTON ST  
ALBANY, NY 12206

JOB: 15.5188

### US BROWNFIELDS

<b>EDR ID:</b> 1012236539	<b>DIST/DIR:</b> 0.170 ESE	<b>ELEVATION:</b> 202	<b>MAP ID:</b> D15
---------------------------	----------------------------	-----------------------	--------------------

<b>NAME:</b> ARBOR HILL GATEWAY - 221 NORTHERN BOULEVARD	<b>Rev:</b> 09/20/2016
<b>ADDRESS:</b> 221 NORTHERN BOULEVARD ALBANY, NY 12210	<b>ID/Status:</b> 59241

**SOURCE:** US Environmental Protection Agency

**US BROWNFIELDS:**

Recipient name: Albany, City of  
 Grant type: Assessment  
 Property name: ARBOR HILL GATEWAY - 221 NORTHERN BOULEVARD  
 Property #: Not reported  
 Parcel size: 0  
 Property Description: Not reported  
 Latitude: 42.664433  
 Longitude: -73.758048  
 HCM label: Not reported  
 Map scale: Not reported  
 Point of reference: Not reported  
 Datum: World Geodetic System of 1984  
 ACRES property ID: 59241  
 Start date: Not reported  
 Completed date: Not reported  
 Acres cleaned up: Not reported  
 Cleanup funding: Not reported  
 Cleanup funding source: Not reported  
 Assessment funding: 1  
 Assessment funding source: Other Federal Funding  
 Redevelopment funding: Not reported  
 Redev. funding source: Not reported  
 Redev. funding entity name: Not reported  
 Redevelopment start date: Not reported  
 Assessment funding entity: EPA Pilot Funding CA#BP98210401  
 Cleanup funding entity: Not reported  
 Grant type: N/A  
 Accomplishment type: Phase I Environmental Assessment  
 Accomplishment count: 0  
 Cooperative agreement #: 98210401  
 Ownership entity: Government  
 Current owner: Not reported  
 Did owner change: N  
 Cleanup required: Unknown  
 Video available: Not reported  
 Photo available: Not reported  
 Institutional controls required: Not reported  
 IC Category proprietary controls: Not reported  
 IC cat. info. devices: Not reported  
 IC cat. gov. controls: Not reported  
 IC cat. enforcement permit tools: Not reported  
 IC in place date: Not reported  
 IC in place: Not reported

- Continued on next page -

## Site Detail Report

Target Property: 48 SWINTON ST  
ALBANY, NY 12206

JOB: 15.5188

### US BROWNFIELDS

**EDR ID:** 1012236539 **DIST/DIR:** 0.170 ESE **ELEVATION:** 202 **MAP ID:** D15

**NAME:** ARBOR HILL GATEWAY - 221 NORTHERN BOULEVARD **Rev:** 09/20/2016  
**ADDRESS:** 221 NORTHERN BOULEVARD **ID/Status:** 59241  
ALBANY, NY 12210

**SOURCE:** US Environmental Protection Agency

State/tribal program date: Not reported  
State/tribal program ID: Not reported  
State/tribal NFA date: Not reported  
Air contaminated: Not reported  
Air cleaned: Not reported  
Asbestos found: Not reported  
Asbestos cleaned: Not reported  
Controlled substance found: Not reported  
Controlled substance cleaned: Not reported  
Drinking water affected: Not reported  
Drinking water cleaned: Not reported  
Groundwater affected: Not reported  
Groundwater cleaned: Not reported  
Lead contaminant found: Not reported  
Lead cleaned up: Not reported  
No media affected: Not reported  
Unknown media affected: Not reported  
Other cleaned up: Not reported  
Other metals found: Not reported  
Other metals cleaned: Not reported  
Other contaminants found: Not reported  
Other contams found description: Not reported  
PAHs found: Not reported  
PAHs cleaned up: Not reported  
PCBs found: Not reported  
PCBs cleaned up: Not reported  
Petro products found: Not reported  
Petro products cleaned: Not reported  
Sediments found: Not reported  
Sediments cleaned: Not reported  
Soil affected: Not reported  
Soil cleaned up: Not reported  
Surface water cleaned: Not reported  
VOCs found: Not reported  
VOCs cleaned: Not reported  
Cleanup other description: Not reported  
Num. of cleanup and re-dev. jobs: Not reported  
Past use greenspace acreage: Not reported  
Past use residential acreage: Not reported  
Past use commercial acreage: Not reported  
Past use industrial acreage: Not reported  
Future use greenspace acreage: Not reported  
Future use residential acreage: Not reported  
Future use commercial acreage: Not reported  
Future use industrial acreage: Not reported

- Continued on next page -



## Site Detail Report

Target Property: 48 SWINTON ST  
ALBANY, NY 12206

JOB: 15.5188

### US BROWNFIELDS

<b>EDR ID:</b> 1012236539	<b>DIST/DIR:</b> 0.170 ESE	<b>ELEVATION:</b> 202	<b>MAP ID:</b> D15
---------------------------	----------------------------	-----------------------	--------------------

<b>NAME:</b> ARBOR HILL GATEWAY - 221 NORTHERN BOULEVARD	<b>Rev:</b> 09/20/2016
<b>ADDRESS:</b> 221 NORTHERN BOULEVARD ALBANY, NY 12210	<b>ID/Status:</b> 59241

**SOURCE:** US Environmental Protection Agency

Greenspace acreage and type: Not reported  
 Superfund Fed. landowner flag: Not reported  
 Arsenic cleaned up: Not reported  
 Cadmium cleaned up: Not reported  
 Chromium cleaned up: Not reported  
 Copper cleaned up: Not reported  
 Iron cleaned up: Not reported  
 mercury cleaned up: Not reported  
 nickel cleaned up: Not reported  
 No clean up: Not reported  
 Pesticides cleaned up: Not reported  
 Selenium cleaned up: Not reported  
 SVOCs cleaned up: Not reported  
 Unknown clean up: Not reported  
 Arsenic contaminant found: Not reported  
 Cadmium contaminant found: Not reported  
 Chromium contaminant found: Not reported  
 Copper contaminant found: Not reported  
 Iron contaminant found: Not reported  
 Mercury contaminant found: Not reported  
 Nickel contaminant found: Not reported  
 No contaminant found: Not reported  
 Pesticides contaminant found: Not reported  
 Selenium contaminant found: Not reported  
 SVOCs contaminant found: Not reported  
 Unknown contaminant found: Not reported  
 Future Use: Multistory Not reported  
 Media affected Bluiding Material: Not reported  
 Media affected indoor air: Not reported  
 Building material media cleaned up: Not reported  
 Indoor air media cleaned up: Not reported  
 Unknown media cleaned up: Not reported  
 Past Use: Multistory Not reported  
 Highlights: Not reported  
 IC Data Address: Not reported  
 Redev Completition Date: Not reported  
 # Below Poverty: 3245  
 % Below Poverty: 2.6%  
 # Low Income: 5059  
 % Low Income: 1.7%  
 Meidan Income: 8167  
 # Unemployed: 606  
 % Unemployed: 13.8%  
 # Vacant Housing: 1341  
 % Vacant Housing: 6.2%

## Site Detail Report

Target Property: 48 SWINTON ST  
ALBANY, NY 12206

JOB: 15.5188

### US BROWNFIELDS

<b>EDR ID:</b> 1012235613	<b>DIST/DIR:</b> 0.178 East	<b>ELEVATION:</b> 199	<b>MAP ID:</b> E16
---------------------------	-----------------------------	-----------------------	--------------------

<b>NAME:</b> ARBOR HILL GATEWAY/334 COLONIE STREET	<b>Rev:</b> 09/20/2016
<b>ADDRESS:</b> 334 COLONIE STREET ALBANY, NY 12210	<b>ID/Status:</b> 14484

**SOURCE:** US Environmental Protection Agency

**US BROWNFIELDS:**

Recipient name: Albany, City of  
 Grant type: Assessment  
 Property name: ARBOR HILL GATEWAY/334 COLONIE STREET  
 Property #: Not reported  
 Parcel size: .7  
 Property Description: residential/commercial, service station  
 Latitude: 42.664532  
 Longitude: -73.758283  
 HCM label: Not reported  
 Map scale: Not reported  
 Point of reference: Not reported  
 Datum: World Geodetic System of 1984  
 ACRES property ID: 14484  
 Start date: Not reported  
 Completed date: Not reported  
 Acres cleaned up: Not reported  
 Cleanup funding: Not reported  
 Cleanup funding source: Not reported  
 Assessment funding: Not reported  
 Assessment funding source: Not reported  
 Redevelopment funding: Not reported  
 Redev. funding source: Not reported  
 Redev. funding entity name: Not reported  
 Redevelopment start date: Not reported  
 Assessment funding entity: Not reported  
 Cleanup funding entity: Not reported  
 Grant type: N/A  
 Accomplishment type: Phase I Environmental Assessment  
 Accomplishment count: 0  
 Cooperative agreement #: 98210401  
 Ownership entity: Government  
 Current owner: City of Albany  
 Did owner change: N  
 Cleanup required: Unknown  
 Video available: Not reported  
 Photo available: Not reported  
 Institutional controls required: U  
 IC Category proprietary controls: Not reported  
 IC cat. info. devices: Not reported  
 IC cat. gov. controls: Not reported  
 IC cat. enforcement permit tools: Not reported  
 IC in place date: Not reported  
 IC in place: Not reported

- Continued on next page -

## Site Detail Report

Target Property: 48 SWINTON ST  
ALBANY, NY 12206

JOB: 15.5188

### US BROWNFIELDS

<b>EDR ID:</b> 1012235613	<b>DIST/DIR:</b> 0.178 East	<b>ELEVATION:</b> 199	<b>MAP ID:</b> E16
---------------------------	-----------------------------	-----------------------	--------------------

<b>NAME:</b> ARBOR HILL GATEWAY/334 COLONIE STREET	<b>Rev:</b> 09/20/2016
<b>ADDRESS:</b> 334 COLONIE STREET ALBANY, NY 12210	<b>ID/Status:</b> 14484

**SOURCE:** US Environmental Protection Agency

State/tribal program date: Not reported  
 State/tribal program ID: Not reported  
 State/tribal NFA date: Not reported  
 Air contaminated: Not reported  
 Air cleaned: Not reported  
 Asbestos found: Not reported  
 Asbestos cleaned: Not reported  
 Controlled substance found: Not reported  
 Controlled substance cleaned: Not reported  
 Drinking water affected: Not reported  
 Drinking water cleaned: Not reported  
 Groundwater affected: Y  
 Groundwater cleaned: Not reported  
 Lead contaminant found: Not reported  
 Lead cleaned up: Not reported  
 No media affected: Not reported  
 Unknown media affected: Not reported  
 Other cleaned up: Not reported  
 Other metals found: Y  
 Other metals cleaned: Not reported  
 Other contaminants found: Not reported  
 Other contaminants found description: Not reported  
 PAHs found: Not reported  
 PAHs cleaned up: Not reported  
 PCBs found: Not reported  
 PCBs cleaned up: Not reported  
 Petro products found: Y  
 Petro products cleaned: Not reported  
 Sediments found: Not reported  
 Sediments cleaned: Not reported  
 Soil affected: Y  
 Soil cleaned up: Not reported  
 Surface water cleaned: Not reported  
 VOCs found: Not reported  
 VOCs cleaned: Not reported  
 Cleanup other description: Not reported  
 Num. of cleanup and re-dev. jobs: Not reported  
 Past use greenspace acreage: Not reported  
 Past use residential acreage: Not reported  
 Past use commercial acreage: Not reported  
 Past use industrial acreage: Not reported  
 Future use greenspace acreage: Not reported  
 Future use residential acreage: Not reported  
 Future use commercial acreage: Not reported  
 Future use industrial acreage: Not reported

- Continued on next page -

## Site Detail Report

Target Property: 48 SWINTON ST  
ALBANY, NY 12206

JOB: 15.5188

### US BROWNFIELDS

<b>EDR ID:</b> 1012235613	<b>DIST/DIR:</b> 0.178 East	<b>ELEVATION:</b> 199	<b>MAP ID:</b> E16
---------------------------	-----------------------------	-----------------------	--------------------

<b>NAME:</b> ARBOR HILL GATEWAY/334 COLONIE STREET	<b>Rev:</b> 09/20/2016
<b>ADDRESS:</b> 334 COLONIE STREET ALBANY, NY 12210	<b>ID/Status:</b> 14484

**SOURCE:** US Environmental Protection Agency

Greenspace acreage and type: Not reported  
 Superfund Fed. landowner flag: Not reported  
 Arsenic cleaned up: Not reported  
 Cadmium cleaned up: Not reported  
 Chromium cleaned up: Not reported  
 Copper cleaned up: Not reported  
 Iron cleaned up: Not reported  
 mercury cleaned up: Not reported  
 nickel cleaned up: Not reported  
 No clean up: Not reported  
 Pesticides cleaned up: Not reported  
 Selenium cleaned up: Not reported  
 SVOCs cleaned up: Not reported  
 Unknown clean up: Not reported  
 Arsenic contaminant found: Not reported  
 Cadmium contaminant found: Not reported  
 Chromium contaminant found: Not reported  
 Copper contaminant found: Not reported  
 Iron contaminant found: Not reported  
 Mercury contaminant found: Not reported  
 Nickel contaminant found: Not reported  
 No contaminant found: Not reported  
 Pesticides contaminant found: Not reported  
 Selenium contaminant found: Not reported  
 SVOCs contaminant found: Not reported  
 Unknown contaminant found: Not reported  
 Future Use: Multistory Not reported  
 Media affected Bluiding Material: Not reported  
 Media affected indoor air: Not reported  
 Building material media cleaned up: Not reported  
 Indoor air media cleaned up: Not reported  
 Unknown media cleaned up: Not reported  
 Past Use: Multistory Not reported  
 Highlights: Not reported  
 IC Data Address: Not reported  
 Redev Completion Date: Not reported  
 # Below Poverty: 3201  
 % Below Poverty: 2.6%  
 # Low Income: 5002  
 % Low Income: 1.7%  
 Meidan Income: 8167  
 # Unemployed: 605  
 % Unemployed: 13.7%  
 # Vacant Housing: 1303  
 % Vacant Housing: 6.4%

- Continued on next page -

## Site Detail Report

Target Property: 48 SWINTON ST  
ALBANY, NY 12206

JOB: 15.5188

### US BROWNFIELDS

<b>EDR ID:</b> 1012235613	<b>DIST/DIR:</b> 0.178 East	<b>ELEVATION:</b> 199	<b>MAP ID:</b> E16
---------------------------	-----------------------------	-----------------------	--------------------

<b>NAME:</b> ARBOR HILL GATEWAY/334 COLONIE STREET	<b>Rev:</b> 09/20/2016
<b>ADDRESS:</b> 334 COLONIE STREET ALBANY, NY 12210	<b>ID/Status:</b> 14484

**SOURCE:** US Environmental Protection Agency

Recipient name: Albany, City of  
 Grant type: Assessment  
 Property name: ARBOR HILL GATEWAY/334 COLONIE STREET  
 Property #: Not reported  
 Parcel size: .7  
 Property Description: residential/commercial, service station  
 Latitude: 42.664532  
 Longitude: -73.758283  
 HCM label: Not reported  
 Map scale: Not reported  
 Point of reference: Not reported  
 Datum: World Geodetic System of 1984  
 ACRES property ID: 14484  
 Start date: Not reported  
 Completed date: Not reported  
 Acres cleaned up: Not reported  
 Cleanup funding: Not reported  
 Cleanup funding source: Not reported  
 Assessment funding: Not reported  
 Assessment funding source: Not reported  
 Redevelopment funding: Not reported  
 Redev. funding source: Not reported  
 Redev. funding entity name: Not reported  
 Redevelopment start date: Not reported  
 Assessment funding entity: Not reported  
 Cleanup funding entity: Not reported  
 Grant type: N/A  
 Accomplishment type: Phase II Environmental Assessment  
 Accomplishment count: 0  
 Cooperative agreement #: 98210401  
 Ownership entity: Government  
 Current owner: City of Albany  
 Did owner change: N  
 Cleanup required: Unknown  
 Video available: Not reported  
 Photo available: Not reported  
 Institutional controls required: U  
 IC Category proprietary controls: Not reported  
 IC cat. info. devices: Not reported  
 IC cat. gov. controls: Not reported  
 IC cat. enforcement permit tools: Not reported  
 IC in place date: Not reported  
 IC in place: Not reported  
 State/tribal program date: Not reported  
 State/tribal program ID: Not reported

- Continued on next page -

## Site Detail Report

Target Property: 48 SWINTON ST  
ALBANY, NY 12206

JOB: 15.5188

### US BROWNFIELDS

<b>EDR ID:</b> 1012235613	<b>DIST/DIR:</b> 0.178 East	<b>ELEVATION:</b> 199	<b>MAP ID:</b> E16
---------------------------	-----------------------------	-----------------------	--------------------

<b>NAME:</b> ARBOR HILL GATEWAY/334 COLONIE STREET	<b>Rev:</b> 09/20/2016
<b>ADDRESS:</b> 334 COLONIE STREET ALBANY, NY 12210	<b>ID/Status:</b> 14484

**SOURCE:** US Environmental Protection Agency

State/tribal NFA date: Not reported  
 Air contaminated: Not reported  
 Air cleaned: Not reported  
 Asbestos found: Not reported  
 Asbestos cleaned: Not reported  
 Controlled substance found: Not reported  
 Controlled substance cleaned: Not reported  
 Drinking water affected: Not reported  
 Drinking water cleaned: Not reported  
 Groundwater affected: Y  
 Groundwater cleaned: Not reported  
 Lead contaminant found: Not reported  
 Lead cleaned up: Not reported  
 No media affected: Not reported  
 Unknown media affected: Not reported  
 Other cleaned up: Not reported  
 Other metals found: Y  
 Other metals cleaned: Not reported  
 Other contaminants found: Not reported  
 Other contaminants found description: Not reported  
 PAHs found: Not reported  
 PAHs cleaned up: Not reported  
 PCBs found: Not reported  
 PCBs cleaned up: Not reported  
 Petro products found: Y  
 Petro products cleaned: Not reported  
 Sediments found: Not reported  
 Sediments cleaned: Not reported  
 Soil affected: Y  
 Soil cleaned up: Not reported  
 Surface water cleaned: Not reported  
 VOCs found: Not reported  
 VOCs cleaned: Not reported  
 Cleanup other description: Not reported  
 Num. of cleanup and re-dev. jobs: Not reported  
 Past use greenspace acreage: Not reported  
 Past use residential acreage: Not reported  
 Past use commercial acreage: Not reported  
 Past use industrial acreage: Not reported  
 Future use greenspace acreage: Not reported  
 Future use residential acreage: Not reported  
 Future use commercial acreage: Not reported  
 Future use industrial acreage: Not reported  
 Greenspace acreage and type: Not reported  
 Superfund Fed. landowner flag: Not reported

- Continued on next page -

# Site Detail Report

Target Property: 48 SWINTON ST  
ALBANY, NY 12206

JOB: 15.5188

## US BROWNFIELDS

**EDR ID:** 1012235613 **DIST/DIR:** 0.178 East **ELEVATION:** 199 **MAP ID:** E16

**NAME:** ARBOR HILL GATEWAY/334 COLONIE STREET

**Rev:** 09/20/2016

**ADDRESS:** 334 COLONIE STREET  
ALBANY, NY 12210

**ID/Status:** 14484

**SOURCE:** US Environmental Protection Agency

Arsenic cleaned up: Not reported  
Cadmium cleaned up: Not reported  
Chromium cleaned up: Not reported  
Copper cleaned up: Not reported  
Iron cleaned up: Not reported  
mercury cleaned up: Not reported  
nickel cleaned up: Not reported  
No clean up: Not reported  
Pesticides cleaned up: Not reported  
Selenium cleaned up: Not reported  
SVOCs cleaned up: Not reported  
Unknown clean up: Not reported  
Arsenic contaminant found: Not reported  
Cadmium contaminant found: Not reported  
Chromium contaminant found: Not reported  
Copper contaminant found: Not reported  
Iron contaminant found: Not reported  
Mercury contaminant found: Not reported  
Nickel contaminant found: Not reported  
No contaminant found: Not reported  
Pesticides contaminant found: Not reported  
Selenium contaminant found: Not reported  
SVOCs contaminant found: Not reported  
Unknown contaminant found: Not reported  
Future Use: Multistory Not reported  
Media affected Bluiding Material: Not reported  
Media affected indoor air: Not reported  
Building material media cleaned up: Not reported  
Indoor air media cleaned up: Not reported  
Unknown media cleaned up: Not reported  
Past Use: Multistory Not reported  
Highlights: Not reported  
IC Data Address: Not reported  
Redev Completion Date: Not reported  
# Below Poverty: 3201  
% Below Poverty: 2.6%  
# Low Income: 5002  
% Low Income: 1.7%  
Meidan Income: 8167  
# Unemployed: 605  
% Unemployed: 13.7%  
# Vacant Housing: 1303  
% Vacant Housing: 6.4%

## Site Detail Report

Target Property: 48 SWINTON ST  
ALBANY, NY 12206

JOB: 15.5188

### US BROWNFIELDS

<b>EDR ID:</b> 1016352098	<b>DIST/DIR:</b> 0.181 ESE	<b>ELEVATION:</b> 202	<b>MAP ID:</b> D17
---------------------------	----------------------------	-----------------------	--------------------

<b>NAME:</b> ARBOR HILL GATEWAY - 215 NORTHERN BOULEVARD <b>ADDRESS:</b> 215 NORTHERN BOULEVARD ALBANY, NY 12210 ALBANY <b>SOURCE:</b> US Environmental Protection Agency	<b>Rev:</b> 09/20/2016 <b>ID/Status:</b> 59261
---	---

US BROWNFIELDS:  
 Recipient name: Albany, City of  
 Grant type: Assessment  
 Property name: ARBOR HILL GATEWAY - 215 NORTHERN BOULEVARD  
 Property #: Not reported  
 Parcel size: 0  
 Property Description: Not reported  
 Latitude: 42.664407  
 Longitude: -73.758056  
 HCM label: Not reported  
 Map scale: Not reported  
 Point of reference: Not reported  
 Datum: World Geodetic System of 1984  
 ACRES property ID: 59261  
 Start date: Not reported  
 Completed date: Not reported  
 Acres cleaned up: Not reported  
 Cleanup funding: Not reported  
 Cleanup funding source: Not reported  
 Assessment funding: 1  
 Assessment funding source: Other Federal Funding  
 Redevelopment funding: Not reported  
 Redev. funding source: Not reported  
 Redev. funding entity name: Not reported  
 Redevelopment start date: Not reported  
 Assessment funding entity: EPA Pilot-funding CA#BP98210401  
 Cleanup funding entity: Not reported  
 Grant type: N/A  
 Accomplishment type: Phase I Environmental Assessment  
 Accomplishment count: 0  
 Cooperative agreement #: 98210401  
 Ownership entity: Not reported  
 Current owner: Not reported  
 Did owner change: N  
 Cleanup required: Unknown  
 Video available: Not reported  
 Photo available: Not reported  
 Institutional controls required: Not reported  
 IC Category proprietary controls: Not reported  
 IC cat. info. devices: Not reported  
 IC cat. gov. controls: Not reported  
 IC cat. enforcement permit tools: Not reported  
 IC in place date: Not reported  
 IC in place: Not reported

- Continued on next page -



## Site Detail Report

Target Property: 48 SWINTON ST  
ALBANY, NY 12206

JOB: 15.5188

### US BROWNFIELDS

<b>EDR ID:</b> 1016352098	<b>DIST/DIR:</b> 0.181 ESE	<b>ELEVATION:</b> 202	<b>MAP ID:</b> D17
---------------------------	----------------------------	-----------------------	--------------------

<b>NAME:</b> ARBOR HILL GATEWAY - 215 NORTHERN BOULEVARD <b>ADDRESS:</b> 215 NORTHERN BOULEVARD ALBANY, NY 12210 ALBANY <b>SOURCE:</b> US Environmental Protection Agency	<b>Rev:</b> 09/20/2016 <b>ID/Status:</b> 59261
---	---

State/tribal program date: Not reported  
 State/tribal program ID: Not reported  
 State/tribal NFA date: Not reported  
 Air contaminated: Not reported  
 Air cleaned: Not reported  
 Asbestos found: Not reported  
 Asbestos cleaned: Not reported  
 Controlled substance found: Not reported  
 Controlled substance cleaned: Not reported  
 Drinking water affected: Not reported  
 Drinking water cleaned: Not reported  
 Groundwater affected: Not reported  
 Groundwater cleaned: Not reported  
 Lead contaminant found: Not reported  
 Lead cleaned up: Not reported  
 No media affected: Not reported  
 Unknown media affected: Not reported  
 Other cleaned up: Not reported  
 Other metals found: Not reported  
 Other metals cleaned: Not reported  
 Other contaminants found: Not reported  
 Other contams found description: Not reported  
 PAHs found: Not reported  
 PAHs cleaned up: Not reported  
 PCBs found: Not reported  
 PCBs cleaned up: Not reported  
 Petro products found: Not reported  
 Petro products cleaned: Not reported  
 Sediments found: Not reported  
 Sediments cleaned: Not reported  
 Soil affected: Not reported  
 Soil cleaned up: Not reported  
 Surface water cleaned: Not reported  
 VOCs found: Not reported  
 VOCs cleaned: Not reported  
 Cleanup other description: Not reported  
 Num. of cleanup and re-dev. jobs: Not reported  
 Past use greenspace acreage: Not reported  
 Past use residential acreage: Not reported  
 Past use commercial acreage: Not reported  
 Past use industrial acreage: Not reported  
 Future use greenspace acreage: Not reported  
 Future use residential acreage: Not reported  
 Future use commercial acreage: Not reported  
 Future use industrial acreage: Not reported

- Continued on next page -

## Site Detail Report

Target Property: 48 SWINTON ST  
ALBANY, NY 12206

JOB: 15.5188

### US BROWNFIELDS

<b>EDR ID:</b> 1016352098	<b>DIST/DIR:</b> 0.181 ESE	<b>ELEVATION:</b> 202	<b>MAP ID:</b> D17
---------------------------	----------------------------	-----------------------	--------------------

<b>NAME:</b> ARBOR HILL GATEWAY - 215 NORTHERN BOULEVARD <b>ADDRESS:</b> 215 NORTHERN BOULEVARD ALBANY, NY 12210 ALBANY <b>SOURCE:</b> US Environmental Protection Agency	<b>Rev:</b> 09/20/2016 <b>ID/Status:</b> 59261
---	---

Greenspace acreage and type: Not reported  
 Superfund Fed. landowner flag: Not reported  
 Arsenic cleaned up: Not reported  
 Cadmium cleaned up: Not reported  
 Chromium cleaned up: Not reported  
 Copper cleaned up: Not reported  
 Iron cleaned up: Not reported  
 mercury cleaned up: Not reported  
 nickel cleaned up: Not reported  
 No clean up: Not reported  
 Pesticides cleaned up: Not reported  
 Selenium cleaned up: Not reported  
 SVOCs cleaned up: Not reported  
 Unknown clean up: Not reported  
 Arsenic contaminant found: Not reported  
 Cadmium contaminant found: Not reported  
 Chromium contaminant found: Not reported  
 Copper contaminant found: Not reported  
 Iron contaminant found: Not reported  
 Mercury contaminant found: Not reported  
 Nickel contaminant found: Not reported  
 No contaminant found: Not reported  
 Pesticides contaminant found: Not reported  
 Selenium contaminant found: Not reported  
 SVOCs contaminant found: Not reported  
 Unknown contaminant found: Not reported  
 Future Use: Multistory Not reported  
 Media affected Bluiding Material: Not reported  
 Media affected indoor air: Not reported  
 Building material media cleaned up: Not reported  
 Indoor air media cleaned up: Not reported  
 Unknown media cleaned up: Not reported  
 Past Use: Multistory Not reported  
 Highlights: Not reported  
 IC Data Address: Not reported  
 Redev Completition Date: Not reported  
 # Below Poverty: 3320  
 % Below Poverty: 2.6%  
 # Low Income: 5220  
 % Low Income: 1.7%  
 Meidan Income: 8214  
 # Unemployed: 641  
 % Unemployed: 13.4%  
 # Vacant Housing: 1408  
 % Vacant Housing: 6.1%

## Site Detail Report

Target Property: 48 SWINTON ST  
ALBANY, NY 12206

JOB: 15.5188

### US BROWNFIELDS

<b>EDR ID:</b> 1016352096	<b>DIST/DIR:</b> 0.185 ESE	<b>ELEVATION:</b> 200	<b>MAP ID:</b> E19
---------------------------	----------------------------	-----------------------	--------------------

<b>NAME:</b> ARBOR HILL GATEWAY - 219 NORTHERN BOULEVARD <b>ADDRESS:</b> 219 NORTHERN BOULEVARD ALBANY, NY 12210	<b>Rev:</b> 09/20/2016 <b>ID/Status:</b> 59242
--	---

**SOURCE:** US Environmental Protection Agency

**US BROWNFIELDS:**

Recipient name: Albany, City of  
 Grant type: Assessment  
 Property name: ARBOR HILL GATEWAY - 219 NORTHERN BOULEVARD  
 Property #: Not reported  
 Parcel size: 0  
 Property Description: Not reported  
 Latitude: 42.664428  
 Longitude: -73.758062  
 HCM label: Not reported  
 Map scale: Not reported  
 Point of reference: Not reported  
 Datum: World Geodetic System of 1984  
 ACRES property ID: 59242  
 Start date: Not reported  
 Completed date: Not reported  
 Acres cleaned up: Not reported  
 Cleanup funding: Not reported  
 Cleanup funding source: Not reported  
 Assessment funding: 1  
 Assessment funding source: Other Federal Funding  
 Redevelopment funding: Not reported  
 Redev. funding source: Not reported  
 Redev. funding entity name: Not reported  
 Redevelopment start date: Not reported  
 Assessment funding entity: EPA Pilot-funding CA#BP98210401  
 Cleanup funding entity: Not reported  
 Grant type: N/A  
 Accomplishment type: Phase I Environmental Assessment  
 Accomplishment count: 0  
 Cooperative agreement #: 98210401  
 Ownership entity: Not reported  
 Current owner: Not reported  
 Did owner change: N  
 Cleanup required: Unknown  
 Video available: Not reported  
 Photo available: Not reported  
 Institutional controls required: Not reported  
 IC Category proprietary controls: Not reported  
 IC cat. info. devices: Not reported  
 IC cat. gov. controls: Not reported  
 IC cat. enforcement permit tools: Not reported  
 IC in place date: Not reported  
 IC in place: Not reported

- Continued on next page -

# Site Detail Report

Target Property: 48 SWINTON ST  
ALBANY, NY 12206

JOB: 15.5188

## US BROWNFIELDS

**EDR ID:** 1016352096 **DIST/DIR:** 0.185 ESE **ELEVATION:** 200 **MAP ID:** E19

**NAME:** ARBOR HILL GATEWAY - 219 NORTHERN BOULEVARD **Rev:** 09/20/2016  
**ADDRESS:** 219 NORTHERN BOULEVARD **ID/Status:** 59242  
ALBANY, NY 12210

**SOURCE:** US Environmental Protection Agency

State/tribal program date: Not reported  
State/tribal program ID: Not reported  
State/tribal NFA date: Not reported  
Air contaminated: Not reported  
Air cleaned: Not reported  
Asbestos found: Not reported  
Asbestos cleaned: Not reported  
Controlled substance found: Not reported  
Controlled substance cleaned: Not reported  
Drinking water affected: Not reported  
Drinking water cleaned: Not reported  
Groundwater affected: Not reported  
Groundwater cleaned: Not reported  
Lead contaminant found: Not reported  
Lead cleaned up: Not reported  
No media affected: Not reported  
Unknown media affected: Not reported  
Other cleaned up: Not reported  
Other metals found: Not reported  
Other metals cleaned: Not reported  
Other contaminants found: Not reported  
Other contaminants found description: Not reported  
PAHs found: Not reported  
PAHs cleaned up: Not reported  
PCBs found: Not reported  
PCBs cleaned up: Not reported  
Petro products found: Not reported  
Petro products cleaned: Not reported  
Sediments found: Not reported  
Sediments cleaned: Not reported  
Soil affected: Not reported  
Soil cleaned up: Not reported  
Surface water cleaned: Not reported  
VOCs found: Not reported  
VOCs cleaned: Not reported  
Cleanup other description: Not reported  
Num. of cleanup and re-dev. jobs: Not reported  
Past use greenspace acreage: Not reported  
Past use residential acreage: Not reported  
Past use commercial acreage: Not reported  
Past use industrial acreage: Not reported  
Future use greenspace acreage: Not reported  
Future use residential acreage: Not reported  
Future use commercial acreage: Not reported  
Future use industrial acreage: Not reported

- Continued on next page -

## Site Detail Report

Target Property: 48 SWINTON ST  
ALBANY, NY 12206

JOB: 15.5188

### US BROWNFIELDS

**EDR ID:** 1016352096 **DIST/DIR:** 0.185 ESE **ELEVATION:** 200 **MAP ID:** E19

**NAME:** ARBOR HILL GATEWAY - 219 NORTHERN BOULEVARD **Rev:** 09/20/2016  
**ADDRESS:** 219 NORTHERN BOULEVARD **ID/Status:** 59242  
ALBANY, NY 12210

**SOURCE:** US Environmental Protection Agency

Greenspace acreage and type: Not reported  
Superfund Fed. landowner flag: Not reported  
Arsenic cleaned up: Not reported  
Cadmium cleaned up: Not reported  
Chromium cleaned up: Not reported  
Copper cleaned up: Not reported  
Iron cleaned up: Not reported  
mercury cleaned up: Not reported  
nickel cleaned up: Not reported  
No clean up: Not reported  
Pesticides cleaned up: Not reported  
Selenium cleaned up: Not reported  
SVOCs cleaned up: Not reported  
Unknown clean up: Not reported  
Arsenic contaminant found: Not reported  
Cadmium contaminant found: Not reported  
Chromium contaminant found: Not reported  
Copper contaminant found: Not reported  
Iron contaminant found: Not reported  
Mercury contaminant found: Not reported  
Nickel contaminant found: Not reported  
No contaminant found: Not reported  
Pesticides contaminant found: Not reported  
Selenium contaminant found: Not reported  
SVOCs contaminant found: Not reported  
Unknown contaminant found: Not reported  
Future Use: Multistory Not reported  
Media affected Bluiding Material: Not reported  
Media affected indoor air: Not reported  
Building material media cleaned up: Not reported  
Indoor air media cleaned up: Not reported  
Unknown media cleaned up: Not reported  
Past Use: Multistory Not reported  
Highlights: Not reported  
IC Data Address: Not reported  
Redev Completition Date: Not reported  
# Below Poverty: 3320  
% Below Poverty: 2.6%  
# Low Income: 5220  
% Low Income: 1.7%  
Meidan Income: 8214  
# Unemployed: 641  
% Unemployed: 13.4%  
# Vacant Housing: 1408  
% Vacant Housing: 6.1%

## Site Detail Report

Target Property: 48 SWINTON ST  
ALBANY, NY 12206

JOB: 15.5188

### US BROWNFIELDS

**EDR ID:** 1016352122      **DIST/DIR:** 0.212 SSE      **ELEVATION:** 200      **MAP ID:** F23

**NAME:** HENRY JOHNSON BLVD - 216 2ND STREET

**Rev:** 09/20/2016

**ADDRESS:** 216 2ND STREET  
ALBANY, NY 12210

**ID/Status:** 59327

**SOURCE:** US Environmental Protection Agency

#### US BROWNFIELDS:

Recipient name: Albany, City of  
Grant type: Assessment  
Property name: HENRY JOHNSON BLVD - 216 2ND STREET  
Property #: Not reported  
Parcel size: 0  
Property Description: Not reported  
Latitude: 42.662109  
Longitude: -73.760111  
HCM label: Not reported  
Map scale: Not reported  
Point of reference: Not reported  
Datum: World Geodetic System of 1984  
ACRES property ID: 59327  
Start date: Not reported  
Completed date: Not reported  
Acres cleaned up: Not reported  
Cleanup funding: Not reported  
Cleanup funding source: Not reported  
Assessment funding: 1  
Assessment funding source: Other Federal Funding  
Redevelopment funding: Not reported  
Redev. funding source: Not reported  
Redev. funding entity name: Not reported  
Redevelopment start date: Not reported  
Assessment funding entity: EPA Pilot-funding CA#BP98210401  
Cleanup funding entity: Not reported  
Grant type: N/A  
Accomplishment type: Phase I Environmental Assessment  
Accomplishment count: 0  
Cooperative agreement #: 98210401  
Ownership entity: Not reported  
Current owner: Not reported  
Did owner change: N  
Cleanup required: Unknown  
Video available: Not reported  
Photo available: Not reported  
Institutional controls required: Not reported  
IC Category proprietary controls: Not reported  
IC cat. info. devices: Not reported  
IC cat. gov. controls: Not reported  
IC cat. enforcement permit tools: Not reported  
IC in place date: Not reported  
IC in place: Not reported

- Continued on next page -

# Site Detail Report

Target Property: 48 SWINTON ST  
ALBANY, NY 12206

JOB: 15.5188

## US BROWNFIELDS

**EDR ID:** 1016352122 **DIST/DIR:** 0.212 SSE **ELEVATION:** 200 **MAP ID:** F23

**NAME:** HENRY JOHNSON BLVD - 216 2ND STREET  
**ADDRESS:** 216 2ND STREET  
ALBANY, NY 12210

**Rev:** 09/20/2016  
**ID/Status:** 59327

**SOURCE:** US Environmental Protection Agency

State/tribal program date: Not reported  
State/tribal program ID: Not reported  
State/tribal NFA date: Not reported  
Air contaminated: Not reported  
Air cleaned: Not reported  
Asbestos found: Not reported  
Asbestos cleaned: Not reported  
Controlled substance found: Not reported  
Controlled substance cleaned: Not reported  
Drinking water affected: Not reported  
Drinking water cleaned: Not reported  
Groundwater affected: Not reported  
Groundwater cleaned: Not reported  
Lead contaminant found: Not reported  
Lead cleaned up: Not reported  
No media affected: Not reported  
Unknown media affected: Not reported  
Other cleaned up: Not reported  
Other metals found: Not reported  
Other metals cleaned: Not reported  
Other contaminants found: Not reported  
Other contaminants found description: Not reported  
PAHs found: Not reported  
PAHs cleaned up: Not reported  
PCBs found: Not reported  
PCBs cleaned up: Not reported  
Petro products found: Not reported  
Petro products cleaned: Not reported  
Sediments found: Not reported  
Sediments cleaned: Not reported  
Soil affected: Not reported  
Soil cleaned up: Not reported  
Surface water cleaned: Not reported  
VOCs found: Not reported  
VOCs cleaned: Not reported  
Cleanup other description: Not reported  
Num. of cleanup and re-dev. jobs: Not reported  
Past use greenspace acreage: Not reported  
Past use residential acreage: Not reported  
Past use commercial acreage: Not reported  
Past use industrial acreage: Not reported  
Future use greenspace acreage: Not reported  
Future use residential acreage: Not reported  
Future use commercial acreage: Not reported  
Future use industrial acreage: Not reported

- Continued on next page -

## Site Detail Report

Target Property: 48 SWINTON ST  
ALBANY, NY 12206

JOB: 15.5188

### US BROWNFIELDS

<b>EDR ID:</b> 1016352122	<b>DIST/DIR:</b> 0.212 SSE	<b>ELEVATION:</b> 200	<b>MAP ID:</b> F23
---------------------------	----------------------------	-----------------------	--------------------

**NAME:** HENRY JOHNSON BLVD - 216 2ND STREET  
**ADDRESS:** 216 2ND STREET  
ALBANY, NY 12210

**Rev:** 09/20/2016  
**ID/Status:** 59327

**SOURCE:** US Environmental Protection Agency

Greenspace acreage and type: Not reported  
 Superfund Fed. landowner flag: Not reported  
 Arsenic cleaned up: Not reported  
 Cadmium cleaned up: Not reported  
 Chromium cleaned up: Not reported  
 Copper cleaned up: Not reported  
 Iron cleaned up: Not reported  
 mercury cleaned up: Not reported  
 nickel cleaned up: Not reported  
 No clean up: Not reported  
 Pesticides cleaned up: Not reported  
 Selenium cleaned up: Not reported  
 SVOCs cleaned up: Not reported  
 Unknown clean up: Not reported  
 Arsenic contaminant found: Not reported  
 Cadmium contaminant found: Not reported  
 Chromium contaminant found: Not reported  
 Copper contaminant found: Not reported  
 Iron contaminant found: Not reported  
 Mercury contaminant found: Not reported  
 Nickel contaminant found: Not reported  
 No contaminant found: Not reported  
 Pesticides contaminant found: Not reported  
 Selenium contaminant found: Not reported  
 SVOCs contaminant found: Not reported  
 Unknown contaminant found: Not reported  
 Future Use: Multistory Not reported  
 Media affected Bluiding Material: Not reported  
 Media affected indoor air: Not reported  
 Building material media cleaned up: Not reported  
 Indoor air media cleaned up: Not reported  
 Unknown media cleaned up: Not reported  
 Past Use: Multistory Not reported  
 Highlights: Not reported  
 IC Data Address: Not reported  
 Redev Completition Date: Not reported  
 # Below Poverty: 3840  
 % Below Poverty: 2.6%  
 # Low Income: 6008  
 % Low Income: 1.7%  
 Meidan Income: 5683  
 # Unemployed: 730  
 % Unemployed: 13.6%  
 # Vacant Housing: 1844  
 % Vacant Housing: 5.4%



## Site Detail Report

Target Property: 48 SWINTON ST  
ALBANY, NY 12206

JOB: 15.5188

### US BROWNFIELDS

**EDR ID:** 1016352120 **DIST/DIR:** 0.214 SSE **ELEVATION:** 198 **MAP ID:** F24

**NAME:** 150 HENRY JOHNSON BLVD  
**ADDRESS:** 150 HENRY JOHNSON BLVD  
ALBANY, NY 12210

**Rev:** 09/20/2016  
**ID/Status:** 59326

**SOURCE:** US Environmental Protection Agency

#### US BROWNFIELDS:

Recipient name: Albany, City of  
Grant type: Assessment  
Property name: 150 HENRY JOHNSON BLVD  
Property #: Not reported  
Parcel size: 0  
Property Description: Not reported  
Latitude: 42.661737  
Longitude: -73.760492  
HCM label: Not reported  
Map scale: Not reported  
Point of reference: Not reported  
Datum: World Geodetic System of 1984  
ACRES property ID: 59326  
Start date: Not reported  
Completed date: Not reported  
Acres cleaned up: Not reported  
Cleanup funding: Not reported  
Cleanup funding source: Not reported  
Assessment funding: 1  
Assessment funding source: Other Federal Funding  
Redevelopment funding: Not reported  
Redev. funding source: Not reported  
Redev. funding entity name: Not reported  
Redevelopment start date: Not reported  
Assessment funding entity: EPA Pilot-funding CA#BP98210401  
Cleanup funding entity: Not reported  
Grant type: N/A  
Accomplishment type: Phase I Environmental Assessment  
Accomplishment count: 0  
Cooperative agreement #: 98210401  
Ownership entity: Not reported  
Current owner: Not reported  
Did owner change: N  
Cleanup required: Unknown  
Video available: Not reported  
Photo available: Not reported  
Institutional controls required: Not reported  
IC Category proprietary controls: Not reported  
IC cat. info. devices: Not reported  
IC cat. gov. controls: Not reported  
IC cat. enforcement permit tools: Not reported  
IC in place date: Not reported  
IC in place: Not reported

- Continued on next page -

# Site Detail Report

Target Property: 48 SWINTON ST  
ALBANY, NY 12206

JOB: 15.5188

## US BROWNFIELDS

**EDR ID:** 1016352120 **DIST/DIR:** 0.214 SSE **ELEVATION:** 198 **MAP ID:** F24

**NAME:** 150 HENRY JOHNSON BLVD  
**ADDRESS:** 150 HENRY JOHNSON BLVD  
ALBANY, NY 12210

**Rev:** 09/20/2016  
**ID/Status:** 59326

**SOURCE:** US Environmental Protection Agency

State/tribal program date: Not reported  
State/tribal program ID: Not reported  
State/tribal NFA date: Not reported  
Air contaminated: Not reported  
Air cleaned: Not reported  
Asbestos found: Not reported  
Asbestos cleaned: Not reported  
Controlled substance found: Not reported  
Controlled substance cleaned: Not reported  
Drinking water affected: Not reported  
Drinking water cleaned: Not reported  
Groundwater affected: Not reported  
Groundwater cleaned: Not reported  
Lead contaminant found: Not reported  
Lead cleaned up: Not reported  
No media affected: Not reported  
Unknown media affected: Not reported  
Other cleaned up: Not reported  
Other metals found: Not reported  
Other metals cleaned: Not reported  
Other contaminants found: Not reported  
Other contaminants found description: Not reported  
PAHs found: Not reported  
PAHs cleaned up: Not reported  
PCBs found: Not reported  
PCBs cleaned up: Not reported  
Petro products found: Not reported  
Petro products cleaned: Not reported  
Sediments found: Not reported  
Sediments cleaned: Not reported  
Soil affected: Not reported  
Soil cleaned up: Not reported  
Surface water cleaned: Not reported  
VOCs found: Not reported  
VOCs cleaned: Not reported  
Cleanup other description: Not reported  
Num. of cleanup and re-dev. jobs: Not reported  
Past use greenspace acreage: Not reported  
Past use residential acreage: Not reported  
Past use commercial acreage: Not reported  
Past use industrial acreage: Not reported  
Future use greenspace acreage: Not reported  
Future use residential acreage: Not reported  
Future use commercial acreage: Not reported  
Future use industrial acreage: Not reported

- Continued on next page -

# Site Detail Report

Target Property: 48 SWINTON ST  
ALBANY, NY 12206

JOB: 15.5188

## US BROWNFIELDS

**EDR ID:** 1016352120 **DIST/DIR:** 0.214 SSE **ELEVATION:** 198 **MAP ID:** F24

**NAME:** 150 HENRY JOHNSON BLVD  
**ADDRESS:** 150 HENRY JOHNSON BLVD  
ALBANY, NY 12210

**Rev:** 09/20/2016  
**ID/Status:** 59326

**SOURCE:** US Environmental Protection Agency

Greenspace acreage and type: Not reported  
Superfund Fed. landowner flag: Not reported  
Arsenic cleaned up: Not reported  
Cadmium cleaned up: Not reported  
Chromium cleaned up: Not reported  
Copper cleaned up: Not reported  
Iron cleaned up: Not reported  
mercury cleaned up: Not reported  
nickel cleaned up: Not reported  
No clean up: Not reported  
Pesticides cleaned up: Not reported  
Selenium cleaned up: Not reported  
SVOCs cleaned up: Not reported  
Unknown clean up: Not reported  
Arsenic contaminant found: Not reported  
Cadmium contaminant found: Not reported  
Chromium contaminant found: Not reported  
Copper contaminant found: Not reported  
Iron contaminant found: Not reported  
Mercury contaminant found: Not reported  
Nickel contaminant found: Not reported  
No contaminant found: Not reported  
Pesticides contaminant found: Not reported  
Selenium contaminant found: Not reported  
SVOCs contaminant found: Not reported  
Unknown contaminant found: Not reported  
Future Use: Multistory Not reported  
Media affected Bluiding Material: Not reported  
Media affected indoor air: Not reported  
Building material media cleaned up: Not reported  
Indoor air media cleaned up: Not reported  
Unknown media cleaned up: Not reported  
Past Use: Multistory Not reported  
Highlights: Not reported  
IC Data Address: Not reported  
Redev Completition Date: Not reported  
# Below Poverty: 3667  
% Below Poverty: 2.7%  
# Low Income: 5872  
% Low Income: 1.7%  
Meidan Income: 5683  
# Unemployed: 741  
% Unemployed: 13.2%  
# Vacant Housing: 1881  
% Vacant Housing: 5.2%

## Site Detail Report

Target Property: 48 SWINTON ST  
ALBANY, NY 12206

JOB: 15.5188

### US BROWNFIELDS

**EDR ID:** 1016352124      **DIST/DIR:** 0.214 SSE      **ELEVATION:** 199      **MAP ID:** G25

**NAME:** HENRY JOHNSON BLVD - 214 2ND STREET

**Rev:** 09/20/2016

**ADDRESS:** 214 2ND STREET  
ALBANY, NY 12210  
ALBANY

**ID/Status:** 59328

**SOURCE:** US Environmental Protection Agency

#### US BROWNFIELDS:

Recipient name: Albany, City of  
Grant type: Assessment  
Property name: HENRY JOHNSON BLVD - 214 2ND STREET  
Property #: Not reported  
Parcel size: 0  
Property Description: Not reported  
Latitude: 42.662  
Longitude: -73.760149  
HCM label: Not reported  
Map scale: Not reported  
Point of reference: Not reported  
Datum: World Geodetic System of 1984  
ACRES property ID: 59328  
Start date: Not reported  
Completed date: Not reported  
Acres cleaned up: Not reported  
Cleanup funding: Not reported  
Cleanup funding source: Not reported  
Assessment funding: 1  
Assessment funding source: Other Federal Funding  
Redevelopment funding: Not reported  
Redev. funding source: Not reported  
Redev. funding entity name: Not reported  
Redevelopment start date: Not reported  
Assessment funding entity: EPA Pilot-funding CA#BP98210401  
Cleanup funding entity: Not reported  
Grant type: N/A  
Accomplishment type: Phase I Environmental Assessment  
Accomplishment count: 0  
Cooperative agreement #: 98210401  
Ownership entity: Not reported  
Current owner: Not reported  
Did owner change: N  
Cleanup required: Unknown  
Video available: Not reported  
Photo available: Not reported  
Institutional controls required: Not reported  
IC Category proprietary controls: Not reported  
IC cat. info. devices: Not reported  
IC cat. gov. controls: Not reported  
IC cat. enforcement permit tools: Not reported  
IC in place date: Not reported  
IC in place: Not reported

- Continued on next page -

# Site Detail Report

Target Property: 48 SWINTON ST  
ALBANY, NY 12206

JOB: 15.5188

## US BROWNFIELDS

**EDR ID:** 1016352124 **DIST/DIR:** 0.214 SSE **ELEVATION:** 199 **MAP ID:** G25

**NAME:** HENRY JOHNSON BLVD - 214 2ND STREET

**Rev:** 09/20/2016

**ADDRESS:** 214 2ND STREET  
ALBANY, NY 12210  
ALBANY

**ID/Status:** 59328

**SOURCE:** US Environmental Protection Agency

State/tribal program date: Not reported  
State/tribal program ID: Not reported  
State/tribal NFA date: Not reported  
Air contaminated: Not reported  
Air cleaned: Not reported  
Asbestos found: Not reported  
Asbestos cleaned: Not reported  
Controlled substance found: Not reported  
Controlled substance cleaned: Not reported  
Drinking water affected: Not reported  
Drinking water cleaned: Not reported  
Groundwater affected: Not reported  
Groundwater cleaned: Not reported  
Lead contaminant found: Not reported  
Lead cleaned up: Not reported  
No media affected: Not reported  
Unknown media affected: Not reported  
Other cleaned up: Not reported  
Other metals found: Not reported  
Other metals cleaned: Not reported  
Other contaminants found: Not reported  
Other contams found description: Not reported  
PAHs found: Not reported  
PAHs cleaned up: Not reported  
PCBs found: Not reported  
PCBs cleaned up: Not reported  
Petro products found: Not reported  
Petro products cleaned: Not reported  
Sediments found: Not reported  
Sediments cleaned: Not reported  
Soil affected: Not reported  
Soil cleaned up: Not reported  
Surface water cleaned: Not reported  
VOCs found: Not reported  
VOCs cleaned: Not reported  
Cleanup other description: Not reported  
Num. of cleanup and re-dev. jobs: Not reported  
Past use greenspace acreage: Not reported  
Past use residential acreage: Not reported  
Past use commercial acreage: Not reported  
Past use industrial acreage: Not reported  
Future use greenspace acreage: Not reported  
Future use residential acreage: Not reported  
Future use commercial acreage: Not reported  
Future use industrial acreage: Not reported

- Continued on next page -

## Site Detail Report

Target Property: 48 SWINTON ST  
ALBANY, NY 12206

JOB: 15.5188

### US BROWNFIELDS

<b>EDR ID:</b> 1016352124	<b>DIST/DIR:</b> 0.214 SSE	<b>ELEVATION:</b> 199	<b>MAP ID:</b> G25
---------------------------	----------------------------	-----------------------	--------------------

**NAME:** HENRY JOHNSON BLVD - 214 2ND STREET

**Rev:** 09/20/2016

**ADDRESS:** 214 2ND STREET  
ALBANY, NY 12210  
ALBANY

**ID/Status:** 59328

**SOURCE:** US Environmental Protection Agency

Greenspace acreage and type: Not reported  
 Superfund Fed. landowner flag: Not reported  
 Arsenic cleaned up: Not reported  
 Cadmium cleaned up: Not reported  
 Chromium cleaned up: Not reported  
 Copper cleaned up: Not reported  
 Iron cleaned up: Not reported  
 mercury cleaned up: Not reported  
 nickel cleaned up: Not reported  
 No clean up: Not reported  
 Pesticides cleaned up: Not reported  
 Selenium cleaned up: Not reported  
 SVOCs cleaned up: Not reported  
 Unknown clean up: Not reported  
 Arsenic contaminant found: Not reported  
 Cadmium contaminant found: Not reported  
 Chromium contaminant found: Not reported  
 Copper contaminant found: Not reported  
 Iron contaminant found: Not reported  
 Mercury contaminant found: Not reported  
 Nickel contaminant found: Not reported  
 No contaminant found: Not reported  
 Pesticides contaminant found: Not reported  
 Selenium contaminant found: Not reported  
 SVOCs contaminant found: Not reported  
 Unknown contaminant found: Not reported  
 Future Use: Multistory Not reported  
 Media affected Bluiding Material: Not reported  
 Media affected indoor air: Not reported  
 Building material media cleaned up: Not reported  
 Indoor air media cleaned up: Not reported  
 Unknown media cleaned up: Not reported  
 Past Use: Multistory Not reported  
 Highlights: Not reported  
 IC Data Address: Not reported  
 Redev Completition Date: Not reported  
 # Below Poverty: 3840  
 % Below Poverty: 2.6%  
 # Low Income: 6008  
 % Low Income: 1.7%  
 Meidan Income: 5683  
 # Unemployed: 730  
 % Unemployed: 13.6%  
 # Vacant Housing: 1844  
 % Vacant Housing: 5.4%

## Site Detail Report

Target Property: 48 SWINTON ST  
ALBANY, NY 12206

JOB: 15.5188

### US BROWNFIELDS

<b>EDR ID:</b> 1012237714	<b>DIST/DIR:</b> 0.219 SSE	<b>ELEVATION:</b> 199	<b>MAP ID:</b> G26
---------------------------	----------------------------	-----------------------	--------------------

**NAME:** HENRY JOHNSON BLVD - 212 2ND STREET  
**ADDRESS:** 212 2ND STREET  
ALBANY, NY 12210

**Rev:** 09/20/2016  
**ID/Status:** 59329

**SOURCE:** US Environmental Protection Agency

**US BROWNFIELDS:**

Recipient name: Albany, City of  
Grant type: Assessment  
Property name: HENRY JOHNSON BLVD - 212 2ND STREET  
Property #: Not reported  
Parcel size: 0  
Property Description: Not reported  
Latitude: 42.661972  
Longitude: -73.760075  
HCM label: Not reported  
Map scale: Not reported  
Point of reference: Not reported  
Datum: World Geodetic System of 1984  
ACRES property ID: 59329  
Start date: Not reported  
Completed date: Not reported  
Acres cleaned up: Not reported  
Cleanup funding: Not reported  
Cleanup funding source: Not reported  
Assessment funding: 1  
Assessment funding source: Other Federal Funding  
Redevelopment funding: Not reported  
Redev. funding source: Not reported  
Redev. funding entity name: Not reported  
Redevelopment start date: Not reported  
Assessment funding entity: EPA Pilot-funding CA#BP98210401  
Cleanup funding entity: Not reported  
Grant type: N/A  
Accomplishment type: Phase I Environmental Assessment  
Accomplishment count: 0  
Cooperative agreement #: 98210401  
Ownership entity: Not reported  
Current owner: Not reported  
Did owner change: N  
Cleanup required: Unknown  
Video available: Not reported  
Photo available: Not reported  
Institutional controls required: Not reported  
IC Category proprietary controls: Not reported  
IC cat. info. devices: Not reported  
IC cat. gov. controls: Not reported  
IC cat. enforcement permit tools: Not reported  
IC in place date: Not reported  
IC in place: Not reported

- Continued on next page -

## Site Detail Report

Target Property: 48 SWINTON ST  
ALBANY, NY 12206

JOB: 15.5188

### US BROWNFIELDS

<b>EDR ID:</b> 1012237714	<b>DIST/DIR:</b> 0.219 SSE	<b>ELEVATION:</b> 199	<b>MAP ID:</b> G26
---------------------------	----------------------------	-----------------------	--------------------

**NAME:** HENRY JOHNSON BLVD - 212 2ND STREET  
**ADDRESS:** 212 2ND STREET  
ALBANY, NY 12210

**Rev:** 09/20/2016  
**ID/Status:** 59329

**SOURCE:** US Environmental Protection Agency

State/tribal program date: Not reported  
State/tribal program ID: Not reported  
State/tribal NFA date: Not reported  
Air contaminated: Not reported  
Air cleaned: Not reported  
Asbestos found: Not reported  
Asbestos cleaned: Not reported  
Controlled substance found: Not reported  
Controlled substance cleaned: Not reported  
Drinking water affected: Not reported  
Drinking water cleaned: Not reported  
Groundwater affected: Not reported  
Groundwater cleaned: Not reported  
Lead contaminant found: Not reported  
Lead cleaned up: Not reported  
No media affected: Not reported  
Unknown media affected: Not reported  
Other cleaned up: Not reported  
Other metals found: Not reported  
Other metals cleaned: Not reported  
Other contaminants found: Not reported  
Other contaminants found description: Not reported  
PAHs found: Not reported  
PAHs cleaned up: Not reported  
PCBs found: Not reported  
PCBs cleaned up: Not reported  
Petro products found: Not reported  
Petro products cleaned: Not reported  
Sediments found: Not reported  
Sediments cleaned: Not reported  
Soil affected: Not reported  
Soil cleaned up: Not reported  
Surface water cleaned: Not reported  
VOCs found: Not reported  
VOCs cleaned: Not reported  
Cleanup other description: Not reported  
Num. of cleanup and re-dev. jobs: Not reported  
Past use greenspace acreage: Not reported  
Past use residential acreage: Not reported  
Past use commercial acreage: Not reported  
Past use industrial acreage: Not reported  
Future use greenspace acreage: Not reported  
Future use residential acreage: Not reported  
Future use commercial acreage: Not reported  
Future use industrial acreage: Not reported

- Continued on next page -



## Site Detail Report

Target Property: 48 SWINTON ST  
ALBANY, NY 12206

JOB: 15.5188

### US BROWNFIELDS

EDR ID: 1012237714	DIST/DIR: 0.219 SSE	ELEVATION: 199	MAP ID: G26
--------------------	---------------------	----------------	-------------

**NAME:** HENRY JOHNSON BLVD - 212 2ND STREET  
**ADDRESS:** 212 2ND STREET  
ALBANY, NY 12210

**Rev:** 09/20/2016  
**ID/Status:** 59329

**SOURCE:** US Environmental Protection Agency

Greenspace acreage and type: Not reported  
 Superfund Fed. landowner flag: Not reported  
 Arsenic cleaned up: Not reported  
 Cadmium cleaned up: Not reported  
 Chromium cleaned up: Not reported  
 Copper cleaned up: Not reported  
 Iron cleaned up: Not reported  
 mercury cleaned up: Not reported  
 nickel cleaned up: Not reported  
 No clean up: Not reported  
 Pesticides cleaned up: Not reported  
 Selenium cleaned up: Not reported  
 SVOCs cleaned up: Not reported  
 Unknown clean up: Not reported  
 Arsenic contaminant found: Not reported  
 Cadmium contaminant found: Not reported  
 Chromium contaminant found: Not reported  
 Copper contaminant found: Not reported  
 Iron contaminant found: Not reported  
 Mercury contaminant found: Not reported  
 Nickel contaminant found: Not reported  
 No contaminant found: Not reported  
 Pesticides contaminant found: Not reported  
 Selenium contaminant found: Not reported  
 SVOCs contaminant found: Not reported  
 Unknown contaminant found: Not reported  
 Future Use: Multistory Not reported  
 Media affected Bluiding Material: Not reported  
 Media affected indoor air: Not reported  
 Building material media cleaned up: Not reported  
 Indoor air media cleaned up: Not reported  
 Unknown media cleaned up: Not reported  
 Past Use: Multistory Not reported  
 Highlights: Not reported  
 IC Data Address: Not reported  
 Redev Completition Date: Not reported  
 # Below Poverty: 3840  
 % Below Poverty: 2.6%  
 # Low Income: 6008  
 % Low Income: 1.7%  
 Meidan Income: 5683  
 # Unemployed: 730  
 % Unemployed: 13.6%  
 # Vacant Housing: 1844  
 % Vacant Housing: 5.4%

## Site Detail Report

Target Property: 48 SWINTON ST  
ALBANY, NY 12206

JOB: 15.5188

### US BROWNFIELDS

**EDR ID:** 1016352117 **DIST/DIR:** 0.221 SSE **ELEVATION:** 194 **MAP ID:** H28

**NAME:** 146 HENRY JOHNSON BLVD  
**ADDRESS:** 146 HENRY JOHNSON BLVD  
ALBANY, NY 12210

**Rev:** 09/20/2016  
**ID/Status:** 59324

**SOURCE:** US Environmental Protection Agency

#### US BROWNFIELDS:

Recipient name: Albany, City of  
Grant type: Assessment  
Property name: 146 HENRY JOHNSON BLVD  
Property #: Not reported  
Parcel size: 0  
Property Description: Not reported  
Latitude: 42.661684  
Longitude: -73.760632  
HCM label: Not reported  
Map scale: Not reported  
Point of reference: Not reported  
Datum: World Geodetic System of 1984  
ACRES property ID: 59324  
Start date: Not reported  
Completed date: Not reported  
Acres cleaned up: Not reported  
Cleanup funding: Not reported  
Cleanup funding source: Not reported  
Assessment funding: 1  
Assessment funding source: Other Federal Funding  
Redevelopment funding: Not reported  
Redev. funding source: Not reported  
Redev. funding entity name: Not reported  
Redevelopment start date: Not reported  
Assessment funding entity: EPA Pilot-funding CA#BP98210401  
Cleanup funding entity: Not reported  
Grant type: N/A  
Accomplishment type: Phase I Environmental Assessment  
Accomplishment count: 0  
Cooperative agreement #: 98210401  
Ownership entity: Not reported  
Current owner: Not reported  
Did owner change: N  
Cleanup required: Unknown  
Video available: Not reported  
Photo available: Not reported  
Institutional controls required: Not reported  
IC Category proprietary controls: Not reported  
IC cat. info. devices: Not reported  
IC cat. gov. controls: Not reported  
IC cat. enforcement permit tools: Not reported  
IC in place date: Not reported  
IC in place: Not reported

- Continued on next page -

# Site Detail Report

Target Property: 48 SWINTON ST  
ALBANY, NY 12206

JOB: 15.5188

## US BROWNFIELDS

**EDR ID:** 1016352117 **DIST/DIR:** 0.221 SSE **ELEVATION:** 194 **MAP ID:** H28

**NAME:** 146 HENRY JOHNSON BLVD  
**ADDRESS:** 146 HENRY JOHNSON BLVD  
ALBANY, NY 12210

**Rev:** 09/20/2016  
**ID/Status:** 59324

**SOURCE:** US Environmental Protection Agency

State/tribal program date: Not reported  
State/tribal program ID: Not reported  
State/tribal NFA date: Not reported  
Air contaminated: Not reported  
Air cleaned: Not reported  
Asbestos found: Not reported  
Asbestos cleaned: Not reported  
Controlled substance found: Not reported  
Controlled substance cleaned: Not reported  
Drinking water affected: Not reported  
Drinking water cleaned: Not reported  
Groundwater affected: Not reported  
Groundwater cleaned: Not reported  
Lead contaminant found: Not reported  
Lead cleaned up: Not reported  
No media affected: Not reported  
Unknown media affected: Not reported  
Other cleaned up: Not reported  
Other metals found: Not reported  
Other metals cleaned: Not reported  
Other contaminants found: Not reported  
Other contaminants found description: Not reported  
PAHs found: Not reported  
PAHs cleaned up: Not reported  
PCBs found: Not reported  
PCBs cleaned up: Not reported  
Petro products found: Not reported  
Petro products cleaned: Not reported  
Sediments found: Not reported  
Sediments cleaned: Not reported  
Soil affected: Not reported  
Soil cleaned up: Not reported  
Surface water cleaned: Not reported  
VOCs found: Not reported  
VOCs cleaned: Not reported  
Cleanup other description: Not reported  
Num. of cleanup and re-dev. jobs: Not reported  
Past use greenspace acreage: Not reported  
Past use residential acreage: Not reported  
Past use commercial acreage: Not reported  
Past use industrial acreage: Not reported  
Future use greenspace acreage: Not reported  
Future use residential acreage: Not reported  
Future use commercial acreage: Not reported  
Future use industrial acreage: Not reported

- Continued on next page -

## Site Detail Report

Target Property: 48 SWINTON ST  
ALBANY, NY 12206

JOB: 15.5188

### US BROWNFIELDS

<b>EDR ID:</b> 1016352117	<b>DIST/DIR:</b> 0.221 SSE	<b>ELEVATION:</b> 194	<b>MAP ID:</b> H28
---------------------------	----------------------------	-----------------------	--------------------

**NAME:** 146 HENRY JOHNSON BLVD  
**ADDRESS:** 146 HENRY JOHNSON BLVD  
ALBANY, NY 12210

**Rev:** 09/20/2016  
**ID/Status:** 59324

**SOURCE:** US Environmental Protection Agency

Greenspace acreage and type: Not reported  
 Superfund Fed. landowner flag: Not reported  
 Arsenic cleaned up: Not reported  
 Cadmium cleaned up: Not reported  
 Chromium cleaned up: Not reported  
 Copper cleaned up: Not reported  
 Iron cleaned up: Not reported  
 mercury cleaned up: Not reported  
 nickel cleaned up: Not reported  
 No clean up: Not reported  
 Pesticides cleaned up: Not reported  
 Selenium cleaned up: Not reported  
 SVOCs cleaned up: Not reported  
 Unknown clean up: Not reported  
 Arsenic contaminant found: Not reported  
 Cadmium contaminant found: Not reported  
 Chromium contaminant found: Not reported  
 Copper contaminant found: Not reported  
 Iron contaminant found: Not reported  
 Mercury contaminant found: Not reported  
 Nickel contaminant found: Not reported  
 No contaminant found: Not reported  
 Pesticides contaminant found: Not reported  
 Selenium contaminant found: Not reported  
 SVOCs contaminant found: Not reported  
 Unknown contaminant found: Not reported  
 Future Use: Multistory Not reported  
 Media affected Bluiding Material: Not reported  
 Media affected indoor air: Not reported  
 Building material media cleaned up: Not reported  
 Indoor air media cleaned up: Not reported  
 Unknown media cleaned up: Not reported  
 Past Use: Multistory Not reported  
 Highlights: Not reported  
 IC Data Address: Not reported  
 Redev Completition Date: Not reported  
 # Below Poverty: 3653  
 % Below Poverty: 2.7%  
 # Low Income: 5846  
 % Low Income: 1.7%  
 Meidan Income: 5686  
 # Unemployed: 730  
 % Unemployed: 13.5%  
 # Vacant Housing: 1909  
 % Vacant Housing: 5.2%

# Site Detail Report

Target Property: 48 SWINTON ST  
ALBANY, NY 12206

JOB: 15.5188

## US BROWNFIELDS

**EDR ID:** 1016358890 **DIST/DIR:** 0.222 NNE **ELEVATION:** 212 **MAP ID:** 129

**NAME:** 98 WILKINS AVENUE **Rev:** 09/20/2016  
**ADDRESS:** 98 WILKINS AVENUE **ID/Status:** 130281  
ALBANY, NY 12206  
ALBANY  
**SOURCE:** US Environmental Protection Agency

### US BROWNFIELDS:

Recipient name: Albany, City of  
Grant type: Assessment  
Property name: 98 WILKINS AVENUE  
Property #: 65.11-1-9  
Parcel size: 1.34  
Property Description: Unused/undeveloped subdivision from 1930s to 1950s between a City school building and a City park. Portions of the property are currently used as a baseball/softball field.  
Latitude: 42.669131  
Longitude: -73.759637  
HCM label: Address Matching-Other  
Map scale: Not reported  
Point of reference: Center of a Facility or Station  
Datum: Not reported  
ACRES property ID: 130281  
Start date: Not reported  
Completed date: Not reported  
Acres cleaned up: Not reported  
Cleanup funding: Not reported  
Cleanup funding source: Not reported  
Assessment funding: 2000  
Assessment funding source: US EPA - Brownfields Assessment Cooperative Agreement  
Redevelopment funding: Not reported  
Redev. funding source: Not reported  
Redev. funding entity name: Not reported  
Redevelopment start date: Not reported  
Assessment funding entity: EPA  
Cleanup funding entity: Not reported  
Grant type: Petroleum  
Accomplishment type: Phase I Environmental Assessment  
Accomplishment count: 1  
Cooperative agreement #: 97258906  
Ownership entity: Government  
Current owner: City of Albany School District  
Did owner change: N  
Cleanup required: No  
Video available: No  
Photo available: Yes  
Institutional controls required: N  
IC Category proprietary controls: Not reported  
IC cat. info. devices: Not reported  
IC cat. gov. controls: Not reported  
IC cat. enforcement permit tools: Not reported

- Continued on next page -

# Site Detail Report

Target Property: 48 SWINTON ST  
ALBANY, NY 12206

JOB: 15.5188

## US BROWNFIELDS

**EDR ID:** 1016358890 **DIST/DIR:** 0.222 NNE **ELEVATION:** 212 **MAP ID:** I29

**NAME:** 98 WILKINS AVENUE

**Rev:** 09/20/2016

**ADDRESS:** 98 WILKINS AVENUE  
ALBANY, NY 12206  
ALBANY

ID/Status: 130281

**SOURCE:** US Environmental Protection Agency

IC in place date: Not reported  
IC in place: No  
State/tribal program date: Not reported  
State/tribal program ID: Not reported  
State/tribal NFA date: Not reported  
Air contaminated: Not reported  
Air cleaned: Not reported  
Asbestos found: Not reported  
Asbestos cleaned: Not reported  
Controlled substance found: Not reported  
Controlled substance cleaned: Not reported  
Drinking water affected: Not reported  
Drinking water cleaned: Not reported  
Groundwater affected: Not reported  
Groundwater cleaned: Not reported  
Lead contaminant found: Not reported  
Lead cleaned up: Not reported  
No media affected: Y  
Unknown media affected: Not reported  
Other cleaned up: Not reported  
Other metals found: Not reported  
Other metals cleaned: Not reported  
Other contaminants found: Not reported  
Other contaminants found description: Not reported  
PAHs found: Not reported  
PAHs cleaned up: Not reported  
PCBs found: Not reported  
PCBs cleaned up: Not reported  
Petro products found: Not reported  
Petro products cleaned: Not reported  
Sediments found: Not reported  
Sediments cleaned: Not reported  
Soil affected: Not reported  
Soil cleaned up: Not reported  
Surface water cleaned: Not reported  
VOCs found: Not reported  
VOCs cleaned: Not reported  
Cleanup other description: Not reported  
Num. of cleanup and re-dev. jobs: Not reported  
Past use greenspace acreage: 1.34  
Past use residential acreage: Not reported  
Past use commercial acreage: Not reported  
Past use industrial acreage: Not reported  
Future use greenspace acreage: Not reported  
Future use residential acreage: Not reported

- Continued on next page -

# Site Detail Report

Target Property: 48 SWINTON ST  
ALBANY, NY 12206

JOB: 15.5188

## US BROWNFIELDS

**EDR ID:** 1016358890 **DIST/DIR:** 0.222 NNE **ELEVATION:** 212 **MAP ID:** I29

**NAME:** 98 WILKINS AVENUE

**Rev:** 09/20/2016

**ADDRESS:** 98 WILKINS AVENUE  
ALBANY, NY 12206  
ALBANY

ID/Status: 130281

**SOURCE:** US Environmental Protection Agency

Future use commercial acreage: Not reported  
Future use industrial acreage: Not reported  
Greenspace acreage and type: Not reported  
Superfund Fed. landowner flag: N  
Arsenic cleaned up: Not reported  
Cadmium cleaned up: Not reported  
Chromium cleaned up: Not reported  
Copper cleaned up: Not reported  
Iron cleaned up: Not reported  
mercury cleaned up: Not reported  
nickel cleaned up: Not reported  
No clean up: Not reported  
Pesticides cleaned up: Not reported  
Selenium cleaned up: Not reported  
SVOCs cleaned up: Not reported  
Unknown clean up: Not reported  
Arsenic contaminant found: Not reported  
Cadmium contaminant found: Not reported  
Chromium contaminant found: Not reported  
Copper contaminant found: Not reported  
Iron contaminant found: Not reported  
Mercury contaminant found: Not reported  
Nickel contaminant found: Not reported  
No contaminant found: Not reported  
Pesticides contaminant found: Not reported  
Selenium contaminant found: Not reported  
SVOCs contaminant found: Not reported  
Unknown contaminant found: Not reported  
Future Use: Multistory Not reported  
Media affected Bluiding Material: Not reported  
Media affected indoor air: Not reported  
Building material media cleaned up: Not reported  
Indoor air media cleaned up: Not reported  
Unknown media cleaned up: Not reported  
Past Use: Multistory Not reported  
Highlights: Not reported  
IC Data Address: Not reported  
Redev Completion Date: Not reported  
# Below Poverty: 1796  
% Below Poverty: 2.9%  
# Low Income: 2898  
% Low Income: 1.8%  
Meidan Income: 6666  
# Unemployed: 414  
% Unemployed: 12.5%

- Continued on next page -

## Site Detail Report

Target Property: 48 SWINTON ST  
ALBANY, NY 12206

JOB: 15.5188

### US BROWNFIELDS

<b>EDR ID:</b>	1016358890	<b>DIST/DIR:</b>	0.222 NNE	<b>ELEVATION:</b>	212	<b>MAP ID:</b>	I29
----------------	------------	------------------	-----------	-------------------	-----	----------------	-----

**NAME:** 98 WILKINS AVENUE

**Rev:** 09/20/2016

**ADDRESS:** 98 WILKINS AVENUE  
ALBANY, NY 12206  
ALBANY

ID/Status: 130281

**SOURCE:** US Environmental Protection Agency

# Vacant Housing: 619  
% Vacant Housing: 8.4%



## Site Detail Report

Target Property: 48 SWINTON ST  
ALBANY, NY 12206

JOB: 15.5188

### US BROWNFIELDS

<b>EDR ID:</b> 1012237167	<b>DIST/DIR:</b> 0.222 SSE	<b>ELEVATION:</b> 199	<b>MAP ID:</b> G30
---------------------------	----------------------------	-----------------------	--------------------

**NAME:** HENRY JOHNSON BLVD - 210 2ND STREET

**Rev:** 09/20/2016

**ADDRESS:** 210 2ND STREET  
ALBANY, NY 12210

**ID/Status:** 59330

**SOURCE:** US Environmental Protection Agency

**US BROWNFIELDS:**

Recipient name: Albany, City of  
Grant type: Assessment  
Property name: HENRY JOHNSON BLVD - 210 2ND STREET  
Property #: Not reported  
Parcel size: 0  
Property Description: Not reported  
Latitude: 42.661917  
Longitude: -73.760001  
HCM label: Not reported  
Map scale: Not reported  
Point of reference: Not reported  
Datum: World Geodetic System of 1984  
ACRES property ID: 59330  
Start date: Not reported  
Completed date: Not reported  
Acres cleaned up: Not reported  
Cleanup funding: Not reported  
Cleanup funding source: Not reported  
Assessment funding: 1  
Assessment funding source: Other Federal Funding  
Redevelopment funding: Not reported  
Redev. funding source: Not reported  
Redev. funding entity name: Not reported  
Redevelopment start date: Not reported  
Assessment funding entity: EPA Pilot-funding CA#BP98210401  
Cleanup funding entity: Not reported  
Grant type: N/A  
Accomplishment type: Phase I Environmental Assessment  
Accomplishment count: 0  
Cooperative agreement #: 98210401  
Ownership entity: Not reported  
Current owner: Not reported  
Did owner change: N  
Cleanup required: Unknown  
Video available: Not reported  
Photo available: Not reported  
Institutional controls required: Not reported  
IC Category proprietary controls: Not reported  
IC cat. info. devices: Not reported  
IC cat. gov. controls: Not reported  
IC cat. enforcement permit tools: Not reported  
IC in place date: Not reported  
IC in place: Not reported

- Continued on next page -

# Site Detail Report

Target Property: 48 SWINTON ST  
ALBANY, NY 12206

JOB: 15.5188

## US BROWNFIELDS

**EDR ID:** 1012237167 **DIST/DIR:** 0.222 SSE **ELEVATION:** 199 **MAP ID:** G30

**NAME:** HENRY JOHNSON BLVD - 210 2ND STREET  
**ADDRESS:** 210 2ND STREET  
ALBANY, NY 12210

**Rev:** 09/20/2016  
**ID/Status:** 59330

**SOURCE:** US Environmental Protection Agency

State/tribal program date: Not reported  
State/tribal program ID: Not reported  
State/tribal NFA date: Not reported  
Air contaminated: Not reported  
Air cleaned: Not reported  
Asbestos found: Not reported  
Asbestos cleaned: Not reported  
Controlled substance found: Not reported  
Controlled substance cleaned: Not reported  
Drinking water affected: Not reported  
Drinking water cleaned: Not reported  
Groundwater affected: Not reported  
Groundwater cleaned: Not reported  
Lead contaminant found: Not reported  
Lead cleaned up: Not reported  
No media affected: Not reported  
Unknown media affected: Not reported  
Other cleaned up: Not reported  
Other metals found: Not reported  
Other metals cleaned: Not reported  
Other contaminants found: Not reported  
Other contams found description: Not reported  
PAHs found: Not reported  
PAHs cleaned up: Not reported  
PCBs found: Not reported  
PCBs cleaned up: Not reported  
Petro products found: Not reported  
Petro products cleaned: Not reported  
Sediments found: Not reported  
Sediments cleaned: Not reported  
Soil affected: Not reported  
Soil cleaned up: Not reported  
Surface water cleaned: Not reported  
VOCs found: Not reported  
VOCs cleaned: Not reported  
Cleanup other description: Not reported  
Num. of cleanup and re-dev. jobs: Not reported  
Past use greenspace acreage: Not reported  
Past use residential acreage: Not reported  
Past use commercial acreage: Not reported  
Past use industrial acreage: Not reported  
Future use greenspace acreage: Not reported  
Future use residential acreage: Not reported  
Future use commercial acreage: Not reported  
Future use industrial acreage: Not reported

- Continued on next page -

## Site Detail Report

Target Property: 48 SWINTON ST  
ALBANY, NY 12206

JOB: 15.5188

### US BROWNFIELDS

**EDR ID:** 1012237167 **DIST/DIR:** 0.222 SSE **ELEVATION:** 199 **MAP ID:** G30

**NAME:** HENRY JOHNSON BLVD - 210 2ND STREET  
**ADDRESS:** 210 2ND STREET  
ALBANY, NY 12210

**Rev:** 09/20/2016  
**ID/Status:** 59330

**SOURCE:** US Environmental Protection Agency

Greenspace acreage and type: Not reported  
Superfund Fed. landowner flag: Not reported  
Arsenic cleaned up: Not reported  
Cadmium cleaned up: Not reported  
Chromium cleaned up: Not reported  
Copper cleaned up: Not reported  
Iron cleaned up: Not reported  
mercury cleaned up: Not reported  
nickel cleaned up: Not reported  
No clean up: Not reported  
Pesticides cleaned up: Not reported  
Selenium cleaned up: Not reported  
SVOCs cleaned up: Not reported  
Unknown clean up: Not reported  
Arsenic contaminant found: Not reported  
Cadmium contaminant found: Not reported  
Chromium contaminant found: Not reported  
Copper contaminant found: Not reported  
Iron contaminant found: Not reported  
Mercury contaminant found: Not reported  
Nickel contaminant found: Not reported  
No contaminant found: Not reported  
Pesticides contaminant found: Not reported  
Selenium contaminant found: Not reported  
SVOCs contaminant found: Not reported  
Unknown contaminant found: Not reported  
Future Use: Multistory Not reported  
Media affected Bluiding Material: Not reported  
Media affected indoor air: Not reported  
Building material media cleaned up: Not reported  
Indoor air media cleaned up: Not reported  
Unknown media cleaned up: Not reported  
Past Use: Multistory Not reported  
Highlights: Not reported  
IC Data Address: Not reported  
Redev Completition Date: Not reported  
# Below Poverty: 3840  
% Below Poverty: 2.6%  
# Low Income: 6008  
% Low Income: 1.7%  
Meidan Income: 5683  
# Unemployed: 730  
% Unemployed: 13.6%  
# Vacant Housing: 1844  
% Vacant Housing: 5.4%

## Site Detail Report

Target Property: 48 SWINTON ST  
ALBANY, NY 12206

JOB: 15.5188

### US BROWNFIELDS

**EDR ID:** 1016358891 **DIST/DIR:** 0.222 NNE **ELEVATION:** 212 **MAP ID:** I31

**NAME:** 106 WILKINS AVENUE

**Rev:** 09/20/2016

**ADDRESS:** 106 WILKINS AVENUE  
ALBANY, NY 12206

**ID/Status:** 130341

**SOURCE:** US Environmental Protection Agency

#### US BROWNFIELDS:

Recipient name: Albany, City of

Grant type: Assessment

Property name: 106 WILKINS AVENUE

Property #: 65.11-1-10

Parcel size: 1.22

Property Description: Unused/undeveloped subdivision from the 1930s to 1950s, currently vacant and largely wooded.

Latitude: 42.669677

Longitude: -73.759

HCM label: Address Matching-Other

Map scale: Not reported

Point of reference: Center of a Facility or Station

Datum: North American Datum of 1927

ACRES property ID: 130341

Start date: Not reported

Completed date: Not reported

Acres cleaned up: Not reported

Cleanup funding: Not reported

Cleanup funding source: Not reported

Assessment funding: 2000

Assessment funding source: US EPA - Brownfields Assessment Cooperative Agreement

Redevelopment funding: Not reported

Redev. funding source: Not reported

Redev. funding entity name: Not reported

Redevelopment start date: Not reported

Assessment funding entity: EPA

Cleanup funding entity: Not reported

Grant type: Petroleum

Accomplishment type: Phase I Environmental Assessment

Accomplishment count: 1

Cooperative agreement #: 97258906

Ownership entity: Government

Current owner: City of Albany School District

Did owner change: N

Cleanup required: No

Video available: No

Photo available: Yes

Institutional controls required: N

IC Category proprietary controls: Not reported

IC cat. info. devices: Not reported

IC cat. gov. controls: Not reported

IC cat. enforcement permit tools: Not reported

IC in place date: Not reported

- Continued on next page -

## Site Detail Report

Target Property: 48 SWINTON ST  
ALBANY, NY 12206

JOB: 15.5188

### US BROWNFIELDS

<b>EDR ID:</b> 1016358891	<b>DIST/DIR:</b> 0.222 NNE	<b>ELEVATION:</b> 212	<b>MAP ID:</b> I31
---------------------------	----------------------------	-----------------------	--------------------

**NAME:** 106 WILKINS AVENUE  
**ADDRESS:** 106 WILKINS AVENUE  
ALBANY, NY 12206

**Rev:** 09/20/2016  
**ID/Status:** 130341

**SOURCE:** US Environmental Protection Agency

IC in place: No  
State/tribal program date: Not reported  
State/tribal program ID: Not reported  
State/tribal NFA date: Not reported  
Air contaminated: Not reported  
Air cleaned: Not reported  
Asbestos found: Not reported  
Asbestos cleaned: Not reported  
Controlled substance found: Not reported  
Controlled substance cleaned: Not reported  
Drinking water affected: Not reported  
Drinking water cleaned: Not reported  
Groundwater affected: Not reported  
Groundwater cleaned: Not reported  
Lead contaminant found: Not reported  
Lead cleaned up: Not reported  
No media affected: Y  
Unknown media affected: Not reported  
Other cleaned up: Not reported  
Other metals found: Not reported  
Other metals cleaned: Not reported  
Other contaminants found: Not reported  
Other contams found description: Not reported  
PAHs found: Not reported  
PAHs cleaned up: Not reported  
PCBs found: Not reported  
PCBs cleaned up: Not reported  
Petro products found: Not reported  
Petro products cleaned: Not reported  
Sediments found: Not reported  
Sediments cleaned: Not reported  
Soil affected: Not reported  
Soil cleaned up: Not reported  
Surface water cleaned: Not reported  
VOCs found: Not reported  
VOCs cleaned: Not reported  
Cleanup other description: Not reported  
Num. of cleanup and re-dev. jobs: Not reported  
Past use greenspace acreage: 1.22  
Past use residential acreage: Not reported  
Past use commercial acreage: Not reported  
Past use industrial acreage: Not reported  
Future use greenspace acreage: Not reported  
Future use residential acreage: Not reported  
Future use commercial acreage: Not reported

- Continued on next page -

## Site Detail Report

Target Property: 48 SWINTON ST  
ALBANY, NY 12206

JOB: 15.5188

### US BROWNFIELDS

<b>EDR ID:</b> 1016358891	<b>DIST/DIR:</b> 0.222 NNE	<b>ELEVATION:</b> 212	<b>MAP ID:</b> I31
---------------------------	----------------------------	-----------------------	--------------------

**NAME:** 106 WILKINS AVENUE

**Rev:** 09/20/2016

**ADDRESS:** 106 WILKINS AVENUE  
ALBANY, NY 12206

ID/Status: 130341

**SOURCE:** US Environmental Protection Agency

Future use industrial acreage: Not reported  
 Greenspace acreage and type: Not reported  
 Superfund Fed. landowner flag: N  
 Arsenic cleaned up: Not reported  
 Cadmium cleaned up: Not reported  
 Chromium cleaned up: Not reported  
 Copper cleaned up: Not reported  
 Iron cleaned up: Not reported  
 mercury cleaned up: Not reported  
 nickel cleaned up: Not reported  
 No clean up: Not reported  
 Pesticides cleaned up: Not reported  
 Selenium cleaned up: Not reported  
 SVOCs cleaned up: Not reported  
 Unknown clean up: Not reported  
 Arsenic contaminant found: Not reported  
 Cadmium contaminant found: Not reported  
 Chromium contaminant found: Not reported  
 Copper contaminant found: Not reported  
 Iron contaminant found: Not reported  
 Mercury contaminant found: Not reported  
 Nickel contaminant found: Not reported  
 No contaminant found: Not reported  
 Pesticides contaminant found: Not reported  
 Selenium contaminant found: Not reported  
 SVOCs contaminant found: Not reported  
 Unknown contaminant found: Not reported  
 Future Use: Multistory Not reported  
 Media affected Bluiding Material: Not reported  
 Media affected indoor air: Not reported  
 Building material media cleaned up: Not reported  
 Indoor air media cleaned up: Not reported  
 Unknown media cleaned up: Not reported  
 Past Use: Multistory Not reported  
 Highlights: Not reported  
 IC Data Address: Not reported  
 Redev Completion Date: Not reported  
 # Below Poverty: 1516  
 % Below Poverty: 3.1%  
 # Low Income: 2529  
 % Low Income: 1.9%  
 Meidan Income: 5732  
 # Unemployed: 384  
 % Unemployed: 12.2%  
 # Vacant Housing: 478

- Continued on next page -

## Site Detail Report

Target Property: 48 SWINTON ST  
ALBANY, NY 12206

JOB: 15.5188

### US BROWNFIELDS

<b>EDR ID:</b>	1016358891	<b>DIST/DIR:</b>	0.222 NNE	<b>ELEVATION:</b>	212	<b>MAP ID:</b>	I31
----------------	------------	------------------	-----------	-------------------	-----	----------------	-----

**NAME:** 106 WILKINS AVENUE

**Rev:** 09/20/2016

**ADDRESS:** 106 WILKINS AVENUE  
ALBANY, NY 12206

ID/Status: 130341

**SOURCE:** US Environmental Protection Agency

% Vacant Housing: 9.8%

## Site Detail Report

Target Property: 48 SWINTON ST  
ALBANY, NY 12206

JOB: 15.5188

### US BROWNFIELDS

**EDR ID:** 1016352119      **DIST/DIR:** 0.223 SSE      **ELEVATION:** 195      **MAP ID:** G32

**NAME:** 148 HENRY JOHNSON BLVD

**Rev:** 09/20/2016

**ADDRESS:** 148 HENRY JOHNSON BLVD  
ALBANY, NY 12210  
ALBANY

**ID/Status:** 59325

**SOURCE:** US Environmental Protection Agency

#### US BROWNFIELDS:

Recipient name: Albany, City of  
Grant type: Assessment  
Property name: 148 HENRY JOHNSON BLVD  
Property #: Not reported  
Parcel size: 0  
Property Description: Not reported  
Latitude: 42.661701  
Longitude: -73.760544  
HCM label: Not reported  
Map scale: Not reported  
Point of reference: Not reported  
Datum: World Geodetic System of 1984  
ACRES property ID: 59325  
Start date: Not reported  
Completed date: Not reported  
Acres cleaned up: Not reported  
Cleanup funding: Not reported  
Cleanup funding source: Not reported  
Assessment funding: 1  
Assessment funding source: Other Federal Funding  
Redevelopment funding: Not reported  
Redev. funding source: Not reported  
Redev. funding entity name: Not reported  
Redevelopment start date: Not reported  
Assessment funding entity: EPA Pilot-funding CA#BP98210401  
Cleanup funding entity: Not reported  
Grant type: N/A  
Accomplishment type: Phase I Environmental Assessment  
Accomplishment count: 0  
Cooperative agreement #: 98210401  
Ownership entity: Not reported  
Current owner: Not reported  
Did owner change: N  
Cleanup required: Unknown  
Video available: Not reported  
Photo available: Not reported  
Institutional controls required: Not reported  
IC Category proprietary controls: Not reported  
IC cat. info. devices: Not reported  
IC cat. gov. controls: Not reported  
IC cat. enforcement permit tools: Not reported  
IC in place date: Not reported  
IC in place: Not reported

- Continued on next page -



# Site Detail Report

Target Property: 48 SWINTON ST  
ALBANY, NY 12206

JOB: 15.5188

## US BROWNFIELDS

**EDR ID:** 1016352119 **DIST/DIR:** 0.223 SSE **ELEVATION:** 195 **MAP ID:** G32

**NAME:** 148 HENRY JOHNSON BLVD

**Rev:** 09/20/2016

**ADDRESS:** 148 HENRY JOHNSON BLVD  
ALBANY, NY 12210  
ALBANY

**ID/Status:** 59325

**SOURCE:** US Environmental Protection Agency

State/tribal program date: Not reported  
State/tribal program ID: Not reported  
State/tribal NFA date: Not reported  
Air contaminated: Not reported  
Air cleaned: Not reported  
Asbestos found: Not reported  
Asbestos cleaned: Not reported  
Controlled substance found: Not reported  
Controlled substance cleaned: Not reported  
Drinking water affected: Not reported  
Drinking water cleaned: Not reported  
Groundwater affected: Not reported  
Groundwater cleaned: Not reported  
Lead contaminant found: Not reported  
Lead cleaned up: Not reported  
No media affected: Not reported  
Unknown media affected: Not reported  
Other cleaned up: Not reported  
Other metals found: Not reported  
Other metals cleaned: Not reported  
Other contaminants found: Not reported  
Other contams found description: Not reported  
PAHs found: Not reported  
PAHs cleaned up: Not reported  
PCBs found: Not reported  
PCBs cleaned up: Not reported  
Petro products found: Not reported  
Petro products cleaned: Not reported  
Sediments found: Not reported  
Sediments cleaned: Not reported  
Soil affected: Not reported  
Soil cleaned up: Not reported  
Surface water cleaned: Not reported  
VOCs found: Not reported  
VOCs cleaned: Not reported  
Cleanup other description: Not reported  
Num. of cleanup and re-dev. jobs: Not reported  
Past use greenspace acreage: Not reported  
Past use residential acreage: Not reported  
Past use commercial acreage: Not reported  
Past use industrial acreage: Not reported  
Future use greenspace acreage: Not reported  
Future use residential acreage: Not reported  
Future use commercial acreage: Not reported  
Future use industrial acreage: Not reported

- Continued on next page -

## Site Detail Report

Target Property: 48 SWINTON ST  
ALBANY, NY 12206

JOB: 15.5188

### US BROWNFIELDS

<b>EDR ID:</b> 1016352119	<b>DIST/DIR:</b> 0.223 SSE	<b>ELEVATION:</b> 195	<b>MAP ID:</b> G32
---------------------------	----------------------------	-----------------------	--------------------

**NAME:** 148 HENRY JOHNSON BLVD

**Rev:** 09/20/2016

**ADDRESS:** 148 HENRY JOHNSON BLVD  
ALBANY, NY 12210  
ALBANY

**ID/Status:** 59325

**SOURCE:** US Environmental Protection Agency

Greenspace acreage and type: Not reported  
 Superfund Fed. landowner flag: Not reported  
 Arsenic cleaned up: Not reported  
 Cadmium cleaned up: Not reported  
 Chromium cleaned up: Not reported  
 Copper cleaned up: Not reported  
 Iron cleaned up: Not reported  
 mercury cleaned up: Not reported  
 nickel cleaned up: Not reported  
 No clean up: Not reported  
 Pesticides cleaned up: Not reported  
 Selenium cleaned up: Not reported  
 SVOCs cleaned up: Not reported  
 Unknown clean up: Not reported  
 Arsenic contaminant found: Not reported  
 Cadmium contaminant found: Not reported  
 Chromium contaminant found: Not reported  
 Copper contaminant found: Not reported  
 Iron contaminant found: Not reported  
 Mercury contaminant found: Not reported  
 Nickel contaminant found: Not reported  
 No contaminant found: Not reported  
 Pesticides contaminant found: Not reported  
 Selenium contaminant found: Not reported  
 SVOCs contaminant found: Not reported  
 Unknown contaminant found: Not reported  
 Future Use: Multistory Not reported  
 Media affected Bluiding Material: Not reported  
 Media affected indoor air: Not reported  
 Building material media cleaned up: Not reported  
 Indoor air media cleaned up: Not reported  
 Unknown media cleaned up: Not reported  
 Past Use: Multistory Not reported  
 Highlights: Not reported  
 IC Data Address: Not reported  
 Redev Completition Date: Not reported  
 # Below Poverty: 3653  
 % Below Poverty: 2.7%  
 # Low Income: 5846  
 % Low Income: 1.7%  
 Meidan Income: 5686  
 # Unemployed: 730  
 % Unemployed: 13.5%  
 # Vacant Housing: 1909  
 % Vacant Housing: 5.2%

## Site Detail Report

Target Property: 48 SWINTON ST  
ALBANY, NY 12206

JOB: 15.5188

### US BROWNFIELDS

<b>EDR ID:</b> 1016352115	<b>DIST/DIR:</b> 0.232 South	<b>ELEVATION:</b> 190	<b>MAP ID:</b> H33
---------------------------	------------------------------	-----------------------	--------------------

**NAME:** 138 HENRY JOHNSON BLVD

**Rev:** 09/20/2016

**ADDRESS:** 138 HENRY JOHNSON BLVD  
ALBANY, NY 12210  
ALBANY

ID/Status: 59323

**SOURCE:** US Environmental Protection Agency

#### US BROWNFIELDS:

Recipient name: Albany, City of  
Grant type: Assessment  
Property name: 138 HENRY JOHNSON BLVD  
Property #: Not reported  
Parcel size: 0  
Property Description: Not reported  
Latitude: 42.661343  
Longitude: -73.760902  
HCM label: Not reported  
Map scale: Not reported  
Point of reference: Not reported  
Datum: World Geodetic System of 1984  
ACRES property ID: 59323  
Start date: Not reported  
Completed date: Not reported  
Acres cleaned up: Not reported  
Cleanup funding: Not reported  
Cleanup funding source: Not reported  
Assessment funding: 1  
Assessment funding source: Other Federal Funding  
Redevelopment funding: Not reported  
Redev. funding source: Not reported  
Redev. funding entity name: Not reported  
Redevelopment start date: Not reported  
Assessment funding entity: EPA Pilot-funding CA#BP98210401  
Cleanup funding entity: Not reported  
Grant type: N/A  
Accomplishment type: Phase I Environmental Assessment  
Accomplishment count: 0  
Cooperative agreement #: 98210401  
Ownership entity: Not reported  
Current owner: Not reported  
Did owner change: N  
Cleanup required: Unknown  
Video available: Not reported  
Photo available: Not reported  
Institutional controls required: Not reported  
IC Category proprietary controls: Not reported  
IC cat. info. devices: Not reported  
IC cat. gov. controls: Not reported  
IC cat. enforcement permit tools: Not reported  
IC in place date: Not reported  
IC in place: Not reported

- Continued on next page -

# Site Detail Report

Target Property: 48 SWINTON ST  
ALBANY, NY 12206

JOB: 15.5188

## US BROWNFIELDS

**EDR ID:** 1016352115 **DIST/DIR:** 0.232 South **ELEVATION:** 190 **MAP ID:** H33

**NAME:** 138 HENRY JOHNSON BLVD

**Rev:** 09/20/2016

**ADDRESS:** 138 HENRY JOHNSON BLVD  
ALBANY, NY 12210  
ALBANY

**ID/Status:** 59323

**SOURCE:** US Environmental Protection Agency

State/tribal program date: Not reported  
State/tribal program ID: Not reported  
State/tribal NFA date: Not reported  
Air contaminated: Not reported  
Air cleaned: Not reported  
Asbestos found: Not reported  
Asbestos cleaned: Not reported  
Controlled substance found: Not reported  
Controlled substance cleaned: Not reported  
Drinking water affected: Not reported  
Drinking water cleaned: Not reported  
Groundwater affected: Not reported  
Groundwater cleaned: Not reported  
Lead contaminant found: Not reported  
Lead cleaned up: Not reported  
No media affected: Not reported  
Unknown media affected: Not reported  
Other cleaned up: Not reported  
Other metals found: Not reported  
Other metals cleaned: Not reported  
Other contaminants found: Not reported  
Other contams found description: Not reported  
PAHs found: Not reported  
PAHs cleaned up: Not reported  
PCBs found: Not reported  
PCBs cleaned up: Not reported  
Petro products found: Not reported  
Petro products cleaned: Not reported  
Sediments found: Not reported  
Sediments cleaned: Not reported  
Soil affected: Not reported  
Soil cleaned up: Not reported  
Surface water cleaned: Not reported  
VOCs found: Not reported  
VOCs cleaned: Not reported  
Cleanup other description: Not reported  
Num. of cleanup and re-dev. jobs: Not reported  
Past use greenspace acreage: Not reported  
Past use residential acreage: Not reported  
Past use commercial acreage: Not reported  
Past use industrial acreage: Not reported  
Future use greenspace acreage: Not reported  
Future use residential acreage: Not reported  
Future use commercial acreage: Not reported  
Future use industrial acreage: Not reported

- Continued on next page -

## Site Detail Report

Target Property: 48 SWINTON ST  
ALBANY, NY 12206

JOB: 15.5188

### US BROWNFIELDS

<b>EDR ID:</b> 1016352115	<b>DIST/DIR:</b> 0.232 South	<b>ELEVATION:</b> 190	<b>MAP ID:</b> H33
---------------------------	------------------------------	-----------------------	--------------------

**NAME:** 138 HENRY JOHNSON BLVD

**Rev:** 09/20/2016

**ADDRESS:** 138 HENRY JOHNSON BLVD  
ALBANY, NY 12210  
ALBANY

ID/Status: 59323

**SOURCE:** US Environmental Protection Agency

Greenspace acreage and type: Not reported  
 Superfund Fed. landowner flag: Not reported  
 Arsenic cleaned up: Not reported  
 Cadmium cleaned up: Not reported  
 Chromium cleaned up: Not reported  
 Copper cleaned up: Not reported  
 Iron cleaned up: Not reported  
 mercury cleaned up: Not reported  
 nickel cleaned up: Not reported  
 No clean up: Not reported  
 Pesticides cleaned up: Not reported  
 Selenium cleaned up: Not reported  
 SVOCs cleaned up: Not reported  
 Unknown clean up: Not reported  
 Arsenic contaminant found: Not reported  
 Cadmium contaminant found: Not reported  
 Chromium contaminant found: Not reported  
 Copper contaminant found: Not reported  
 Iron contaminant found: Not reported  
 Mercury contaminant found: Not reported  
 Nickel contaminant found: Not reported  
 No contaminant found: Not reported  
 Pesticides contaminant found: Not reported  
 Selenium contaminant found: Not reported  
 SVOCs contaminant found: Not reported  
 Unknown contaminant found: Not reported  
 Future Use: Multistory Not reported  
 Media affected Bluiding Material: Not reported  
 Media affected indoor air: Not reported  
 Building material media cleaned up: Not reported  
 Indoor air media cleaned up: Not reported  
 Unknown media cleaned up: Not reported  
 Past Use: Multistory Not reported  
 Highlights: Not reported  
 IC Data Address: Not reported  
 Redev Completition Date: Not reported  
 # Below Poverty: 3653  
 % Below Poverty: 2.7%  
 # Low Income: 5846  
 % Low Income: 1.7%  
 Meidan Income: 5686  
 # Unemployed: 730  
 % Unemployed: 13.5%  
 # Vacant Housing: 1909  
 % Vacant Housing: 5.2%

## Site Detail Report

Target Property: 48 SWINTON ST  
ALBANY, NY 12206

JOB: 15.5188

### US BROWNFIELDS

**EDR ID:** 1016352113      **DIST/DIR:** 0.250 South      **ELEVATION:** 187      **MAP ID:** J37

**NAME:** 132 HENRY JOHNSON BLVD  
**ADDRESS:** 132 HENRY JOHNSON BLVD  
ALBANY, NY 12210

**Rev:** 09/20/2016  
**ID/Status:** 59322

**SOURCE:** US Environmental Protection Agency

#### US BROWNFIELDS:

Recipient name: Albany, City of  
Grant type: Assessment  
Property name: 132 HENRY JOHNSON BLVD  
Property #: Not reported  
Parcel size: 0  
Property Description: Not reported  
Latitude: 42.661212  
Longitude: -73.761041  
HCM label: Not reported  
Map scale: Not reported  
Point of reference: Not reported  
Datum: World Geodetic System of 1984  
ACRES property ID: 59322  
Start date: Not reported  
Completed date: Not reported  
Acres cleaned up: Not reported  
Cleanup funding: Not reported  
Cleanup funding source: Not reported  
Assessment funding: 1  
Assessment funding source: Other Federal Funding  
Redevelopment funding: Not reported  
Redev. funding source: Not reported  
Redev. funding entity name: Not reported  
Redevelopment start date: Not reported  
Assessment funding entity: EPA Pilot-funding CA#BP98210401  
Cleanup funding entity: Not reported  
Grant type: N/A  
Accomplishment type: Phase I Environmental Assessment  
Accomplishment count: 0  
Cooperative agreement #: 98210401  
Ownership entity: Not reported  
Current owner: Not reported  
Did owner change: N  
Cleanup required: Unknown  
Video available: Not reported  
Photo available: Not reported  
Institutional controls required: Not reported  
IC Category proprietary controls: Not reported  
IC cat. info. devices: Not reported  
IC cat. gov. controls: Not reported  
IC cat. enforcement permit tools: Not reported  
IC in place date: Not reported  
IC in place: Not reported

- Continued on next page -

# Site Detail Report

Target Property: 48 SWINTON ST  
ALBANY, NY 12206

JOB: 15.5188

## US BROWNFIELDS

**EDR ID:** 1016352113 **DIST/DIR:** 0.250 South **ELEVATION:** 187 **MAP ID:** J37

**NAME:** 132 HENRY JOHNSON BLVD  
**ADDRESS:** 132 HENRY JOHNSON BLVD  
ALBANY, NY 12210

**Rev:** 09/20/2016  
**ID/Status:** 59322

**SOURCE:** US Environmental Protection Agency

State/tribal program date: Not reported  
State/tribal program ID: Not reported  
State/tribal NFA date: Not reported  
Air contaminated: Not reported  
Air cleaned: Not reported  
Asbestos found: Not reported  
Asbestos cleaned: Not reported  
Controlled substance found: Not reported  
Controlled substance cleaned: Not reported  
Drinking water affected: Not reported  
Drinking water cleaned: Not reported  
Groundwater affected: Not reported  
Groundwater cleaned: Not reported  
Lead contaminant found: Not reported  
Lead cleaned up: Not reported  
No media affected: Not reported  
Unknown media affected: Not reported  
Other cleaned up: Not reported  
Other metals found: Not reported  
Other metals cleaned: Not reported  
Other contaminants found: Not reported  
Other contaminants found description: Not reported  
PAHs found: Not reported  
PAHs cleaned up: Not reported  
PCBs found: Not reported  
PCBs cleaned up: Not reported  
Petro products found: Not reported  
Petro products cleaned: Not reported  
Sediments found: Not reported  
Sediments cleaned: Not reported  
Soil affected: Not reported  
Soil cleaned up: Not reported  
Surface water cleaned: Not reported  
VOCs found: Not reported  
VOCs cleaned: Not reported  
Cleanup other description: Not reported  
Num. of cleanup and re-dev. jobs: Not reported  
Past use greenspace acreage: Not reported  
Past use residential acreage: Not reported  
Past use commercial acreage: Not reported  
Past use industrial acreage: Not reported  
Future use greenspace acreage: Not reported  
Future use residential acreage: Not reported  
Future use commercial acreage: Not reported  
Future use industrial acreage: Not reported

- Continued on next page -

## Site Detail Report

Target Property: 48 SWINTON ST  
ALBANY, NY 12206

JOB: 15.5188

### US BROWNFIELDS

<b>EDR ID:</b> 1016352113	<b>DIST/DIR:</b> 0.250 South	<b>ELEVATION:</b> 187	<b>MAP ID:</b> J37
---------------------------	------------------------------	-----------------------	--------------------

**NAME:** 132 HENRY JOHNSON BLVD

**Rev:** 09/20/2016

**ADDRESS:** 132 HENRY JOHNSON BLVD  
ALBANY, NY 12210

ID/Status: 59322

**SOURCE:** US Environmental Protection Agency

Greenspace acreage and type: Not reported  
 Superfund Fed. landowner flag: Not reported  
 Arsenic cleaned up: Not reported  
 Cadmium cleaned up: Not reported  
 Chromium cleaned up: Not reported  
 Copper cleaned up: Not reported  
 Iron cleaned up: Not reported  
 mercury cleaned up: Not reported  
 nickel cleaned up: Not reported  
 No clean up: Not reported  
 Pesticides cleaned up: Not reported  
 Selenium cleaned up: Not reported  
 SVOCs cleaned up: Not reported  
 Unknown clean up: Not reported  
 Arsenic contaminant found: Not reported  
 Cadmium contaminant found: Not reported  
 Chromium contaminant found: Not reported  
 Copper contaminant found: Not reported  
 Iron contaminant found: Not reported  
 Mercury contaminant found: Not reported  
 Nickel contaminant found: Not reported  
 No contaminant found: Not reported  
 Pesticides contaminant found: Not reported  
 Selenium contaminant found: Not reported  
 SVOCs contaminant found: Not reported  
 Unknown contaminant found: Not reported  
 Future Use: Multistory Not reported  
 Media affected Bluiding Material: Not reported  
 Media affected indoor air: Not reported  
 Building material media cleaned up: Not reported  
 Indoor air media cleaned up: Not reported  
 Unknown media cleaned up: Not reported  
 Past Use: Multistory Not reported  
 Highlights: Not reported  
 IC Data Address: Not reported  
 Redev Completition Date: Not reported  
 # Below Poverty: 3633  
 % Below Poverty: 2.7%  
 # Low Income: 5847  
 % Low Income: 1.7%  
 Meidan Income: 5686  
 # Unemployed: 733  
 % Unemployed: 13.5%  
 # Vacant Housing: 1943  
 % Vacant Housing: 5.1%



## Site Detail Report

Target Property: 48 SWINTON ST  
ALBANY, NY 12206

JOB: 15.5188

### US BROWNFIELDS

**EDR ID:** 1016352111 **DIST/DIR:** 0.258 South **ELEVATION:** 185 **MAP ID:** J39

**NAME:** 130 HENRY JOHNSON BLVD

**Rev:** 09/20/2016

**ADDRESS:** 130 HENRY JOHNSON BLVD  
ALBANY, NY 12210  
ALBANY

**ID/Status:** 59321

**SOURCE:** US Environmental Protection Agency

#### US BROWNFIELDS:

Recipient name: Albany, City of  
Grant type: Assessment  
Property name: 130 HENRY JOHNSON BLVD  
Property #: Not reported  
Parcel size: 0  
Property Description: Not reported  
Latitude: 42.661169  
Longitude: -73.761088  
HCM label: Not reported  
Map scale: Not reported  
Point of reference: Not reported  
Datum: World Geodetic System of 1984  
ACRES property ID: 59321  
Start date: Not reported  
Completed date: Not reported  
Acres cleaned up: Not reported  
Cleanup funding: Not reported  
Cleanup funding source: Not reported  
Assessment funding: 1  
Assessment funding source: Other Federal Funding  
Redevelopment funding: Not reported  
Redev. funding source: Not reported  
Redev. funding entity name: Not reported  
Redevelopment start date: Not reported  
Assessment funding entity: EPA Pilot-funding CA#BP98210401  
Cleanup funding entity: Not reported  
Grant type: N/A  
Accomplishment type: Phase I Environmental Assessment  
Accomplishment count: 0  
Cooperative agreement #: 98210401  
Ownership entity: Not reported  
Current owner: Not reported  
Did owner change: N  
Cleanup required: Unknown  
Video available: Not reported  
Photo available: Not reported  
Institutional controls required: Not reported  
IC Category proprietary controls: Not reported  
IC cat. info. devices: Not reported  
IC cat. gov. controls: Not reported  
IC cat. enforcement permit tools: Not reported  
IC in place date: Not reported  
IC in place: Not reported

- Continued on next page -

# Site Detail Report

Target Property: 48 SWINTON ST  
ALBANY, NY 12206

JOB: 15.5188

## US BROWNFIELDS

**EDR ID:** 1016352111 **DIST/DIR:** 0.258 South **ELEVATION:** 185 **MAP ID:** J39

**NAME:** 130 HENRY JOHNSON BLVD

**Rev:** 09/20/2016

**ADDRESS:** 130 HENRY JOHNSON BLVD  
ALBANY, NY 12210  
ALBANY

**ID/Status:** 59321

**SOURCE:** US Environmental Protection Agency

State/tribal program date: Not reported  
State/tribal program ID: Not reported  
State/tribal NFA date: Not reported  
Air contaminated: Not reported  
Air cleaned: Not reported  
Asbestos found: Not reported  
Asbestos cleaned: Not reported  
Controlled substance found: Not reported  
Controlled substance cleaned: Not reported  
Drinking water affected: Not reported  
Drinking water cleaned: Not reported  
Groundwater affected: Not reported  
Groundwater cleaned: Not reported  
Lead contaminant found: Not reported  
Lead cleaned up: Not reported  
No media affected: Not reported  
Unknown media affected: Not reported  
Other cleaned up: Not reported  
Other metals found: Not reported  
Other metals cleaned: Not reported  
Other contaminants found: Not reported  
Other contaminants found description: Not reported  
PAHs found: Not reported  
PAHs cleaned up: Not reported  
PCBs found: Not reported  
PCBs cleaned up: Not reported  
Petro products found: Not reported  
Petro products cleaned: Not reported  
Sediments found: Not reported  
Sediments cleaned: Not reported  
Soil affected: Not reported  
Soil cleaned up: Not reported  
Surface water cleaned: Not reported  
VOCs found: Not reported  
VOCs cleaned: Not reported  
Cleanup other description: Not reported  
Num. of cleanup and re-dev. jobs: Not reported  
Past use greenspace acreage: Not reported  
Past use residential acreage: Not reported  
Past use commercial acreage: Not reported  
Past use industrial acreage: Not reported  
Future use greenspace acreage: Not reported  
Future use residential acreage: Not reported  
Future use commercial acreage: Not reported  
Future use industrial acreage: Not reported

- Continued on next page -

## Site Detail Report

Target Property: 48 SWINTON ST  
ALBANY, NY 12206

JOB: 15.5188

### US BROWNFIELDS

<b>EDR ID:</b> 1016352111	<b>DIST/DIR:</b> 0.258 South	<b>ELEVATION:</b> 185	<b>MAP ID:</b> J39
---------------------------	------------------------------	-----------------------	--------------------

**NAME:** 130 HENRY JOHNSON BLVD

**Rev:** 09/20/2016

**ADDRESS:** 130 HENRY JOHNSON BLVD  
ALBANY, NY 12210  
ALBANY

ID/Status: 59321

**SOURCE:** US Environmental Protection Agency

Greenspace acreage and type: Not reported  
 Superfund Fed. landowner flag: Not reported  
 Arsenic cleaned up: Not reported  
 Cadmium cleaned up: Not reported  
 Chromium cleaned up: Not reported  
 Copper cleaned up: Not reported  
 Iron cleaned up: Not reported  
 mercury cleaned up: Not reported  
 nickel cleaned up: Not reported  
 No clean up: Not reported  
 Pesticides cleaned up: Not reported  
 Selenium cleaned up: Not reported  
 SVOCs cleaned up: Not reported  
 Unknown clean up: Not reported  
 Arsenic contaminant found: Not reported  
 Cadmium contaminant found: Not reported  
 Chromium contaminant found: Not reported  
 Copper contaminant found: Not reported  
 Iron contaminant found: Not reported  
 Mercury contaminant found: Not reported  
 Nickel contaminant found: Not reported  
 No contaminant found: Not reported  
 Pesticides contaminant found: Not reported  
 Selenium contaminant found: Not reported  
 SVOCs contaminant found: Not reported  
 Unknown contaminant found: Not reported  
 Future Use: Multistory Not reported  
 Media affected Bluiding Material: Not reported  
 Media affected indoor air: Not reported  
 Building material media cleaned up: Not reported  
 Indoor air media cleaned up: Not reported  
 Unknown media cleaned up: Not reported  
 Past Use: Multistory Not reported  
 Highlights: Not reported  
 IC Data Address: Not reported  
 Redev Completition Date: Not reported  
 # Below Poverty: 3633  
 % Below Poverty: 2.7%  
 # Low Income: 5847  
 % Low Income: 1.7%  
 Meidan Income: 5686  
 # Unemployed: 733  
 % Unemployed: 13.5%  
 # Vacant Housing: 1943  
 % Vacant Housing: 5.1%

## Site Detail Report

Target Property: 48 SWINTON ST  
ALBANY, NY 12206

JOB: 15.5188

### US BROWNFIELDS

<b>EDR ID:</b> 1016352109	<b>DIST/DIR:</b> 0.261 South	<b>ELEVATION:</b> 184	<b>MAP ID:</b> J40
---------------------------	------------------------------	-----------------------	--------------------

**NAME:** 128 HENRY JOHNSON BLVD

**Rev:** 09/20/2016

**ADDRESS:** 128 HENRY JOHNSON BLVD  
ALBANY, NY 12210  
ALBANY

ID/Status: 59285

**SOURCE:** US Environmental Protection Agency

#### US BROWNFIELDS:

Recipient name: Albany, City of  
 Grant type: Assessment  
 Property name: 128 HENRY JOHNSON BLVD  
 Property #: Not reported  
 Parcel size: 0  
 Property Description: Not reported  
 Latitude: 42.661125  
 Longitude: -73.761134  
 HCM label: Not reported  
 Map scale: Not reported  
 Point of reference: Not reported  
 Datum: World Geodetic System of 1984  
 ACRES property ID: 59285  
 Start date: Not reported  
 Completed date: Not reported  
 Acres cleaned up: Not reported  
 Cleanup funding: Not reported  
 Cleanup funding source: Not reported  
 Assessment funding: 1  
 Assessment funding source: Other Federal Funding  
 Redevelopment funding: Not reported  
 Redev. funding source: Not reported  
 Redev. funding entity name: Not reported  
 Redevelopment start date: Not reported  
 Assessment funding entity: EPA Pilot-funding CA#BP98210401  
 Cleanup funding entity: Not reported  
 Grant type: N/A  
 Accomplishment type: Phase I Environmental Assessment  
 Accomplishment count: 0  
 Cooperative agreement #: 98210401  
 Ownership entity: Not reported  
 Current owner: Not reported  
 Did owner change: N  
 Cleanup required: Unknown  
 Video available: Not reported  
 Photo available: Not reported  
 Institutional controls required: Not reported  
 IC Category proprietary controls: Not reported  
 IC cat. info. devices: Not reported  
 IC cat. gov. controls: Not reported  
 IC cat. enforcement permit tools: Not reported  
 IC in place date: Not reported  
 IC in place: Not reported

- Continued on next page -

## Site Detail Report

Target Property: 48 SWINTON ST  
ALBANY, NY 12206

JOB: 15.5188

### US BROWNFIELDS

<b>EDR ID:</b> 1016352109	<b>DIST/DIR:</b> 0.261 South	<b>ELEVATION:</b> 184	<b>MAP ID:</b> J40
---------------------------	------------------------------	-----------------------	--------------------

**NAME:** 128 HENRY JOHNSON BLVD

**Rev:** 09/20/2016

**ADDRESS:** 128 HENRY JOHNSON BLVD  
ALBANY, NY 12210  
ALBANY

ID/Status: 59285

**SOURCE:** US Environmental Protection Agency

State/tribal program date: Not reported  
 State/tribal program ID: Not reported  
 State/tribal NFA date: Not reported  
 Air contaminated: Not reported  
 Air cleaned: Not reported  
 Asbestos found: Not reported  
 Asbestos cleaned: Not reported  
 Controlled substance found: Not reported  
 Controlled substance cleaned: Not reported  
 Drinking water affected: Not reported  
 Drinking water cleaned: Not reported  
 Groundwater affected: Not reported  
 Groundwater cleaned: Not reported  
 Lead contaminant found: Not reported  
 Lead cleaned up: Not reported  
 No media affected: Not reported  
 Unknown media affected: Not reported  
 Other cleaned up: Not reported  
 Other metals found: Not reported  
 Other metals cleaned: Not reported  
 Other contaminants found: Not reported  
 Other contams found description: Not reported  
 PAHs found: Not reported  
 PAHs cleaned up: Not reported  
 PCBs found: Not reported  
 PCBs cleaned up: Not reported  
 Petro products found: Not reported  
 Petro products cleaned: Not reported  
 Sediments found: Not reported  
 Sediments cleaned: Not reported  
 Soil affected: Not reported  
 Soil cleaned up: Not reported  
 Surface water cleaned: Not reported  
 VOCs found: Not reported  
 VOCs cleaned: Not reported  
 Cleanup other description: Not reported  
 Num. of cleanup and re-dev. jobs: Not reported  
 Past use greenspace acreage: Not reported  
 Past use residential acreage: Not reported  
 Past use commercial acreage: Not reported  
 Past use industrial acreage: Not reported  
 Future use greenspace acreage: Not reported  
 Future use residential acreage: Not reported  
 Future use commercial acreage: Not reported  
 Future use industrial acreage: Not reported

- Continued on next page -

# Site Detail Report

Target Property: 48 SWINTON ST  
ALBANY, NY 12206

JOB: 15.5188

## US BROWNFIELDS

**EDR ID:** 1016352109 **DIST/DIR:** 0.261 South **ELEVATION:** 184 **MAP ID:** J40

**NAME:** 128 HENRY JOHNSON BLVD

**Rev:** 09/20/2016

**ADDRESS:** 128 HENRY JOHNSON BLVD  
ALBANY, NY 12210  
ALBANY

ID/Status: 59285

**SOURCE:** US Environmental Protection Agency

Greenspace acreage and type: Not reported  
Superfund Fed. landowner flag: Not reported  
Arsenic cleaned up: Not reported  
Cadmium cleaned up: Not reported  
Chromium cleaned up: Not reported  
Copper cleaned up: Not reported  
Iron cleaned up: Not reported  
mercury cleaned up: Not reported  
nickel cleaned up: Not reported  
No clean up: Not reported  
Pesticides cleaned up: Not reported  
Selenium cleaned up: Not reported  
SVOCs cleaned up: Not reported  
Unknown clean up: Not reported  
Arsenic contaminant found: Not reported  
Cadmium contaminant found: Not reported  
Chromium contaminant found: Not reported  
Copper contaminant found: Not reported  
Iron contaminant found: Not reported  
Mercury contaminant found: Not reported  
Nickel contaminant found: Not reported  
No contaminant found: Not reported  
Pesticides contaminant found: Not reported  
Selenium contaminant found: Not reported  
SVOCs contaminant found: Not reported  
Unknown contaminant found: Not reported  
Future Use: Multistory Not reported  
Media affected Bluiding Material: Not reported  
Media affected indoor air: Not reported  
Building material media cleaned up: Not reported  
Indoor air media cleaned up: Not reported  
Unknown media cleaned up: Not reported  
Past Use: Multistory Not reported  
Highlights: Not reported  
IC Data Address: Not reported  
Redev Completition Date: Not reported  
# Below Poverty: 3633  
% Below Poverty: 2.7%  
# Low Income: 5847  
% Low Income: 1.7%  
Meidan Income: 5686  
# Unemployed: 733  
% Unemployed: 13.5%  
# Vacant Housing: 1943  
% Vacant Housing: 5.1%

## Site Detail Report

Target Property: 48 SWINTON ST  
ALBANY, NY 12206

JOB: 15.5188

### US BROWNFIELDS

<b>EDR ID:</b> 1016352106	<b>DIST/DIR:</b> 0.263 South	<b>ELEVATION:</b> 184	<b>MAP ID:</b> K41
---------------------------	------------------------------	-----------------------	--------------------

**NAME:** 124 HENRY JOHNSON BLVD

**Rev:** 09/20/2016

**ADDRESS:** 124 HENRY JOHNSON BLVD  
ALBANY, NY 12210  
ALBANY

ID/Status: 59283

**SOURCE:** US Environmental Protection Agency

#### US BROWNFIELDS:

Recipient name: Albany, City of  
 Grant type: Assessment  
 Property name: 124 HENRY JOHNSON BLVD  
 Property #: Not reported  
 Parcel size: 0  
 Property Description: Not reported  
 Latitude: 42.661033  
 Longitude: -73.761237  
 HCM label: Not reported  
 Map scale: Not reported  
 Point of reference: Not reported  
 Datum: World Geodetic System of 1984  
 ACRES property ID: 59283  
 Start date: Not reported  
 Completed date: Not reported  
 Acres cleaned up: Not reported  
 Cleanup funding: Not reported  
 Cleanup funding source: Not reported  
 Assessment funding: 1  
 Assessment funding source: Other Federal Funding  
 Redevelopment funding: Not reported  
 Redev. funding source: Not reported  
 Redev. funding entity name: Not reported  
 Redevelopment start date: Not reported  
 Assessment funding entity: EPA Pilot-funding CA#BP98210401  
 Cleanup funding entity: Not reported  
 Grant type: N/A  
 Accomplishment type: Phase I Environmental Assessment  
 Accomplishment count: 0  
 Cooperative agreement #: 98210401  
 Ownership entity: Not reported  
 Current owner: Not reported  
 Did owner change: N  
 Cleanup required: Unknown  
 Video available: Not reported  
 Photo available: Not reported  
 Institutional controls required: Not reported  
 IC Category proprietary controls: Not reported  
 IC cat. info. devices: Not reported  
 IC cat. gov. controls: Not reported  
 IC cat. enforcement permit tools: Not reported  
 IC in place date: Not reported  
 IC in place: Not reported

- Continued on next page -

## Site Detail Report

Target Property: 48 SWINTON ST  
ALBANY, NY 12206

JOB: 15.5188

### US BROWNFIELDS

<b>EDR ID:</b> 1016352106	<b>DIST/DIR:</b> 0.263 South	<b>ELEVATION:</b> 184	<b>MAP ID:</b> K41
---------------------------	------------------------------	-----------------------	--------------------

**NAME:** 124 HENRY JOHNSON BLVD

**Rev:** 09/20/2016

**ADDRESS:** 124 HENRY JOHNSON BLVD  
ALBANY, NY 12210  
ALBANY

ID/Status: 59283

**SOURCE:** US Environmental Protection Agency

State/tribal program date: Not reported  
 State/tribal program ID: Not reported  
 State/tribal NFA date: Not reported  
 Air contaminated: Not reported  
 Air cleaned: Not reported  
 Asbestos found: Not reported  
 Asbestos cleaned: Not reported  
 Controlled substance found: Not reported  
 Controlled substance cleaned: Not reported  
 Drinking water affected: Not reported  
 Drinking water cleaned: Not reported  
 Groundwater affected: Not reported  
 Groundwater cleaned: Not reported  
 Lead contaminant found: Not reported  
 Lead cleaned up: Not reported  
 No media affected: Not reported  
 Unknown media affected: Not reported  
 Other cleaned up: Not reported  
 Other metals found: Not reported  
 Other metals cleaned: Not reported  
 Other contaminants found: Not reported  
 Other contams found description: Not reported  
 PAHs found: Not reported  
 PAHs cleaned up: Not reported  
 PCBs found: Not reported  
 PCBs cleaned up: Not reported  
 Petro products found: Not reported  
 Petro products cleaned: Not reported  
 Sediments found: Not reported  
 Sediments cleaned: Not reported  
 Soil affected: Not reported  
 Soil cleaned up: Not reported  
 Surface water cleaned: Not reported  
 VOCs found: Not reported  
 VOCs cleaned: Not reported  
 Cleanup other description: Not reported  
 Num. of cleanup and re-dev. jobs: Not reported  
 Past use greenspace acreage: Not reported  
 Past use residential acreage: Not reported  
 Past use commercial acreage: Not reported  
 Past use industrial acreage: Not reported  
 Future use greenspace acreage: Not reported  
 Future use residential acreage: Not reported  
 Future use commercial acreage: Not reported  
 Future use industrial acreage: Not reported

- Continued on next page -



## Site Detail Report

Target Property: 48 SWINTON ST  
ALBANY, NY 12206

JOB: 15.5188

### US BROWNFIELDS

<b>EDR ID:</b> 1016352106	<b>DIST/DIR:</b> 0.263 South	<b>ELEVATION:</b> 184	<b>MAP ID:</b> K41
---------------------------	------------------------------	-----------------------	--------------------

**NAME:** 124 HENRY JOHNSON BLVD

**Rev:** 09/20/2016

**ADDRESS:** 124 HENRY JOHNSON BLVD  
ALBANY, NY 12210  
ALBANY

ID/Status: 59283

**SOURCE:** US Environmental Protection Agency

Greenspace acreage and type: Not reported  
 Superfund Fed. landowner flag: Not reported  
 Arsenic cleaned up: Not reported  
 Cadmium cleaned up: Not reported  
 Chromium cleaned up: Not reported  
 Copper cleaned up: Not reported  
 Iron cleaned up: Not reported  
 mercury cleaned up: Not reported  
 nickel cleaned up: Not reported  
 No clean up: Not reported  
 Pesticides cleaned up: Not reported  
 Selenium cleaned up: Not reported  
 SVOCs cleaned up: Not reported  
 Unknown clean up: Not reported  
 Arsenic contaminant found: Not reported  
 Cadmium contaminant found: Not reported  
 Chromium contaminant found: Not reported  
 Copper contaminant found: Not reported  
 Iron contaminant found: Not reported  
 Mercury contaminant found: Not reported  
 Nickel contaminant found: Not reported  
 No contaminant found: Not reported  
 Pesticides contaminant found: Not reported  
 Selenium contaminant found: Not reported  
 SVOCs contaminant found: Not reported  
 Unknown contaminant found: Not reported  
 Future Use: Multistory Not reported  
 Media affected Bluiding Material: Not reported  
 Media affected indoor air: Not reported  
 Building material media cleaned up: Not reported  
 Indoor air media cleaned up: Not reported  
 Unknown media cleaned up: Not reported  
 Past Use: Multistory Not reported  
 Highlights: Not reported  
 IC Data Address: Not reported  
 Redev Completition Date: Not reported  
 # Below Poverty: 3428  
 % Below Poverty: 2.8%  
 # Low Income: 5617  
 % Low Income: 1.7%  
 Meidan Income: 5702  
 # Unemployed: 720  
 % Unemployed: 13.5%  
 # Vacant Housing: 1983  
 % Vacant Housing: 4.9%

## Site Detail Report

Target Property: 48 SWINTON ST  
ALBANY, NY 12206

JOB: 15.5188

### US BROWNFIELDS

**EDR ID:** 1016352107 **DIST/DIR:** 0.264 South **ELEVATION:** 183 **MAP ID:** K42

**NAME:** 126 HENRY JOHNSON BLVD

**Rev:** 09/20/2016

**ADDRESS:** 126 HENRY JOHNSON BLVD  
ALBANY, NY 12210

**ID/Status:** 59284

**SOURCE:** US Environmental Protection Agency

#### US BROWNFIELDS:

Recipient name: Albany, City of  
Grant type: Assessment  
Property name: 126 HENRY JOHNSON BLVD  
Property #: Not reported  
Parcel size: 0  
Property Description: Not reported  
Latitude: 42.661081  
Longitude: -73.761181  
HCM label: Not reported  
Map scale: Not reported  
Point of reference: Not reported  
Datum: World Geodetic System of 1984  
ACRES property ID: 59284  
Start date: Not reported  
Completed date: Not reported  
Acres cleaned up: Not reported  
Cleanup funding: Not reported  
Cleanup funding source: Not reported  
Assessment funding: 1  
Assessment funding source: Other Federal Funding  
Redevelopment funding: Not reported  
Redev. funding source: Not reported  
Redev. funding entity name: Not reported  
Redevelopment start date: Not reported  
Assessment funding entity: EPA Pilot-funding CA#BP98210401  
Cleanup funding entity: Not reported  
Grant type: N/A  
Accomplishment type: Phase I Environmental Assessment  
Accomplishment count: 0  
Cooperative agreement #: 98210401  
Ownership entity: Not reported  
Current owner: Not reported  
Did owner change: N  
Cleanup required: Unknown  
Video available: Not reported  
Photo available: Not reported  
Institutional controls required: Not reported  
IC Category proprietary controls: Not reported  
IC cat. info. devices: Not reported  
IC cat. gov. controls: Not reported  
IC cat. enforcement permit tools: Not reported  
IC in place date: Not reported  
IC in place: Not reported

- Continued on next page -

## Site Detail Report

Target Property: 48 SWINTON ST  
ALBANY, NY 12206

JOB: 15.5188

### US BROWNFIELDS

**EDR ID:** 1016352107 **DIST/DIR:** 0.264 South **ELEVATION:** 183 **MAP ID:** K42

**NAME:** 126 HENRY JOHNSON BLVD  
**ADDRESS:** 126 HENRY JOHNSON BLVD  
ALBANY, NY 12210

**Rev:** 09/20/2016  
**ID/Status:** 59284

**SOURCE:** US Environmental Protection Agency

State/tribal program date: Not reported  
State/tribal program ID: Not reported  
State/tribal NFA date: Not reported  
Air contaminated: Not reported  
Air cleaned: Not reported  
Asbestos found: Not reported  
Asbestos cleaned: Not reported  
Controlled substance found: Not reported  
Controlled substance cleaned: Not reported  
Drinking water affected: Not reported  
Drinking water cleaned: Not reported  
Groundwater affected: Not reported  
Groundwater cleaned: Not reported  
Lead contaminant found: Not reported  
Lead cleaned up: Not reported  
No media affected: Not reported  
Unknown media affected: Not reported  
Other cleaned up: Not reported  
Other metals found: Not reported  
Other metals cleaned: Not reported  
Other contaminants found: Not reported  
Other contaminants found description: Not reported  
PAHs found: Not reported  
PAHs cleaned up: Not reported  
PCBs found: Not reported  
PCBs cleaned up: Not reported  
Petro products found: Not reported  
Petro products cleaned: Not reported  
Sediments found: Not reported  
Sediments cleaned: Not reported  
Soil affected: Not reported  
Soil cleaned up: Not reported  
Surface water cleaned: Not reported  
VOCs found: Not reported  
VOCs cleaned: Not reported  
Cleanup other description: Not reported  
Num. of cleanup and re-dev. jobs: Not reported  
Past use greenspace acreage: Not reported  
Past use residential acreage: Not reported  
Past use commercial acreage: Not reported  
Past use industrial acreage: Not reported  
Future use greenspace acreage: Not reported  
Future use residential acreage: Not reported  
Future use commercial acreage: Not reported  
Future use industrial acreage: Not reported

- Continued on next page -

## Site Detail Report

Target Property: 48 SWINTON ST  
ALBANY, NY 12206

JOB: 15.5188

### US BROWNFIELDS

<b>EDR ID:</b> 1016352107	<b>DIST/DIR:</b> 0.264 South	<b>ELEVATION:</b> 183	<b>MAP ID:</b> K42
---------------------------	------------------------------	-----------------------	--------------------

**NAME:** 126 HENRY JOHNSON BLVD  
**ADDRESS:** 126 HENRY JOHNSON BLVD  
ALBANY, NY 12210

**Rev:** 09/20/2016  
**ID/Status:** 59284

**SOURCE:** US Environmental Protection Agency

Greenspace acreage and type: Not reported  
 Superfund Fed. landowner flag: Not reported  
 Arsenic cleaned up: Not reported  
 Cadmium cleaned up: Not reported  
 Chromium cleaned up: Not reported  
 Copper cleaned up: Not reported  
 Iron cleaned up: Not reported  
 mercury cleaned up: Not reported  
 nickel cleaned up: Not reported  
 No clean up: Not reported  
 Pesticides cleaned up: Not reported  
 Selenium cleaned up: Not reported  
 SVOCs cleaned up: Not reported  
 Unknown clean up: Not reported  
 Arsenic contaminant found: Not reported  
 Cadmium contaminant found: Not reported  
 Chromium contaminant found: Not reported  
 Copper contaminant found: Not reported  
 Iron contaminant found: Not reported  
 Mercury contaminant found: Not reported  
 Nickel contaminant found: Not reported  
 No contaminant found: Not reported  
 Pesticides contaminant found: Not reported  
 Selenium contaminant found: Not reported  
 SVOCs contaminant found: Not reported  
 Unknown contaminant found: Not reported  
 Future Use: Multistory Not reported  
 Media affected Bluiding Material: Not reported  
 Media affected indoor air: Not reported  
 Building material media cleaned up: Not reported  
 Indoor air media cleaned up: Not reported  
 Unknown media cleaned up: Not reported  
 Past Use: Multistory Not reported  
 Highlights: Not reported  
 IC Data Address: Not reported  
 Redev Completition Date: Not reported  
 # Below Poverty: 3428  
 % Below Poverty: 2.8%  
 # Low Income: 5617  
 % Low Income: 1.7%  
 Meidan Income: 5702  
 # Unemployed: 720  
 % Unemployed: 13.5%  
 # Vacant Housing: 1983  
 % Vacant Housing: 4.9%

## Site Detail Report

Target Property: 48 SWINTON ST  
ALBANY, NY 12206

JOB: 15.5188

### US BROWNFIELDS

<b>EDR ID:</b> 1012237470	<b>DIST/DIR:</b> 0.270 South	<b>ELEVATION:</b> 182	<b>MAP ID:</b> K43
---------------------------	------------------------------	-----------------------	--------------------

<b>NAME:</b> HENRY JOHNSON BLVD - 339 CLINTON AVENUE <b>ADDRESS:</b> 339 CLINTON AVENUE ALBANY, NY 12210	<b>Rev:</b> 09/20/2016 <b>ID/Status:</b> 59331
--	---

**SOURCE:** US Environmental Protection Agency

**US BROWNFIELDS:**

Recipient name: Albany, City of  
 Grant type: Assessment  
 Property name: HENRY JOHNSON BLVD - 339 CLINTON AVENUE  
 Property #: Not reported  
 Parcel size: 0  
 Property Description: Not reported  
 Latitude: 42.660941  
 Longitude: -73.761271  
 HCM label: Not reported  
 Map scale: Not reported  
 Point of reference: Not reported  
 Datum: World Geodetic System of 1984  
 ACRES property ID: 59331  
 Start date: Not reported  
 Completed date: Not reported  
 Acres cleaned up: Not reported  
 Cleanup funding: Not reported  
 Cleanup funding source: Not reported  
 Assessment funding: 1  
 Assessment funding source: Other Federal Funding  
 Redevelopment funding: Not reported  
 Redev. funding source: Not reported  
 Redev. funding entity name: Not reported  
 Redevelopment start date: Not reported  
 Assessment funding entity: EPA Pilot-funding CA#BP98210401  
 Cleanup funding entity: Not reported  
 Grant type: N/A  
 Accomplishment type: Phase I Environmental Assessment  
 Accomplishment count: 0  
 Cooperative agreement #: 98210401  
 Ownership entity: Not reported  
 Current owner: Not reported  
 Did owner change: N  
 Cleanup required: Unknown  
 Video available: Not reported  
 Photo available: Not reported  
 Institutional controls required: Not reported  
 IC Category proprietary controls: Not reported  
 IC cat. info. devices: Not reported  
 IC cat. gov. controls: Not reported  
 IC cat. enforcement permit tools: Not reported  
 IC in place date: Not reported  
 IC in place: Not reported

- Continued on next page -

## Site Detail Report

Target Property: 48 SWINTON ST  
ALBANY, NY 12206

JOB: 15.5188

### US BROWNFIELDS

<b>EDR ID:</b> 1012237470	<b>DIST/DIR:</b> 0.270 South	<b>ELEVATION:</b> 182	<b>MAP ID:</b> K43
---------------------------	------------------------------	-----------------------	--------------------

<b>NAME:</b> HENRY JOHNSON BLVD - 339 CLINTON AVENUE	<b>Rev:</b> 09/20/2016
<b>ADDRESS:</b> 339 CLINTON AVENUE ALBANY, NY 12210	<b>ID/Status:</b> 59331

**SOURCE:** US Environmental Protection Agency

State/tribal program date: Not reported  
 State/tribal program ID: Not reported  
 State/tribal NFA date: Not reported  
 Air contaminated: Not reported  
 Air cleaned: Not reported  
 Asbestos found: Not reported  
 Asbestos cleaned: Not reported  
 Controlled substance found: Not reported  
 Controlled substance cleaned: Not reported  
 Drinking water affected: Not reported  
 Drinking water cleaned: Not reported  
 Groundwater affected: Not reported  
 Groundwater cleaned: Not reported  
 Lead contaminant found: Not reported  
 Lead cleaned up: Not reported  
 No media affected: Not reported  
 Unknown media affected: Not reported  
 Other cleaned up: Not reported  
 Other metals found: Not reported  
 Other metals cleaned: Not reported  
 Other contaminants found: Not reported  
 Other contaminants found description: Not reported  
 PAHs found: Not reported  
 PAHs cleaned up: Not reported  
 PCBs found: Not reported  
 PCBs cleaned up: Not reported  
 Petro products found: Not reported  
 Petro products cleaned: Not reported  
 Sediments found: Not reported  
 Sediments cleaned: Not reported  
 Soil affected: Not reported  
 Soil cleaned up: Not reported  
 Surface water cleaned: Not reported  
 VOCs found: Not reported  
 VOCs cleaned: Not reported  
 Cleanup other description: Not reported  
 Num. of cleanup and re-dev. jobs: Not reported  
 Past use greenspace acreage: Not reported  
 Past use residential acreage: Not reported  
 Past use commercial acreage: Not reported  
 Past use industrial acreage: Not reported  
 Future use greenspace acreage: Not reported  
 Future use residential acreage: Not reported  
 Future use commercial acreage: Not reported  
 Future use industrial acreage: Not reported

- Continued on next page -

## Site Detail Report

Target Property: 48 SWINTON ST  
ALBANY, NY 12206

JOB: 15.5188

### US BROWNFIELDS

<b>EDR ID:</b> 1012237470	<b>DIST/DIR:</b> 0.270 South	<b>ELEVATION:</b> 182	<b>MAP ID:</b> K43
---------------------------	------------------------------	-----------------------	--------------------

<b>NAME:</b> HENRY JOHNSON BLVD - 339 CLINTON AVENUE <b>ADDRESS:</b> 339 CLINTON AVENUE ALBANY, NY 12210	<b>Rev:</b> 09/20/2016 <b>ID/Status:</b> 59331
--	---

**SOURCE:** US Environmental Protection Agency

Greenspace acreage and type: Not reported  
 Superfund Fed. landowner flag: Not reported  
 Arsenic cleaned up: Not reported  
 Cadmium cleaned up: Not reported  
 Chromium cleaned up: Not reported  
 Copper cleaned up: Not reported  
 Iron cleaned up: Not reported  
 mercury cleaned up: Not reported  
 nickel cleaned up: Not reported  
 No clean up: Not reported  
 Pesticides cleaned up: Not reported  
 Selenium cleaned up: Not reported  
 SVOCs cleaned up: Not reported  
 Unknown clean up: Not reported  
 Arsenic contaminant found: Not reported  
 Cadmium contaminant found: Not reported  
 Chromium contaminant found: Not reported  
 Copper contaminant found: Not reported  
 Iron contaminant found: Not reported  
 Mercury contaminant found: Not reported  
 Nickel contaminant found: Not reported  
 No contaminant found: Not reported  
 Pesticides contaminant found: Not reported  
 Selenium contaminant found: Not reported  
 SVOCs contaminant found: Not reported  
 Unknown contaminant found: Not reported  
 Future Use: Multistory Not reported  
 Media affected Bluiding Material: Not reported  
 Media affected indoor air: Not reported  
 Building material media cleaned up: Not reported  
 Indoor air media cleaned up: Not reported  
 Unknown media cleaned up: Not reported  
 Past Use: Multistory Not reported  
 Highlights: Not reported  
 IC Data Address: Not reported  
 Redev Completition Date: Not reported  
 # Below Poverty: 3481  
 % Below Poverty: 2.8%  
 # Low Income: 5717  
 % Low Income: 1.7%  
 Meidan Income: 6424  
 # Unemployed: 719  
 % Unemployed: 13.7%  
 # Vacant Housing: 2049  
 % Vacant Housing: 4.8%

## Site Detail Report

Target Property: 48 SWINTON ST  
ALBANY, NY 12206

JOB: 15.5188

### US BROWNFIELDS

**EDR ID:** 1012236581 **DIST/DIR:** 0.275 South **ELEVATION:** 180 **MAP ID:** K44

**NAME:** HENRY JOHNSON BLVD - 335 CLINTON AVENUE **Rev:** 09/20/2016  
**ADDRESS:** 335 CLINTON AVENUE **ID/Status:** 59281  
ALBANY, NY 12210

**SOURCE:** US Environmental Protection Agency

#### US BROWNFIELDS:

Recipient name: Albany, City of  
Grant type: Assessment  
Property name: HENRY JOHNSON BLVD - 335 CLINTON AVENUE  
Property #: Not reported  
Parcel size: 0  
Property Description: Not reported  
Latitude: 42.66088  
Longitude: -73.761169  
HCM label: Not reported  
Map scale: Not reported  
Point of reference: Not reported  
Datum: World Geodetic System of 1984  
ACRES property ID: 59281  
Start date: Not reported  
Completed date: Not reported  
Acres cleaned up: Not reported  
Cleanup funding: Not reported  
Cleanup funding source: Not reported  
Assessment funding: 1  
Assessment funding source: Other Federal Funding  
Redevelopment funding: Not reported  
Redev. funding source: Not reported  
Redev. funding entity name: Not reported  
Redevelopment start date: Not reported  
Assessment funding entity: EPA Pilot-funding CA#BP98210401  
Cleanup funding entity: Not reported  
Grant type: N/A  
Accomplishment type: Phase I Environmental Assessment  
Accomplishment count: 0  
Cooperative agreement #: 98210401  
Ownership entity: Not reported  
Current owner: Not reported  
Did owner change: N  
Cleanup required: Unknown  
Video available: Not reported  
Photo available: Not reported  
Institutional controls required: Not reported  
IC Category proprietary controls: Not reported  
IC cat. info. devices: Not reported  
IC cat. gov. controls: Not reported  
IC cat. enforcement permit tools: Not reported  
IC in place date: Not reported  
IC in place: Not reported

- Continued on next page -



# Site Detail Report

Target Property: 48 SWINTON ST  
ALBANY, NY 12206

JOB: 15.5188

## US BROWNFIELDS

**EDR ID:** 1012236581 **DIST/DIR:** 0.275 South **ELEVATION:** 180 **MAP ID:** K44

**NAME:** HENRY JOHNSON BLVD - 335 CLINTON AVENUE **Rev:** 09/20/2016  
**ADDRESS:** 335 CLINTON AVENUE **ID/Status:** 59281  
ALBANY, NY 12210

**SOURCE:** US Environmental Protection Agency

State/tribal program date: Not reported  
State/tribal program ID: Not reported  
State/tribal NFA date: Not reported  
Air contaminated: Not reported  
Air cleaned: Not reported  
Asbestos found: Not reported  
Asbestos cleaned: Not reported  
Controlled substance found: Not reported  
Controlled substance cleaned: Not reported  
Drinking water affected: Not reported  
Drinking water cleaned: Not reported  
Groundwater affected: Not reported  
Groundwater cleaned: Not reported  
Lead contaminant found: Not reported  
Lead cleaned up: Not reported  
No media affected: Not reported  
Unknown media affected: Not reported  
Other cleaned up: Not reported  
Other metals found: Not reported  
Other metals cleaned: Not reported  
Other contaminants found: Not reported  
Other contaminants found description: Not reported  
PAHs found: Not reported  
PAHs cleaned up: Not reported  
PCBs found: Not reported  
PCBs cleaned up: Not reported  
Petro products found: Not reported  
Petro products cleaned: Not reported  
Sediments found: Not reported  
Sediments cleaned: Not reported  
Soil affected: Not reported  
Soil cleaned up: Not reported  
Surface water cleaned: Not reported  
VOCs found: Not reported  
VOCs cleaned: Not reported  
Cleanup other description: Not reported  
Num. of cleanup and re-dev. jobs: Not reported  
Past use greenspace acreage: Not reported  
Past use residential acreage: Not reported  
Past use commercial acreage: Not reported  
Past use industrial acreage: Not reported  
Future use greenspace acreage: Not reported  
Future use residential acreage: Not reported  
Future use commercial acreage: Not reported  
Future use industrial acreage: Not reported

- Continued on next page -

## Site Detail Report

Target Property: 48 SWINTON ST  
ALBANY, NY 12206

JOB: 15.5188

### US BROWNFIELDS

<b>EDR ID:</b> 1012236581	<b>DIST/DIR:</b> 0.275 South	<b>ELEVATION:</b> 180	<b>MAP ID:</b> K44
---------------------------	------------------------------	-----------------------	--------------------

<b>NAME:</b> HENRY JOHNSON BLVD - 335 CLINTON AVENUE	<b>Rev:</b> 09/20/2016
<b>ADDRESS:</b> 335 CLINTON AVENUE ALBANY, NY 12210	<b>ID/Status:</b> 59281

**SOURCE:** US Environmental Protection Agency

Greenspace acreage and type: Not reported  
 Superfund Fed. landowner flag: Not reported  
 Arsenic cleaned up: Not reported  
 Cadmium cleaned up: Not reported  
 Chromium cleaned up: Not reported  
 Copper cleaned up: Not reported  
 Iron cleaned up: Not reported  
 mercury cleaned up: Not reported  
 nickel cleaned up: Not reported  
 No clean up: Not reported  
 Pesticides cleaned up: Not reported  
 Selenium cleaned up: Not reported  
 SVOCs cleaned up: Not reported  
 Unknown clean up: Not reported  
 Arsenic contaminant found: Not reported  
 Cadmium contaminant found: Not reported  
 Chromium contaminant found: Not reported  
 Copper contaminant found: Not reported  
 Iron contaminant found: Not reported  
 Mercury contaminant found: Not reported  
 Nickel contaminant found: Not reported  
 No contaminant found: Not reported  
 Pesticides contaminant found: Not reported  
 Selenium contaminant found: Not reported  
 SVOCs contaminant found: Not reported  
 Unknown contaminant found: Not reported  
 Future Use: Multistory Not reported  
 Media affected Bluiding Material: Not reported  
 Media affected indoor air: Not reported  
 Building material media cleaned up: Not reported  
 Indoor air media cleaned up: Not reported  
 Unknown media cleaned up: Not reported  
 Past Use: Multistory Not reported  
 Highlights: Not reported  
 IC Data Address: Not reported  
 Redev Completition Date: Not reported  
 # Below Poverty: 3494  
 % Below Poverty: 2.9%  
 # Low Income: 5752  
 % Low Income: 1.8%  
 Meidan Income: 7123  
 # Unemployed: 742  
 % Unemployed: 13.7%  
 # Vacant Housing: 2118  
 % Vacant Housing: 4.8%

## Site Detail Report

Target Property: 48 SWINTON ST  
ALBANY, NY 12206

JOB: 15.5188

### US BROWNFIELDS

<b>EDR ID:</b> 1012236111	<b>DIST/DIR:</b> 0.276 South	<b>ELEVATION:</b> 180	<b>MAP ID:</b> K45
---------------------------	------------------------------	-----------------------	--------------------

<b>NAME:</b> HENRY JOHNSON BLVD - 337 CLINTON AVENUE <b>ADDRESS:</b> 337 CLINTON AVENUE ALBANY, NY 12210	<b>Rev:</b> 09/20/2016 <b>ID/Status:</b> 59282
--	---

**SOURCE:** US Environmental Protection Agency

US BROWNFIELDS:  
 Recipient name: Albany, City of  
 Grant type: Assessment  
 Property name: HENRY JOHNSON BLVD - 337 CLINTON AVENUE  
 Property #: Not reported  
 Parcel size: 0  
 Property Description: Not reported  
 Latitude: 42.66091  
 Longitude: -73.76122  
 HCM label: Not reported  
 Map scale: Not reported  
 Point of reference: Not reported  
 Datum: World Geodetic System of 1984  
 ACRES property ID: 59282  
 Start date: Not reported  
 Completed date: Not reported  
 Acres cleaned up: Not reported  
 Cleanup funding: Not reported  
 Cleanup funding source: Not reported  
 Assessment funding: 1  
 Assessment funding source: Other Federal Funding  
 Redevelopment funding: Not reported  
 Redev. funding source: Not reported  
 Redev. funding entity name: Not reported  
 Redevelopment start date: Not reported  
 Assessment funding entity: EPA Pilot-funding CA#BP98210401  
 Cleanup funding entity: Not reported  
 Grant type: N/A  
 Accomplishment type: Phase I Environmental Assessment  
 Accomplishment count: 0  
 Cooperative agreement #: 98210401  
 Ownership entity: Not reported  
 Current owner: Not reported  
 Did owner change: N  
 Cleanup required: Unknown  
 Video available: Not reported  
 Photo available: Not reported  
 Institutional controls required: Not reported  
 IC Category proprietary controls: Not reported  
 IC cat. info. devices: Not reported  
 IC cat. gov. controls: Not reported  
 IC cat. enforcement permit tools: Not reported  
 IC in place date: Not reported  
 IC in place: Not reported

- Continued on next page -

# Site Detail Report

Target Property: 48 SWINTON ST  
ALBANY, NY 12206

JOB: 15.5188

## US BROWNFIELDS

**EDR ID:** 1012236111 **DIST/DIR:** 0.276 South **ELEVATION:** 180 **MAP ID:** K45

**NAME:** HENRY JOHNSON BLVD - 337 CLINTON AVENUE **Rev:** 09/20/2016  
**ADDRESS:** 337 CLINTON AVENUE **ID/Status:** 59282  
ALBANY, NY 12210

**SOURCE:** US Environmental Protection Agency

State/tribal program date: Not reported  
State/tribal program ID: Not reported  
State/tribal NFA date: Not reported  
Air contaminated: Not reported  
Air cleaned: Not reported  
Asbestos found: Not reported  
Asbestos cleaned: Not reported  
Controlled substance found: Not reported  
Controlled substance cleaned: Not reported  
Drinking water affected: Not reported  
Drinking water cleaned: Not reported  
Groundwater affected: Not reported  
Groundwater cleaned: Not reported  
Lead contaminant found: Not reported  
Lead cleaned up: Not reported  
No media affected: Not reported  
Unknown media affected: Not reported  
Other cleaned up: Not reported  
Other metals found: Not reported  
Other metals cleaned: Not reported  
Other contaminants found: Not reported  
Other contaminants found description: Not reported  
PAHs found: Not reported  
PAHs cleaned up: Not reported  
PCBs found: Not reported  
PCBs cleaned up: Not reported  
Petro products found: Not reported  
Petro products cleaned: Not reported  
Sediments found: Not reported  
Sediments cleaned: Not reported  
Soil affected: Not reported  
Soil cleaned up: Not reported  
Surface water cleaned: Not reported  
VOCs found: Not reported  
VOCs cleaned: Not reported  
Cleanup other description: Not reported  
Num. of cleanup and re-dev. jobs: Not reported  
Past use greenspace acreage: Not reported  
Past use residential acreage: Not reported  
Past use commercial acreage: Not reported  
Past use industrial acreage: Not reported  
Future use greenspace acreage: Not reported  
Future use residential acreage: Not reported  
Future use commercial acreage: Not reported  
Future use industrial acreage: Not reported

- Continued on next page -

## Site Detail Report

Target Property: 48 SWINTON ST  
ALBANY, NY 12206

JOB: 15.5188

### US BROWNFIELDS

**EDR ID:** 1012236111      **DIST/DIR:** 0.276 South      **ELEVATION:** 180      **MAP ID:** K45

**NAME:** HENRY JOHNSON BLVD - 337 CLINTON AVENUE      **Rev:** 09/20/2016  
**ADDRESS:** 337 CLINTON AVENUE      **ID/Status:** 59282  
ALBANY, NY 12210

**SOURCE:** US Environmental Protection Agency

Greenspace acreage and type: Not reported  
Superfund Fed. landowner flag: Not reported  
Arsenic cleaned up: Not reported  
Cadmium cleaned up: Not reported  
Chromium cleaned up: Not reported  
Copper cleaned up: Not reported  
Iron cleaned up: Not reported  
mercury cleaned up: Not reported  
nickel cleaned up: Not reported  
No clean up: Not reported  
Pesticides cleaned up: Not reported  
Selenium cleaned up: Not reported  
SVOCs cleaned up: Not reported  
Unknown clean up: Not reported  
Arsenic contaminant found: Not reported  
Cadmium contaminant found: Not reported  
Chromium contaminant found: Not reported  
Copper contaminant found: Not reported  
Iron contaminant found: Not reported  
Mercury contaminant found: Not reported  
Nickel contaminant found: Not reported  
No contaminant found: Not reported  
Pesticides contaminant found: Not reported  
Selenium contaminant found: Not reported  
SVOCs contaminant found: Not reported  
Unknown contaminant found: Not reported  
Future Use: Multistory Not reported  
Media affected Bluiding Material: Not reported  
Media affected indoor air: Not reported  
Building material media cleaned up: Not reported  
Indoor air media cleaned up: Not reported  
Unknown media cleaned up: Not reported  
Past Use: Multistory Not reported  
Highlights: Not reported  
IC Data Address: Not reported  
Redev Completition Date: Not reported  
# Below Poverty: 3485  
% Below Poverty: 2.9%  
# Low Income: 5718  
% Low Income: 1.8%  
Meidan Income: 6528  
# Unemployed: 738  
% Unemployed: 13.6%  
# Vacant Housing: 2067  
% Vacant Housing: 4.8%

## Site Detail Report

Target Property: 48 SWINTON ST  
ALBANY, NY 12206

JOB: 15.5188

### US BROWNFIELDS

**EDR ID:** 1012235567      **DIST/DIR:** 0.287 South      **ELEVATION:** 179      **MAP ID:** 46

**NAME:** HENRY JOHNSON BOULEVARD - 333 CLINTON AVENUE      **Rev:** 09/20/2016  
**ADDRESS:** 333 CLINTON AVENUE      **ID/Status:** 14483  
ALBANY, NY 12210

**SOURCE:** US Environmental Protection Agency

#### US BROWNFIELDS:

Recipient name: Albany, City of  
Grant type: Assessment  
Property name: HENRY JOHNSON BOULEVARD - 333 CLINTON AVENUE  
Property #: Not reported  
Parcel size: 1.5  
Property Description: residential/commercial neighborhood, dry cleaner, gas station,  
grocery store, funeral home  
Latitude: 42.660849  
Longitude: -73.761117  
HCM label: Not reported  
Map scale: Not reported  
Point of reference: Not reported  
Datum: World Geodetic System of 1984  
ACRES property ID: 14483  
Start date: Not reported  
Completed date: Not reported  
Acres cleaned up: Not reported  
Cleanup funding: Not reported  
Cleanup funding source: Not reported  
Assessment funding: Not reported  
Assessment funding source: Not reported  
Redevelopment funding: Not reported  
Redev. funding source: Not reported  
Redev. funding entity name: Not reported  
Redevelopment start date: Not reported  
Assessment funding entity: Not reported  
Cleanup funding entity: Not reported  
Grant type: N/A  
Accomplishment type: Phase II Environmental Assessment  
Accomplishment count: 0  
Cooperative agreement #: 98210401  
Ownership entity: Government  
Current owner: most properties are owned by Pilot  
Did owner change: N  
Cleanup required: Unknown  
Video available: Not reported  
Photo available: Not reported  
Institutional controls required: Not reported  
IC Category proprietary controls: Not reported  
IC cat. info. devices: Not reported  
IC cat. gov. controls: Not reported  
IC cat. enforcement permit tools: Not reported  
IC in place date: Not reported

- Continued on next page -

## Site Detail Report

Target Property: 48 SWINTON ST  
ALBANY, NY 12206

JOB: 15.5188

### US BROWNFIELDS

**EDR ID:** 1012235567      **DIST/DIR:** 0.287 South      **ELEVATION:** 179      **MAP ID:** 46

**NAME:** HENRY JOHNSON BOULEVARD - 333 CLINTON AVENUE      **Rev:** 09/20/2016  
**ADDRESS:** 333 CLINTON AVENUE      **ID/Status:** 14483  
ALBANY, NY 12210

**SOURCE:** US Environmental Protection Agency

IC in place: Unknown  
State/tribal program date: Not reported  
State/tribal program ID: Not reported  
State/tribal NFA date: Not reported  
Air contaminated: Not reported  
Air cleaned: Not reported  
Asbestos found: Not reported  
Asbestos cleaned: Not reported  
Controlled substance found: Not reported  
Controlled substance cleaned: Not reported  
Drinking water affected: Not reported  
Drinking water cleaned: Not reported  
Groundwater affected: Y  
Groundwater cleaned: Not reported  
Lead contaminant found: Y  
Lead cleaned up: Not reported  
No media affected: Not reported  
Unknown media affected: Not reported  
Other cleaned up: Not reported  
Other metals found: Not reported  
Other metals cleaned: Not reported  
Other contaminants found: Y  
Other contams found description: chlorinated solvents  
PAHs found: Y  
PAHs cleaned up: Not reported  
PCBs found: Not reported  
PCBs cleaned up: Not reported  
Petro products found: Y  
Petro products cleaned: Not reported  
Sediments found: Not reported  
Sediments cleaned: Not reported  
Soil affected: Y  
Soil cleaned up: Not reported  
Surface water cleaned: Not reported  
VOCs found: Y  
VOCs cleaned: Not reported  
Cleanup other description: Antifreeze  
Num. of cleanup and re-dev. jobs: Not reported  
Past use greenspace acreage: Not reported  
Past use residential acreage: Not reported  
Past use commercial acreage: Not reported  
Past use industrial acreage: Not reported  
Future use greenspace acreage: Not reported  
Future use residential acreage: Not reported  
Future use commercial acreage: Not reported

- Continued on next page -

## Site Detail Report

Target Property: 48 SWINTON ST  
ALBANY, NY 12206

JOB: 15.5188

### US BROWNFIELDS

<b>EDR ID:</b> 1012235567	<b>DIST/DIR:</b> 0.287 South	<b>ELEVATION:</b> 179	<b>MAP ID:</b> 46
---------------------------	------------------------------	-----------------------	-------------------

<b>NAME:</b> HENRY JOHNSON BOULEVARD - 333 CLINTON AVENUE <b>ADDRESS:</b> 333 CLINTON AVENUE ALBANY, NY 12210	<b>Rev:</b> 09/20/2016 <b>ID/Status:</b> 14483
---	---

**SOURCE:** US Environmental Protection Agency

Future use industrial acreage: Not reported  
 Greenspace acreage and type: Not reported  
 Superfund Fed. landowner flag: Not reported  
 Arsenic cleaned up: Not reported  
 Cadmium cleaned up: Not reported  
 Chromium cleaned up: Not reported  
 Copper cleaned up: Not reported  
 Iron cleaned up: Not reported  
 mercury cleaned up: Not reported  
 nickel cleaned up: Not reported  
 No clean up: Not reported  
 Pesticides cleaned up: Not reported  
 Selenium cleaned up: Not reported  
 SVOCs cleaned up: Not reported  
 Unknown clean up: Not reported  
 Arsenic contaminant found: Not reported  
 Cadmium contaminant found: Not reported  
 Chromium contaminant found: Not reported  
 Copper contaminant found: Not reported  
 Iron contaminant found: Not reported  
 Mercury contaminant found: Not reported  
 Nickel contaminant found: Not reported  
 No contaminant found: Not reported  
 Pesticides contaminant found: Not reported  
 Selenium contaminant found: Not reported  
 SVOCs contaminant found: Not reported  
 Unknown contaminant found: Not reported  
 Future Use: Multistory Not reported  
 Media affected Bluiding Material: Not reported  
 Media affected indoor air: Not reported  
 Building material media cleaned up: Not reported  
 Indoor air media cleaned up: Not reported  
 Unknown media cleaned up: Not reported  
 Past Use: Multistory Not reported  
 Highlights: Not reported  
 IC Data Address: Not reported  
 Redev Completion Date: Not reported  
 # Below Poverty: 3466  
 % Below Poverty: 2.9%  
 # Low Income: 5702  
 % Low Income: 1.7%  
 Meidan Income: 6528  
 # Unemployed: 736  
 % Unemployed: 13.5%  
 # Vacant Housing: 2060

- Continued on next page -



## Site Detail Report

Target Property: 48 SWINTON ST  
ALBANY, NY 12206

JOB: 15.5188

### US BROWNFIELDS

<b>EDR ID:</b> 1012235567	<b>DIST/DIR:</b> 0.287 South	<b>ELEVATION:</b> 179	<b>MAP ID:</b> 46
---------------------------	------------------------------	-----------------------	-------------------

<b>NAME:</b> HENRY JOHNSON BOULEVARD - 333 CLINTON AVENUE <b>ADDRESS:</b> 333 CLINTON AVENUE ALBANY, NY 12210	<b>Rev:</b> 09/20/2016 <b>ID/Status:</b> 14483
---	---

**SOURCE:** US Environmental Protection Agency

% Vacant Housing: 4.8%

Recipient name: Albany, City of  
 Grant type: Assessment  
 Property name: HENRY JOHNSON BOULEVARD - 333 CLINTON AVENUE  
 Property #: Not reported  
 Parcel size: 1.5  
 Property Description: residential/commercial neighborhood, dry cleaner, gas station,  
 grocery store, funeral home  
 Latitude: 42.660849  
 Longitude: -73.761117  
 HCM label: Not reported  
 Map scale: Not reported  
 Point of reference: Not reported  
 Datum: World Geodetic System of 1984  
 ACRES property ID: 14483  
 Start date: Not reported  
 Completed date: Not reported  
 Acres cleaned up: Not reported  
 Cleanup funding: Not reported  
 Cleanup funding source: Not reported  
 Assessment funding: Not reported  
 Assessment funding source: Not reported  
 Redevelopment funding: Not reported  
 Redev. funding source: Not reported  
 Redev. funding entity name: Not reported  
 Redevelopment start date: Not reported  
 Assessment funding entity: Not reported  
 Cleanup funding entity: Not reported  
 Grant type: N/A  
 Accomplishment type: Phase I Environmental Assessment  
 Accomplishment count: 0  
 Cooperative agreement #: 98210401  
 Ownership entity: Government  
 Current owner: most properties are owned by Pilot  
 Did owner change: N  
 Cleanup required: Unknown  
 Video available: Not reported  
 Photo available: Not reported  
 Institutional controls required: Not reported  
 IC Category proprietary controls: Not reported  
 IC cat. info. devices: Not reported  
 IC cat. gov. controls: Not reported  
 IC cat. enforcement permit tools: Not reported  
 IC in place date: Not reported

- Continued on next page -

## Site Detail Report

Target Property: 48 SWINTON ST  
ALBANY, NY 12206

JOB: 15.5188

### US BROWNFIELDS

**EDR ID:** 1012235567      **DIST/DIR:** 0.287 South      **ELEVATION:** 179      **MAP ID:** 46

**NAME:** HENRY JOHNSON BOULEVARD - 333 CLINTON AVENUE      **Rev:** 09/20/2016  
**ADDRESS:** 333 CLINTON AVENUE      **ID/Status:** 14483  
ALBANY, NY 12210

**SOURCE:** US Environmental Protection Agency

IC in place: Unknown  
State/tribal program date: Not reported  
State/tribal program ID: Not reported  
State/tribal NFA date: Not reported  
Air contaminated: Not reported  
Air cleaned: Not reported  
Asbestos found: Not reported  
Asbestos cleaned: Not reported  
Controlled substance found: Not reported  
Controlled substance cleaned: Not reported  
Drinking water affected: Not reported  
Drinking water cleaned: Not reported  
Groundwater affected: Y  
Groundwater cleaned: Not reported  
Lead contaminant found: Y  
Lead cleaned up: Not reported  
No media affected: Not reported  
Unknown media affected: Not reported  
Other cleaned up: Not reported  
Other metals found: Not reported  
Other metals cleaned: Not reported  
Other contaminants found: Y  
Other contams found description: chlorinated solvents  
PAHs found: Y  
PAHs cleaned up: Not reported  
PCBs found: Not reported  
PCBs cleaned up: Not reported  
Petro products found: Y  
Petro products cleaned: Not reported  
Sediments found: Not reported  
Sediments cleaned: Not reported  
Soil affected: Y  
Soil cleaned up: Not reported  
Surface water cleaned: Not reported  
VOCs found: Y  
VOCs cleaned: Not reported  
Cleanup other description: Antifreeze  
Num. of cleanup and re-dev. jobs: Not reported  
Past use greenspace acreage: Not reported  
Past use residential acreage: Not reported  
Past use commercial acreage: Not reported  
Past use industrial acreage: Not reported  
Future use greenspace acreage: Not reported  
Future use residential acreage: Not reported  
Future use commercial acreage: Not reported

- Continued on next page -

## Site Detail Report

Target Property: 48 SWINTON ST  
ALBANY, NY 12206

JOB: 15.5188

### US BROWNFIELDS

<b>EDR ID:</b> 1012235567	<b>DIST/DIR:</b> 0.287 South	<b>ELEVATION:</b> 179	<b>MAP ID:</b> 46
---------------------------	------------------------------	-----------------------	-------------------

<b>NAME:</b> HENRY JOHNSON BOULEVARD - 333 CLINTON AVENUE <b>ADDRESS:</b> 333 CLINTON AVENUE ALBANY, NY 12210	<b>Rev:</b> 09/20/2016 <b>ID/Status:</b> 14483
---	---

**SOURCE:** US Environmental Protection Agency

Future use industrial acreage: Not reported  
 Greenspace acreage and type: Not reported  
 Superfund Fed. landowner flag: Not reported  
 Arsenic cleaned up: Not reported  
 Cadmium cleaned up: Not reported  
 Chromium cleaned up: Not reported  
 Copper cleaned up: Not reported  
 Iron cleaned up: Not reported  
 mercury cleaned up: Not reported  
 nickel cleaned up: Not reported  
 No clean up: Not reported  
 Pesticides cleaned up: Not reported  
 Selenium cleaned up: Not reported  
 SVOCs cleaned up: Not reported  
 Unknown clean up: Not reported  
 Arsenic contaminant found: Not reported  
 Cadmium contaminant found: Not reported  
 Chromium contaminant found: Not reported  
 Copper contaminant found: Not reported  
 Iron contaminant found: Not reported  
 Mercury contaminant found: Not reported  
 Nickel contaminant found: Not reported  
 No contaminant found: Not reported  
 Pesticides contaminant found: Not reported  
 Selenium contaminant found: Not reported  
 SVOCs contaminant found: Not reported  
 Unknown contaminant found: Not reported  
 Future Use: Multistory Not reported  
 Media affected Bluiding Material: Not reported  
 Media affected indoor air: Not reported  
 Building material media cleaned up: Not reported  
 Indoor air media cleaned up: Not reported  
 Unknown media cleaned up: Not reported  
 Past Use: Multistory Not reported  
 Highlights: Not reported  
 IC Data Address: Not reported  
 Redev Completion Date: Not reported  
 # Below Poverty: 3466  
 % Below Poverty: 2.9%  
 # Low Income: 5702  
 % Low Income: 1.7%  
 Meidan Income: 6528  
 # Unemployed: 736  
 % Unemployed: 13.5%  
 # Vacant Housing: 2060

- Continued on next page -

## Site Detail Report

Target Property: 48 SWINTON ST  
ALBANY, NY 12206

JOB: 15.5188

### US BROWNFIELDS

<b>EDR ID:</b> 1012235567	<b>DIST/DIR:</b> 0.287 South	<b>ELEVATION:</b> 179	<b>MAP ID:</b> 46
---------------------------	------------------------------	-----------------------	-------------------

<b>NAME:</b> HENRY JOHNSON BOULEVARD - 333 CLINTON AVENUE <b>ADDRESS:</b> 333 CLINTON AVENUE ALBANY, NY 12210	<b>Rev:</b> 09/20/2016 <b>ID/Status:</b> 14483
---	---

**SOURCE:** US Environmental Protection Agency

% Vacant Housing: 4.8%

Recipient name: Albany, City of  
 Grant type: Assessment  
 Property name: HENRY JOHNSON BOULEVARD - 333 CLINTON AVENUE  
 Property #: Not reported  
 Parcel size: 1.5  
 Property Description: residential/commercial neighborhood, dry cleaner, gas station,  
 grocery store, funeral home  
 Latitude: 42.660849  
 Longitude: -73.761117  
 HCM label: Not reported  
 Map scale: Not reported  
 Point of reference: Not reported  
 Datum: World Geodetic System of 1984  
 ACRES property ID: 14483  
 Start date: Not reported  
 Completed date: Not reported  
 Acres cleaned up: Not reported  
 Cleanup funding: Not reported  
 Cleanup funding source: Not reported  
 Assessment funding: Not reported  
 Assessment funding source: Not reported  
 Redevelopment funding: Not reported  
 Redev. funding source: Not reported  
 Redev. funding entity name: Not reported  
 Redevelopment start date: Not reported  
 Assessment funding entity: Not reported  
 Cleanup funding entity: Not reported  
 Grant type: N/A  
 Accomplishment type: Phase I Environmental Assessment  
 Accomplishment count: 0  
 Cooperative agreement #: 98210401  
 Ownership entity: Government  
 Current owner: most properties are owned by Pilot  
 Did owner change: N  
 Cleanup required: Unknown  
 Video available: Not reported  
 Photo available: Not reported  
 Institutional controls required: Not reported  
 IC Category proprietary controls: Not reported  
 IC cat. info. devices: Not reported  
 IC cat. gov. controls: Not reported  
 IC cat. enforcement permit tools: Not reported  
 IC in place date: Not reported

- Continued on next page -

## Site Detail Report

Target Property: 48 SWINTON ST  
ALBANY, NY 12206

JOB: 15.5188

### US BROWNFIELDS

**EDR ID:** 1012235567 **DIST/DIR:** 0.287 South **ELEVATION:** 179 **MAP ID:** 46

**NAME:** HENRY JOHNSON BOULEVARD - 333 CLINTON AVENUE **Rev:** 09/20/2016  
**ADDRESS:** 333 CLINTON AVENUE **ID/Status:** 14483  
ALBANY, NY 12210

**SOURCE:** US Environmental Protection Agency

IC in place: Unknown  
State/tribal program date: Not reported  
State/tribal program ID: Not reported  
State/tribal NFA date: Not reported  
Air contaminated: Not reported  
Air cleaned: Not reported  
Asbestos found: Not reported  
Asbestos cleaned: Not reported  
Controlled substance found: Not reported  
Controlled substance cleaned: Not reported  
Drinking water affected: Not reported  
Drinking water cleaned: Not reported  
Groundwater affected: Y  
Groundwater cleaned: Not reported  
Lead contaminant found: Y  
Lead cleaned up: Not reported  
No media affected: Not reported  
Unknown media affected: Not reported  
Other cleaned up: Not reported  
Other metals found: Not reported  
Other metals cleaned: Not reported  
Other contaminants found: Y  
Other contams found description: chlorinated solvents  
PAHs found: Y  
PAHs cleaned up: Not reported  
PCBs found: Not reported  
PCBs cleaned up: Not reported  
Petro products found: Y  
Petro products cleaned: Not reported  
Sediments found: Not reported  
Sediments cleaned: Not reported  
Soil affected: Y  
Soil cleaned up: Not reported  
Surface water cleaned: Not reported  
VOCs found: Y  
VOCs cleaned: Not reported  
Cleanup other description: Antifreeze  
Num. of cleanup and re-dev. jobs: Not reported  
Past use greenspace acreage: Not reported  
Past use residential acreage: Not reported  
Past use commercial acreage: Not reported  
Past use industrial acreage: Not reported  
Future use greenspace acreage: Not reported  
Future use residential acreage: Not reported  
Future use commercial acreage: Not reported

- Continued on next page -

# Site Detail Report

Target Property: 48 SWINTON ST  
ALBANY, NY 12206

JOB: 15.5188

## US BROWNFIELDS

**EDR ID:** 1012235567 **DIST/DIR:** 0.287 South **ELEVATION:** 179 **MAP ID:** 46

**NAME:** HENRY JOHNSON BOULEVARD - 333 CLINTON AVENUE **Rev:** 09/20/2016  
**ADDRESS:** 333 CLINTON AVENUE **ID/Status:** 14483  
ALBANY, NY 12210

**SOURCE:** US Environmental Protection Agency

Future use industrial acreage: Not reported  
Greenspace acreage and type: Not reported  
Superfund Fed. landowner flag: Not reported  
Arsenic cleaned up: Not reported  
Cadmium cleaned up: Not reported  
Chromium cleaned up: Not reported  
Copper cleaned up: Not reported  
Iron cleaned up: Not reported  
mercury cleaned up: Not reported  
nickel cleaned up: Not reported  
No clean up: Not reported  
Pesticides cleaned up: Not reported  
Selenium cleaned up: Not reported  
SVOCs cleaned up: Not reported  
Unknown clean up: Not reported  
Arsenic contaminant found: Not reported  
Cadmium contaminant found: Not reported  
Chromium contaminant found: Not reported  
Copper contaminant found: Not reported  
Iron contaminant found: Not reported  
Mercury contaminant found: Not reported  
Nickel contaminant found: Not reported  
No contaminant found: Not reported  
Pesticides contaminant found: Not reported  
Selenium contaminant found: Not reported  
SVOCs contaminant found: Not reported  
Unknown contaminant found: Not reported  
Future Use: Multistory Not reported  
Media affected Bluiding Material: Not reported  
Media affected indoor air: Not reported  
Building material media cleaned up: Not reported  
Indoor air media cleaned up: Not reported  
Unknown media cleaned up: Not reported  
Past Use: Multistory Not reported  
Highlights: Not reported  
IC Data Address: Not reported  
Redev Completion Date: Not reported  
# Below Poverty: 3466  
% Below Poverty: 2.9%  
# Low Income: 5702  
% Low Income: 1.7%  
Meidan Income: 6528  
# Unemployed: 736  
% Unemployed: 13.5%  
# Vacant Housing: 2060

- Continued on next page -

## Site Detail Report

Target Property: 48 SWINTON ST  
ALBANY, NY 12206

JOB: 15.5188

### US BROWNFIELDS

<b>EDR ID:</b>	1012235567	<b>DIST/DIR:</b>	0.287 South	<b>ELEVATION:</b>	179	<b>MAP ID:</b>	46
----------------	------------	------------------	-------------	-------------------	-----	----------------	----

<b>NAME:</b>	HENRY JOHNSON BOULEVARD - 333 CLINTON AVENUE	<b>Rev:</b>	09/20/2016
<b>ADDRESS:</b>	333 CLINTON AVENUE	<b>ID/Status:</b>	14483
	ALBANY, NY 12210		

**SOURCE:** US Environmental Protection Agency

% Vacant Housing: 4.8%

## Site Detail Report

Target Property: 48 SWINTON ST  
ALBANY, NY 12206

JOB: 15.5188

### US BROWNFIELDS

**EDR ID:** 1016358888 **DIST/DIR:** 0.304 NNE **ELEVATION:** 176 **MAP ID:** 48

**NAME:** 76 WILKINS AVENUE

**Rev:** 09/20/2016

**ADDRESS:** 76 WILKINS AVENUE  
ALBANY, NY 12206  
ALBANY

**ID/Status:** 130221

**SOURCE:** US Environmental Protection Agency

#### US BROWNFIELDS:

Recipient name: Albany, City of

Grant type: Assessment

Property name: 76 WILKINS AVENUE

Property #: 65.11-1-8

Parcel size: 1.48

Property Description: Unused/undeveloped subdivision from 1930s to 1950s between a City school building and a City park. Portions of the property are currently used as a baseball/softball field.

Latitude: 42.668586

Longitude: -73.760274

HCM label: Address Matching-Other

Map scale: Not reported

Point of reference: Center of a Facility or Station

Datum: North American Datum of 1927

ACRES property ID: 130221

Start date: Not reported

Completed date: Not reported

Acres cleaned up: Not reported

Cleanup funding: Not reported

Cleanup funding source: Not reported

Assessment funding: 2000

Assessment funding source: US EPA - Brownfields Assessment Cooperative Agreement

Redevelopment funding: Not reported

Redev. funding source: Not reported

Redev. funding entity name: Not reported

Redevelopment start date: Not reported

Assessment funding entity: EPA

Cleanup funding entity: Not reported

Grant type: Petroleum

Accomplishment type: Phase I Environmental Assessment

Accomplishment count: 1

Cooperative agreement #: 97258906

Ownership entity: Government

Current owner: City of Albany School District

Did owner change: N

Cleanup required: No

Video available: No

Photo available: Yes

Institutional controls required: N

IC Category proprietary controls: Not reported

IC cat. info. devices: Not reported

IC cat. gov. controls: Not reported

IC cat. enforcement permit tools: Not reported

- Continued on next page -



# Site Detail Report

Target Property: 48 SWINTON ST  
ALBANY, NY 12206

JOB: 15.5188

## US BROWNFIELDS

**EDR ID:** 1016358888 **DIST/DIR:** 0.304 NNE **ELEVATION:** 176 **MAP ID:** 48

**NAME:** 76 WILKINS AVENUE

**Rev:** 09/20/2016

**ADDRESS:** 76 WILKINS AVENUE  
ALBANY, NY 12206  
ALBANY

ID/Status: 130221

**SOURCE:** US Environmental Protection Agency

IC in place date: Not reported  
IC in place: No  
State/tribal program date: Not reported  
State/tribal program ID: Not reported  
State/tribal NFA date: Not reported  
Air contaminated: Not reported  
Air cleaned: Not reported  
Asbestos found: Not reported  
Asbestos cleaned: Not reported  
Controlled substance found: Not reported  
Controlled substance cleaned: Not reported  
Drinking water affected: Not reported  
Drinking water cleaned: Not reported  
Groundwater affected: Not reported  
Groundwater cleaned: Not reported  
Lead contaminant found: Not reported  
Lead cleaned up: Not reported  
No media affected: Y  
Unknown media affected: Not reported  
Other cleaned up: Not reported  
Other metals found: Not reported  
Other metals cleaned: Not reported  
Other contaminants found: Not reported  
Other contaminants found description: Not reported  
PAHs found: Not reported  
PAHs cleaned up: Not reported  
PCBs found: Not reported  
PCBs cleaned up: Not reported  
Petro products found: Not reported  
Petro products cleaned: Not reported  
Sediments found: Not reported  
Sediments cleaned: Not reported  
Soil affected: Not reported  
Soil cleaned up: Not reported  
Surface water cleaned: Not reported  
VOCs found: Not reported  
VOCs cleaned: Not reported  
Cleanup other description: Not reported  
Num. of cleanup and re-dev. jobs: Not reported  
Past use greenspace acreage: 1.48  
Past use residential acreage: Not reported  
Past use commercial acreage: Not reported  
Past use industrial acreage: Not reported  
Future use greenspace acreage: Not reported  
Future use residential acreage: Not reported

- Continued on next page -

## Site Detail Report

Target Property: 48 SWINTON ST  
ALBANY, NY 12206

JOB: 15.5188

### US BROWNFIELDS

<b>EDR ID:</b> 1016358888	<b>DIST/DIR:</b> 0.304 NNE	<b>ELEVATION:</b> 176	<b>MAP ID:</b> 48
---------------------------	----------------------------	-----------------------	-------------------

<b>NAME:</b> 76 WILKINS AVENUE <b>ADDRESS:</b> 76 WILKINS AVENUE ALBANY, NY 12206 ALBANY <b>SOURCE:</b> US Environmental Protection Agency	<b>Rev:</b> 09/20/2016 <b>ID/Status:</b> 130221
--	--

Future use commercial acreage: Not reported  
 Future use industrial acreage: Not reported  
 Greenspace acreage and type: Not reported  
 Superfund Fed. landowner flag: N  
 Arsenic cleaned up: Not reported  
 Cadmium cleaned up: Not reported  
 Chromium cleaned up: Not reported  
 Copper cleaned up: Not reported  
 Iron cleaned up: Not reported  
 mercury cleaned up: Not reported  
 nickel cleaned up: Not reported  
 No clean up: Not reported  
 Pesticides cleaned up: Not reported  
 Selenium cleaned up: Not reported  
 SVOCs cleaned up: Not reported  
 Unknown clean up: Not reported  
 Arsenic contaminant found: Not reported  
 Cadmium contaminant found: Not reported  
 Chromium contaminant found: Not reported  
 Copper contaminant found: Not reported  
 Iron contaminant found: Not reported  
 Mercury contaminant found: Not reported  
 Nickel contaminant found: Not reported  
 No contaminant found: Not reported  
 Pesticides contaminant found: Not reported  
 Selenium contaminant found: Not reported  
 SVOCs contaminant found: Not reported  
 Unknown contaminant found: Not reported  
 Future Use: Multistory Not reported  
 Media affected Bluiding Material: Not reported  
 Media affected indoor air: Not reported  
 Building material media cleaned up: Not reported  
 Indoor air media cleaned up: Not reported  
 Unknown media cleaned up: Not reported  
 Past Use: Multistory Not reported  
 Highlights: Not reported  
 IC Data Address: Not reported  
 Redev Completion Date: Not reported  
 # Below Poverty: 2004  
 % Below Poverty: 2.8%  
 # Low Income: 3170  
 % Low Income: 1.8%  
 Meidan Income: 6929  
 # Unemployed: 445  
 % Unemployed: 12.5%

- Continued on next page -

## Site Detail Report

Target Property: 48 SWINTON ST  
ALBANY, NY 12206

JOB: 15.5188

### US BROWNFIELDS

<b>EDR ID:</b>	1016358888	<b>DIST/DIR:</b>	0.304 NNE	<b>ELEVATION:</b>	176	<b>MAP ID:</b>	48
----------------	------------	------------------	-----------	-------------------	-----	----------------	----

**NAME:** 76 WILKINS AVENUE

**Rev:** 09/20/2016

**ADDRESS:** 76 WILKINS AVENUE  
ALBANY, NY 12206  
ALBANY

ID/Status: 130221

**SOURCE:** US Environmental Protection Agency

# Vacant Housing: 750  
% Vacant Housing: 7.4%

# Site Detail Report

Target Property: 48 SWINTON ST  
ALBANY, NY 12206

JOB: 15.5188

## US BROWNFIELDS

**EDR ID:** 1016679550 **DIST/DIR:** 0.350 South **ELEVATION:** 180 **MAP ID:** 50

**NAME:** 283 SHERIDAN AVENUE

**Rev:** 09/20/2016

**ADDRESS:** 283 SHERIDAN AVENUE  
ALBANY, NY 12210

ID/Status: 175588

**SOURCE:** US Environmental Protection Agency

### US BROWNFIELDS:

Recipient name: Albany, City of

Grant type: Assessment

Property name: 283 SHERIDAN AVENUE

Property #: 65.72-5-47

Parcel size: .1

Property Description: Currently undeveloped property with an existing structure. The property was once a filling station and contained two gasoline tanks, the structure was an automotive repair shop.

Latitude: 42.659926

Longitude: -73.76251

HCM label: Address Matching-House Number

Map scale: Not reported

Point of reference: Entrance Point of a Facility or Station

Datum: North American Datum of 1983

ACRES property ID: 175588

Start date: Not reported

Completed date: Not reported

Acres cleaned up: Not reported

Cleanup funding: Not reported

Cleanup funding source: Not reported

Assessment funding: 5000

Assessment funding source: US EPA - Brownfields Assessment Cooperative Agreement

Redevelopment funding: Not reported

Redev. funding source: Not reported

Redev. funding entity name: Not reported

Redevelopment start date: Not reported

Assessment funding entity: EPA

Cleanup funding entity: Not reported

Grant type: Petroleum

Accomplishment type: Phase I Environmental Assessment

Accomplishment count: 1

Cooperative agreement #: 97258906

Ownership entity: Not reported

Current owner: Albany Metal Fabrication

Did owner change: N

Cleanup required: Unknown

Video available: No

Photo available: Yes

Institutional controls required: U

IC Category proprietary controls: Not reported

IC cat. info. devices: Not reported

IC cat. gov. controls: Not reported

IC cat. enforcement permit tools: Not reported

- Continued on next page -

# Site Detail Report

Target Property: 48 SWINTON ST  
ALBANY, NY 12206

JOB: 15.5188

## US BROWNFIELDS

**EDR ID:** 1016679550 **DIST/DIR:** 0.350 South **ELEVATION:** 180 **MAP ID:** 50

**NAME:** 283 SHERIDAN AVENUE

**Rev:** 09/20/2016

**ADDRESS:** 283 SHERIDAN AVENUE  
ALBANY, NY 12210

**ID/Status:** 175588

**SOURCE:** US Environmental Protection Agency

IC in place date: Not reported  
IC in place: Not reported  
State/tribal program date: Not reported  
State/tribal program ID: Not reported  
State/tribal NFA date: Not reported  
Air contaminated: Not reported  
Air cleaned: Not reported  
Asbestos found: Not reported  
Asbestos cleaned: Not reported  
Controlled substance found: Not reported  
Controlled substance cleaned: Not reported  
Drinking water affected: Not reported  
Drinking water cleaned: Not reported  
Groundwater affected: Not reported  
Groundwater cleaned: Not reported  
Lead contaminant found: Not reported  
Lead cleaned up: Not reported  
No media affected: Not reported  
Unknown media affected: Not reported  
Other cleaned up: Not reported  
Other metals found: Not reported  
Other metals cleaned: Not reported  
Other contaminants found: Not reported  
Other contaminants found description: Not reported  
PAHs found: Not reported  
PAHs cleaned up: Not reported  
PCBs found: Not reported  
PCBs cleaned up: Not reported  
Petro products found: Not reported  
Petro products cleaned: Not reported  
Sediments found: Not reported  
Sediments cleaned: Not reported  
Soil affected: Not reported  
Soil cleaned up: Not reported  
Surface water cleaned: Not reported  
VOCs found: Not reported  
VOCs cleaned: Not reported  
Cleanup other description: Not reported  
Num. of cleanup and re-dev. jobs: Not reported  
Past use greenspace acreage: Not reported  
Past use residential acreage: Not reported  
Past use commercial acreage: .1  
Past use industrial acreage: Not reported  
Future use greenspace acreage: Not reported  
Future use residential acreage: Not reported

- Continued on next page -

## Site Detail Report

Target Property: 48 SWINTON ST  
ALBANY, NY 12206

JOB: 15.5188

### US BROWNFIELDS

<b>EDR ID:</b> 1016679550	<b>DIST/DIR:</b> 0.350 South	<b>ELEVATION:</b> 180	<b>MAP ID:</b> 50
---------------------------	------------------------------	-----------------------	-------------------

**NAME:** 283 SHERIDAN AVENUE

**Rev:** 09/20/2016

**ADDRESS:** 283 SHERIDAN AVENUE  
ALBANY, NY 12210

ID/Status: 175588

**SOURCE:** US Environmental Protection Agency

Future use commercial acreage: Not reported  
 Future use industrial acreage: Not reported  
 Greenspace acreage and type: Not reported  
 Superfund Fed. landowner flag: Not reported  
 Arsenic cleaned up: Not reported  
 Cadmium cleaned up: Not reported  
 Chromium cleaned up: Not reported  
 Copper cleaned up: Not reported  
 Iron cleaned up: Not reported  
 mercury cleaned up: Not reported  
 nickel cleaned up: Not reported  
 No clean up: Not reported  
 Pesticides cleaned up: Not reported  
 Selenium cleaned up: Not reported  
 SVOCs cleaned up: Not reported  
 Unknown clean up: Not reported  
 Arsenic contaminant found: Not reported  
 Cadmium contaminant found: Not reported  
 Chromium contaminant found: Not reported  
 Copper contaminant found: Not reported  
 Iron contaminant found: Not reported  
 Mercury contaminant found: Not reported  
 Nickel contaminant found: Not reported  
 No contaminant found: Not reported  
 Pesticides contaminant found: Not reported  
 Selenium contaminant found: Not reported  
 SVOCs contaminant found: Not reported  
 Unknown contaminant found: Not reported  
 Future Use: Multistory Not reported  
 Media affected Bluiding Material: Not reported  
 Media affected indoor air: Not reported  
 Building material media cleaned up: Not reported  
 Indoor air media cleaned up: Not reported  
 Unknown media cleaned up: Not reported  
 Past Use: Multistory Not reported  
 Highlights: Not reported  
 IC Data Address: Not reported  
 Redev Completion Date: Not reported  
 # Below Poverty: 3318  
 % Below Poverty: 3.0%  
 # Low Income: 5555  
 % Low Income: 1.8%  
 Meidan Income: 7141  
 # Unemployed: 710  
 % Unemployed: 14.1%

- Continued on next page -

## Site Detail Report

Target Property: 48 SWINTON ST  
ALBANY, NY 12206

JOB: 15.5188

### US BROWNFIELDS

**EDR ID:** 1016679550      **DIST/DIR:** 0.350 South      **ELEVATION:** 180      **MAP ID:** 50

**NAME:** 283 SHERIDAN AVENUE

**Rev:** 09/20/2016

**ADDRESS:** 283 SHERIDAN AVENUE  
ALBANY, NY 12210

**ID/Status:** 175588

**SOURCE:** US Environmental Protection Agency

# Vacant Housing: 2210  
% Vacant Housing: 4.5%

## Site Detail Report

Target Property: 48 SWINTON ST  
ALBANY, NY 12206

JOB: 15.5188

### US BROWNFIELDS

**EDR ID:** 1016679553      **DIST/DIR:** 0.403 SSE      **ELEVATION:** 155      **MAP ID:** L52

**NAME:** 295 ORANGE STREET

**Rev:** 09/20/2016

**ADDRESS:** 295 ORANGE STREET  
ALBANY, NY 12210

**ID/Status:** 175590

**SOURCE:** US Environmental Protection Agency

#### US BROWNFIELDS:

Recipient name: Albany, City of

Grant type: Assessment

Property name: 295 ORANGE STREET

Property #: 65.73-2-26

Parcel size: .04

Property Description: Currently undeveloped property with an existing structure. The structure was once an automotive repair shop.

Latitude: Not reported

Longitude: Not reported

HCM label: Not reported

Map scale: Not reported

Point of reference: Not reported

Datum: Not reported

ACRES property ID: 175590

Start date: Not reported

Completed date: Not reported

Acres cleaned up: Not reported

Cleanup funding: Not reported

Cleanup funding source: Not reported

Assessment funding: 5000

Assessment funding source: US EPA - Brownfields Assessment Cooperative Agreement

Redevelopment funding: Not reported

Redev. funding source: Not reported

Redev. funding entity name: Not reported

Redevelopment start date: Not reported

Assessment funding entity: EPA

Cleanup funding entity: Not reported

Grant type: Petroleum

Accomplishment type: Phase I Environmental Assessment

Accomplishment count: 1

Cooperative agreement #: 97258906

Ownership entity: Not reported

Current owner: Charles R. Pounds

Did owner change: N

Cleanup required: Unknown

Video available: No

Photo available: Yes

Institutional controls required: U

IC Category proprietary controls: Not reported

IC cat. info. devices: Not reported

IC cat. gov. controls: Not reported

IC cat. enforcement permit tools: Not reported

IC in place date: Not reported

- Continued on next page -



## Site Detail Report

Target Property: 48 SWINTON ST  
ALBANY, NY 12206

JOB: 15.5188

### US BROWNFIELDS

**EDR ID:** 1016679553      **DIST/DIR:** 0.403 SSE      **ELEVATION:** 155      **MAP ID:** L52

**NAME:** 295 ORANGE STREET

**Rev:** 09/20/2016

**ADDRESS:** 295 ORANGE STREET  
ALBANY, NY 12210

**ID/Status:** 175590

**SOURCE:** US Environmental Protection Agency

IC in place: Not reported  
State/tribal program date: Not reported  
State/tribal program ID: Not reported  
State/tribal NFA date: Not reported  
Air contaminated: Not reported  
Air cleaned: Not reported  
Asbestos found: Not reported  
Asbestos cleaned: Not reported  
Controlled substance found: Not reported  
Controlled substance cleaned: Not reported  
Drinking water affected: Not reported  
Drinking water cleaned: Not reported  
Groundwater affected: Not reported  
Groundwater cleaned: Not reported  
Lead contaminant found: Not reported  
Lead cleaned up: Not reported  
No media affected: Not reported  
Unknown media affected: Not reported  
Other cleaned up: Not reported  
Other metals found: Not reported  
Other metals cleaned: Not reported  
Other contaminants found: Not reported  
Other contams found description: Not reported  
PAHs found: Not reported  
PAHs cleaned up: Not reported  
PCBs found: Not reported  
PCBs cleaned up: Not reported  
Petro products found: Not reported  
Petro products cleaned: Not reported  
Sediments found: Not reported  
Sediments cleaned: Not reported  
Soil affected: Not reported  
Soil cleaned up: Not reported  
Surface water cleaned: Not reported  
VOCs found: Not reported  
VOCs cleaned: Not reported  
Cleanup other description: Not reported  
Num. of cleanup and re-dev. jobs: Not reported  
Past use greenspace acreage: Not reported  
Past use residential acreage: Not reported  
Past use commercial acreage: .04  
Past use industrial acreage: Not reported  
Future use greenspace acreage: Not reported  
Future use residential acreage: Not reported  
Future use commercial acreage: Not reported

- Continued on next page -

# Site Detail Report

Target Property: 48 SWINTON ST  
ALBANY, NY 12206

JOB: 15.5188

## US BROWNFIELDS

**EDR ID:** 1016679553 **DIST/DIR:** 0.403 SSE **ELEVATION:** 155 **MAP ID:** L52

**NAME:** 295 ORANGE STREET

**Rev:** 09/20/2016

**ADDRESS:** 295 ORANGE STREET  
ALBANY, NY 12210

**ID/Status:** 175590

**SOURCE:** US Environmental Protection Agency

Future use industrial acreage: Not reported  
Greenspace acreage and type: Not reported  
Superfund Fed. landowner flag: Not reported  
Arsenic cleaned up: Not reported  
Cadmium cleaned up: Not reported  
Chromium cleaned up: Not reported  
Copper cleaned up: Not reported  
Iron cleaned up: Not reported  
mercury cleaned up: Not reported  
nickel cleaned up: Not reported  
No clean up: Not reported  
Pesticides cleaned up: Not reported  
Selenium cleaned up: Not reported  
SVOCs cleaned up: Not reported  
Unknown clean up: Not reported  
Arsenic contaminant found: Not reported  
Cadmium contaminant found: Not reported  
Chromium contaminant found: Not reported  
Copper contaminant found: Not reported  
Iron contaminant found: Not reported  
Mercury contaminant found: Not reported  
Nickel contaminant found: Not reported  
No contaminant found: Not reported  
Pesticides contaminant found: Not reported  
Selenium contaminant found: Not reported  
SVOCs contaminant found: Not reported  
Unknown contaminant found: Not reported  
Future Use: Multistory Not reported  
Media affected Bluiding Material: Not reported  
Media affected indoor air: Not reported  
Building material media cleaned up: Not reported  
Indoor air media cleaned up: Not reported  
Unknown media cleaned up: Not reported  
Past Use: Multistory Not reported  
Highlights: Not reported  
IC Data Address: Not reported  
Redev Completion Date: Not reported  
# Below Poverty: 3205  
% Below Poverty: 3.2%  
# Low Income: 5388  
% Low Income: 1.9%  
Meidan Income: 6871  
# Unemployed: 707  
% Unemployed: 14.3%  
# Vacant Housing: 2117

- Continued on next page -

## Site Detail Report

Target Property: 48 SWINTON ST  
ALBANY, NY 12206

JOB: 15.5188

### US BROWNFIELDS

<b>EDR ID:</b>	1016679553	<b>DIST/DIR:</b>	0.403 SSE	<b>ELEVATION:</b>	155	<b>MAP ID:</b>	L52
----------------	------------	------------------	-----------	-------------------	-----	----------------	-----

**NAME:** 295 ORANGE STREET

**Rev:** 09/20/2016

**ADDRESS:** 295 ORANGE STREET  
ALBANY, NY 12210

ID/Status: 175590

**SOURCE:** US Environmental Protection Agency

% Vacant Housing: 4.8%

## Site Detail Report

Target Property: 48 SWINTON ST  
ALBANY, NY 12206

JOB: 15.5188

### US BROWNFIELDS

**EDR ID:** 1016679552      **DIST/DIR:** 0.406 SSE      **ELEVATION:** 152      **MAP ID:** L53

**NAME:** 293 ORANGE STREET

**Rev:** 09/20/2016

**ADDRESS:** 293 ORANGE STREET  
ALBANY, NY 12210

**ID/Status:** 175589

**SOURCE:** US Environmental Protection Agency

#### US BROWNFIELDS:

Recipient name: Albany, City of

Grant type: Assessment

Property name: 293 ORANGE STREET

Property #: 65.73-2-25

Parcel size: .04

Property Description: Currently undeveloped property with an existing structure. The structure was once an automotive repair shop.

Latitude: Not reported

Longitude: Not reported

HCM label: Not reported

Map scale: Not reported

Point of reference: Not reported

Datum: Not reported

ACRES property ID: 175589

Start date: Not reported

Completed date: Not reported

Acres cleaned up: Not reported

Cleanup funding: Not reported

Cleanup funding source: Not reported

Assessment funding: 5000

Assessment funding source: US EPA - Brownfields Assessment Cooperative Agreement

Redevelopment funding: Not reported

Redev. funding source: Not reported

Redev. funding entity name: Not reported

Redevelopment start date: Not reported

Assessment funding entity: EPA

Cleanup funding entity: Not reported

Grant type: Petroleum

Accomplishment type: Phase I Environmental Assessment

Accomplishment count: 1

Cooperative agreement #: 97258906

Ownership entity: Private

Current owner: Charles R. Pounds

Did owner change: N

Cleanup required: Unknown

Video available: No

Photo available: Yes

Institutional controls required: U

IC Category proprietary controls: Not reported

IC cat. info. devices: Not reported

IC cat. gov. controls: Not reported

IC cat. enforcement permit tools: Not reported

IC in place date: Not reported

- Continued on next page -

## Site Detail Report

Target Property: 48 SWINTON ST  
ALBANY, NY 12206

JOB: 15.5188

### US BROWNFIELDS

<b>EDR ID:</b> 1016679552	<b>DIST/DIR:</b> 0.406 SSE	<b>ELEVATION:</b> 152	<b>MAP ID:</b> L53
---------------------------	----------------------------	-----------------------	--------------------

**NAME:** 293 ORANGE STREET

**Rev:** 09/20/2016

**ADDRESS:** 293 ORANGE STREET  
ALBANY, NY 12210

**ID/Status:** 175589

**SOURCE:** US Environmental Protection Agency

IC in place: Not reported  
 State/tribal program date: Not reported  
 State/tribal program ID: Not reported  
 State/tribal NFA date: Not reported  
 Air contaminated: Not reported  
 Air cleaned: Not reported  
 Asbestos found: Not reported  
 Asbestos cleaned: Not reported  
 Controlled substance found: Not reported  
 Controlled substance cleaned: Not reported  
 Drinking water affected: Not reported  
 Drinking water cleaned: Not reported  
 Groundwater affected: Not reported  
 Groundwater cleaned: Not reported  
 Lead contaminant found: Not reported  
 Lead cleaned up: Not reported  
 No media affected: Not reported  
 Unknown media affected: Not reported  
 Other cleaned up: Not reported  
 Other metals found: Not reported  
 Other metals cleaned: Not reported  
 Other contaminants found: Not reported  
 Other contams found description: Not reported  
 PAHs found: Not reported  
 PAHs cleaned up: Not reported  
 PCBs found: Not reported  
 PCBs cleaned up: Not reported  
 Petro products found: Not reported  
 Petro products cleaned: Not reported  
 Sediments found: Not reported  
 Sediments cleaned: Not reported  
 Soil affected: Not reported  
 Soil cleaned up: Not reported  
 Surface water cleaned: Not reported  
 VOCs found: Not reported  
 VOCs cleaned: Not reported  
 Cleanup other description: Not reported  
 Num. of cleanup and re-dev. jobs: Not reported  
 Past use greenspace acreage: Not reported  
 Past use residential acreage: Not reported  
 Past use commercial acreage: .04  
 Past use industrial acreage: Not reported  
 Future use greenspace acreage: Not reported  
 Future use residential acreage: Not reported  
 Future use commercial acreage: Not reported

- Continued on next page -

## Site Detail Report

Target Property: 48 SWINTON ST  
ALBANY, NY 12206

JOB: 15.5188

### US BROWNFIELDS

**EDR ID:** 1016679552      **DIST/DIR:** 0.406 SSE      **ELEVATION:** 152      **MAP ID:** L53

**NAME:** 293 ORANGE STREET

**Rev:** 09/20/2016

**ADDRESS:** 293 ORANGE STREET  
ALBANY, NY 12210

**ID/Status:** 175589

**SOURCE:** US Environmental Protection Agency

Future use industrial acreage: Not reported  
Greenspace acreage and type: Not reported  
Superfund Fed. landowner flag: Not reported  
Arsenic cleaned up: Not reported  
Cadmium cleaned up: Not reported  
Chromium cleaned up: Not reported  
Copper cleaned up: Not reported  
Iron cleaned up: Not reported  
mercury cleaned up: Not reported  
nickel cleaned up: Not reported  
No clean up: Not reported  
Pesticides cleaned up: Not reported  
Selenium cleaned up: Not reported  
SVOCs cleaned up: Not reported  
Unknown clean up: Not reported  
Arsenic contaminant found: Not reported  
Cadmium contaminant found: Not reported  
Chromium contaminant found: Not reported  
Copper contaminant found: Not reported  
Iron contaminant found: Not reported  
Mercury contaminant found: Not reported  
Nickel contaminant found: Not reported  
No contaminant found: Not reported  
Pesticides contaminant found: Not reported  
Selenium contaminant found: Not reported  
SVOCs contaminant found: Not reported  
Unknown contaminant found: Not reported  
Future Use: Multistory Not reported  
Media affected Bluiding Material: Not reported  
Media affected indoor air: Not reported  
Building material media cleaned up: Not reported  
Indoor air media cleaned up: Not reported  
Unknown media cleaned up: Not reported  
Past Use: Multistory Not reported  
Highlights: Not reported  
IC Data Address: Not reported  
Redev Completion Date: Not reported  
# Below Poverty: 3205  
% Below Poverty: 3.2%  
# Low Income: 5388  
% Low Income: 1.9%  
Meidan Income: 6871  
# Unemployed: 707  
% Unemployed: 14.3%  
# Vacant Housing: 2117

- Continued on next page -

## Site Detail Report

Target Property: 48 SWINTON ST  
ALBANY, NY 12206

JOB: 15.5188

### US BROWNFIELDS

<b>EDR ID:</b>	1016679552	<b>DIST/DIR:</b>	0.406 SSE	<b>ELEVATION:</b>	152	<b>MAP ID:</b>	L53
----------------	------------	------------------	-----------	-------------------	-----	----------------	-----

**NAME:** 293 ORANGE STREET

**Rev:** 09/20/2016

**ADDRESS:** 293 ORANGE STREET  
ALBANY, NY 12210

ID/Status: 175589

**SOURCE:** US Environmental Protection Agency

% Vacant Housing: 4.8%

## Site Detail Report

Target Property: 48 SWINTON ST  
ALBANY, NY 12206

JOB: 15.5188

### US BROWNFIELDS

**EDR ID:** 1016679546 **DIST/DIR:** 0.432 SSE **ELEVATION:** 145 **MAP ID:** 55

**NAME:** 236 CLINTON AVENUE

**Rev:** 09/20/2016

**ADDRESS:** 236 CLINTON AVENUE  
ALBANY, NY 12210

**ID/Status:** 175587

**SOURCE:** US Environmental Protection Agency

#### US BROWNFIELDS:

Recipient name: Albany, City of

Grant type: Assessment

Property name: 236 CLINTON AVENUE

Property #: Not reported

Parcel size: .45

Property Description: Currently undeveloped property. Historical data shows a gasoline tank was south of the site, a stained glass works facility was on the eastern side of the site, and evidence of an underground storage tank. Not reported

Latitude: 42.6564509

Longitude: -73.7588619

HCM label: Address Matching-House Number

Map scale: Not reported

Point of reference: Entrance Point of a Facility or Station

Datum: North American Datum of 1983

ACRES property ID: 175587

Start date: Not reported

Completed date: Not reported

Acres cleaned up: Not reported

Cleanup funding: Not reported

Cleanup funding source: Not reported

Assessment funding: 5000

Assessment funding source: US EPA - Brownfields Assessment Cooperative Agreement

Redevelopment funding: Not reported

Redev. funding source: Not reported

Redev. funding entity name: Not reported

Redevelopment start date: Not reported

Assessment funding entity: EPA

Cleanup funding entity: Not reported

Grant type: Petroleum

Accomplishment type: Phase I Environmental Assessment

Accomplishment count: 1

Cooperative agreement #: 97258906

Ownership entity: Private

Current owner: Albany Center for Economics Inc.

Did owner change: N

Cleanup required: No

Video available: No

Photo available: Yes

Institutional controls required: N

IC Category proprietary controls: Not reported

IC cat. info. devices: Not reported

IC cat. gov. controls: Not reported

- Continued on next page -



## Site Detail Report

Target Property: 48 SWINTON ST  
ALBANY, NY 12206

JOB: 15.5188

### US BROWNFIELDS

<b>EDR ID:</b> 1016679546	<b>DIST/DIR:</b> 0.432 SSE	<b>ELEVATION:</b> 145	<b>MAP ID:</b> 55
---------------------------	----------------------------	-----------------------	-------------------

**NAME:** 236 CLINTON AVENUE

**Rev:** 09/20/2016

**ADDRESS:** 236 CLINTON AVENUE  
ALBANY, NY 12210

ID/Status: 175587

**SOURCE:** US Environmental Protection Agency

IC cat. enforcement permit tools: Not reported  
 IC in place date: Not reported  
 IC in place: Not reported  
 State/tribal program date: Not reported  
 State/tribal program ID: Not reported  
 State/tribal NFA date: Not reported  
 Air contaminated: Not reported  
 Air cleaned: Not reported  
 Asbestos found: Not reported  
 Asbestos cleaned: Not reported  
 Controlled substance found: Not reported  
 Controlled substance cleaned: Not reported  
 Drinking water affected: Y  
 Drinking water cleaned: Not reported  
 Groundwater affected: Not reported  
 Groundwater cleaned: Not reported  
 Lead contaminant found: Not reported  
 Lead cleaned up: Not reported  
 No media affected: Not reported  
 Unknown media affected: Not reported  
 Other cleaned up: Not reported  
 Other metals found: Not reported  
 Other metals cleaned: Not reported  
 Other contaminants found: Y  
 Other contams found description: Not reported  
 PAHs found: Not reported  
 PAHs cleaned up: Not reported  
 PCBs found: Not reported  
 PCBs cleaned up: Not reported  
 Petro products found: Not reported  
 Petro products cleaned: Not reported  
 Sediments found: Not reported  
 Sediments cleaned: Not reported  
 Soil affected: Not reported  
 Soil cleaned up: Not reported  
 Surface water cleaned: Not reported  
 VOCs found: Not reported  
 VOCs cleaned: Not reported  
 Cleanup other description: Not reported  
 Num. of cleanup and re-dev. jobs: Not reported  
 Past use greenspace acreage: Not reported  
 Past use residential acreage: Not reported  
 Past use commercial acreage: .45  
 Past use industrial acreage: Not reported  
 Future use greenspace acreage: Not reported

- Continued on next page -

## Site Detail Report

Target Property: 48 SWINTON ST  
ALBANY, NY 12206

JOB: 15.5188

### US BROWNFIELDS

**EDR ID:** 1016679546 **DIST/DIR:** 0.432 SSE **ELEVATION:** 145 **MAP ID:** 55

**NAME:** 236 CLINTON AVENUE

**Rev:** 09/20/2016

**ADDRESS:** 236 CLINTON AVENUE  
ALBANY, NY 12210

**ID/Status:** 175587

**SOURCE:** US Environmental Protection Agency

Future use residential acreage: Not reported  
Future use commercial acreage: Not reported  
Future use industrial acreage: Not reported  
Greenspace acreage and type: Not reported  
Superfund Fed. landowner flag: Not reported  
Arsenic cleaned up: Not reported  
Cadmium cleaned up: Not reported  
Chromium cleaned up: Not reported  
Copper cleaned up: Not reported  
Iron cleaned up: Not reported  
mercury cleaned up: Not reported  
nickel cleaned up: Not reported  
No clean up: Not reported  
Pesticides cleaned up: Not reported  
Selenium cleaned up: Not reported  
SVOCs cleaned up: Not reported  
Unknown clean up: Not reported  
Arsenic contaminant found: Not reported  
Cadmium contaminant found: Not reported  
Chromium contaminant found: Not reported  
Copper contaminant found: Not reported  
Iron contaminant found: Not reported  
Mercury contaminant found: Not reported  
Nickel contaminant found: Not reported  
No contaminant found: Not reported  
Pesticides contaminant found: Not reported  
Selenium contaminant found: Not reported  
SVOCs contaminant found: Not reported  
Unknown contaminant found: Not reported  
Future Use: Multistory Not reported  
Media affected Bluiding Material: Not reported  
Media affected indoor air: Not reported  
Building material media cleaned up: Not reported  
Indoor air media cleaned up: Not reported  
Unknown media cleaned up: Not reported  
Past Use: Multistory Not reported  
Highlights: Not reported  
IC Data Address: Not reported  
Redev Completion Date: Not reported  
# Below Poverty: 3364  
% Below Poverty: 3.0%  
# Low Income: 5494  
% Low Income: 1.8%  
Meidan Income: 6932  
# Unemployed: 671

- Continued on next page -

## Site Detail Report

Target Property: 48 SWINTON ST  
ALBANY, NY 12206

JOB: 15.5188

### US BROWNFIELDS

**EDR ID:** 1016679546 **DIST/DIR:** 0.432 SSE **ELEVATION:** 145 **MAP ID:** 55

**NAME:** 236 CLINTON AVENUE

**Rev:** 09/20/2016

**ADDRESS:** 236 CLINTON AVENUE  
ALBANY, NY 12210

**ID/Status:** 175587

**SOURCE:** US Environmental Protection Agency

% Unemployed: 14.9%  
# Vacant Housing: 1973  
% Vacant Housing: 5.1%

Recipient name: Albany, City of

Grant type: Assessment

Property name: 236 CLINTON AVENUE

Property #: Not reported

Parcel size: .45

Property Description: Currently undeveloped property. Historical data shows a gasoline tank was south of the site, a stained glass works facility was on the eastern side of the site, and evidence of an underground storage tank.

Not reported

Latitude: 42.6564509

Longitude: -73.7588619

HCM label: Address Matching-House Number

Map scale: Not reported

Point of reference: Entrance Point of a Facility or Station

Datum: North American Datum of 1983

ACRES property ID: 175587

Start date: Not reported

Completed date: Not reported

Acres cleaned up: Not reported

Cleanup funding: Not reported

Cleanup funding source: Not reported

Assessment funding: 30000

Assessment funding source: US EPA - Brownfields Assessment Cooperative Agreement

Redevelopment funding: Not reported

Redev. funding source: Not reported

Redev. funding entity name: Not reported

Redevelopment start date: Not reported

Assessment funding entity: EPA

Cleanup funding entity: Not reported

Grant type: Petroleum

Accomplishment type: Phase II Environmental Assessment

Accomplishment count: 0

Cooperative agreement #: 97258906

Ownership entity: Private

Current owner: Albany Center for Economics Inc.

Did owner change: N

Cleanup required: No

Video available: No

Photo available: Yes

Institutional controls required: N

IC Category proprietary controls: Not reported

- Continued on next page -

## Site Detail Report

Target Property: 48 SWINTON ST  
ALBANY, NY 12206

JOB: 15.5188

### US BROWNFIELDS

**EDR ID:** 1016679546      **DIST/DIR:** 0.432 SSE      **ELEVATION:** 145      **MAP ID:** 55

**NAME:** 236 CLINTON AVENUE

**Rev:** 09/20/2016

**ADDRESS:** 236 CLINTON AVENUE  
ALBANY, NY 12210

**ID/Status:** 175587

**SOURCE:** US Environmental Protection Agency

IC cat. info. devices: Not reported  
IC cat. gov. controls: Not reported  
IC cat. enforcement permit tools: Not reported  
IC in place date: Not reported  
IC in place: Not reported  
State/tribal program date: Not reported  
State/tribal program ID: Not reported  
State/tribal NFA date: Not reported  
Air contaminated: Not reported  
Air cleaned: Not reported  
Asbestos found: Not reported  
Asbestos cleaned: Not reported  
Controlled substance found: Not reported  
Controlled substance cleaned: Not reported  
Drinking water affected: Y  
Drinking water cleaned: Not reported  
Groundwater affected: Not reported  
Groundwater cleaned: Not reported  
Lead contaminant found: Not reported  
Lead cleaned up: Not reported  
No media affected: Not reported  
Unknown media affected: Not reported  
Other cleaned up: Not reported  
Other metals found: Not reported  
Other metals cleaned: Not reported  
Other contaminants found: Y  
Other contaminants found description: Not reported  
PAHs found: Not reported  
PAHs cleaned up: Not reported  
PCBs found: Not reported  
PCBs cleaned up: Not reported  
Petro products found: Not reported  
Petro products cleaned: Not reported  
Sediments found: Not reported  
Sediments cleaned: Not reported  
Soil affected: Not reported  
Soil cleaned up: Not reported  
Surface water cleaned: Not reported  
VOCs found: Not reported  
VOCs cleaned: Not reported  
Cleanup other description: Not reported  
Num. of cleanup and re-dev. jobs: Not reported  
Past use greenspace acreage: Not reported  
Past use residential acreage: Not reported  
Past use commercial acreage: .45

- Continued on next page -

# Site Detail Report

Target Property: 48 SWINTON ST  
ALBANY, NY 12206

JOB: 15.5188

## US BROWNFIELDS

**EDR ID:** 1016679546 **DIST/DIR:** 0.432 SSE **ELEVATION:** 145 **MAP ID:** 55

**NAME:** 236 CLINTON AVENUE

**Rev:** 09/20/2016

**ADDRESS:** 236 CLINTON AVENUE  
ALBANY, NY 12210

**ID/Status:** 175587

**SOURCE:** US Environmental Protection Agency

Past use industrial acreage: Not reported  
Future use greenspace acreage: Not reported  
Future use residential acreage: Not reported  
Future use commercial acreage: Not reported  
Future use industrial acreage: Not reported  
Greenspace acreage and type: Not reported  
Superfund Fed. landowner flag: Not reported  
Arsenic cleaned up: Not reported  
Cadmium cleaned up: Not reported  
Chromium cleaned up: Not reported  
Copper cleaned up: Not reported  
Iron cleaned up: Not reported  
mercury cleaned up: Not reported  
nickel cleaned up: Not reported  
No clean up: Not reported  
Pesticides cleaned up: Not reported  
Selenium cleaned up: Not reported  
SVOCs cleaned up: Not reported  
Unknown clean up: Not reported  
Arsenic contaminant found: Not reported  
Cadmium contaminant found: Not reported  
Chromium contaminant found: Not reported  
Copper contaminant found: Not reported  
Iron contaminant found: Not reported  
Mercury contaminant found: Not reported  
Nickel contaminant found: Not reported  
No contaminant found: Not reported  
Pesticides contaminant found: Not reported  
Selenium contaminant found: Not reported  
SVOCs contaminant found: Not reported  
Unknown contaminant found: Not reported  
Future Use: Multistory Not reported  
Media affected Bluiding Material: Not reported  
Media affected indoor air: Not reported  
Building material media cleaned up: Not reported  
Indoor air media cleaned up: Not reported  
Unknown media cleaned up: Not reported  
Past Use: Multistory Not reported  
Highlights: Not reported  
IC Data Address: Not reported  
Redev Completion Date: Not reported  
# Below Poverty: 3364  
% Below Poverty: 3.0%  
# Low Income: 5494  
% Low Income: 1.8%

- Continued on next page -

## Site Detail Report

Target Property: 48 SWINTON ST  
ALBANY, NY 12206

JOB: 15.5188

### US BROWNFIELDS

<b>EDR ID:</b>	1016679546	<b>DIST/DIR:</b>	0.432 SSE	<b>ELEVATION:</b>	145	<b>MAP ID:</b>	55
----------------	------------	------------------	-----------	-------------------	-----	----------------	----

**NAME:** 236 CLINTON AVENUE

**Rev:** 09/20/2016

**ADDRESS:** 236 CLINTON AVENUE  
ALBANY, NY 12210

ID/Status: 175587

**SOURCE:** US Environmental Protection Agency

Meidan Income: 6932  
# Unemployed: 671  
% Unemployed: 14.9%  
# Vacant Housing: 1973  
% Vacant Housing: 5.1%

## Site Detail Report

Target Property: 48 SWINTON ST  
ALBANY, NY 12206

JOB: 15.5188

UST

**EDR ID:** U001845962      **DIST/DIR:** 0.156 SE      **ELEVATION:** 205      **MAP ID:** C8

**NAME:** RICHARD COLLINS      **Rev:** 09/27/2016

**ADDRESS:** 201 HENRY JOHNSON BLVD  
ALBANY, NY 12206  
ALBANY

**SOURCE:** NY Department of Environmental Conservation

**UST:**

Id/Status: 4-600001 / Unregulated/Closed  
Program Type: PBS  
Region: STATE  
DEC Region: 4  
Expiration Date: N/A  
UTM X: 601718.00000  
UTM Y: 4724210.00000  
Site Type: Other Wholesale/Retail Sales

**Affiliation Records:**

Site Id: 37336  
Affiliation Type: Facility Owner  
Company Name: RICHARD COLLINS  
Contact Type: Not reported  
Contact Name: Not reported  
Address1: P.O. BOX 51  
Address2: Not reported  
City: ALBANY  
State: NY  
Zip Code: 12201  
Country Code: 001  
Phone: (518) 765-2041  
EMail: Not reported  
Fax Number: Not reported  
Modified By: TRANSLAT  
Date Last Modified: 2004-03-04

Site Id: 37336  
Affiliation Type: Mail Contact  
Company Name: RICHARD COLLINS  
Contact Type: Not reported  
Contact Name: Not reported  
Address1: P.O. BOX 51  
Address2: Not reported  
City: ALBANY  
State: NY  
Zip Code: 12201  
Country Code: 001  
Phone: (518) 765-2041  
EMail: Not reported  
Fax Number: Not reported  
Modified By: TRANSLAT  
Date Last Modified: 2004-03-04

- Continued on next page -

## Site Detail Report

Target Property: 48 SWINTON ST  
ALBANY, NY 12206

JOB: 15.5188

UST

**EDR ID:** U001845962 **DIST/DIR:** 0.156 SE **ELEVATION:** 205 **MAP ID:** C8

**NAME:** RICHARD COLLINS **Rev:** 09/27/2016

**ADDRESS:** 201 HENRY JOHNSON BLVD  
ALBANY, NY 12206  
ALBANY

**SOURCE:** NY Department of Environmental Conservation

Site Id: 37336  
Affiliation Type: On-Site Operator  
Company Name: RICHARD COLLINS  
Contact Type: Not reported  
Contact Name: RICHARD COLLINS  
Address1: Not reported  
Address2: Not reported  
City: Not reported  
State: NN  
Zip Code: Not reported  
Country Code: 001  
Phone: (518) 463-2428  
EMail: Not reported  
Fax Number: Not reported  
Modified By: TRANSLAT  
Date Last Modified: 2004-03-04

Site Id: 37336  
Affiliation Type: Emergency Contact  
Company Name: RICHARD COLLINS  
Contact Type: Not reported  
Contact Name: RICHARD COLLINS  
Address1: Not reported  
Address2: Not reported  
City: Not reported  
State: NN  
Zip Code: Not reported  
Country Code: 001  
Phone: (518) 463-2428  
EMail: Not reported  
Fax Number: Not reported  
Modified By: TRANSLAT  
Date Last Modified: 2004-03-04

### Tank Info:

Tank Number: 1  
Tank ID: 92695  
Tank Status: Closed - Removed  
Material Name: Closed - Removed  
Capacity Gallons: 1500  
Install Date: Not reported  
Date Tank Closed: 09/01/1994  
Registered: True

- Continued on next page -



## Site Detail Report

Target Property: 48 SWINTON ST  
ALBANY, NY 12206

JOB: 15.5188

### UST

**EDR ID:** U001845962      **DIST/DIR:** 0.156 SE      **ELEVATION:** 205      **MAP ID:** C8

**NAME:** RICHARD COLLINS      **Rev:** 09/27/2016  
**ADDRESS:** 201 HENRY JOHNSON BLVD  
ALBANY, NY 12206  
ALBANY  
**SOURCE:** NY Department of Environmental Conservation

Tank Location: Underground  
Tank Type: Steel/carbon steel  
Material Code: 0009  
Common Name of Substance: Gasoline

Tightness Test Method: NN  
Date Test: Not reported  
Next Test Date: Not reported  
Pipe Model: Not reported  
Modified By: TRANSLAT  
Last Modified: 03/04/2004

Equipment Records:  
D01 - Pipe Type - Steel/Carbon Steel/Iron  
G00 - Tank Secondary Containment - None  
I00 - Overfill - None  
A00 - Tank Internal Protection - None  
C02 - Pipe Location - Underground/On-ground  
H00 - Tank Leak Detection - None  
B00 - Tank External Protection - None  
F00 - Pipe External Protection - None  
J01 - Dispenser - Pressurized Dispenser

Tank Number: 2  
Tank ID: 92696  
Tank Status: Closed - Removed  
Material Name: Closed - Removed  
Capacity Gallons: 3000  
Install Date: Not reported  
Date Tank Closed: 09/01/1994  
Registered: True  
Tank Location: Underground  
Tank Type: Steel/carbon steel  
Material Code: 0009  
Common Name of Substance: Gasoline

Tightness Test Method: NN  
Date Test: Not reported  
Next Test Date: Not reported  
Pipe Model: Not reported  
Modified By: TRANSLAT  
Last Modified: 03/04/2004

Equipment Records:  
D01 - Pipe Type - Steel/Carbon Steel/Iron

- Continued on next page -

## Site Detail Report

Target Property: 48 SWINTON ST  
ALBANY, NY 12206

JOB: 15.5188

### UST

**EDR ID:** U001845962      **DIST/DIR:** 0.156 SE      **ELEVATION:** 205      **MAP ID:** C8

**NAME:** RICHARD COLLINS

**Rev:** 09/27/2016

**ADDRESS:** 201 HENRY JOHNSON BLVD  
ALBANY, NY 12206  
ALBANY

**SOURCE:** NY Department of Environmental Conservation

G00 - Tank Secondary Containment - None  
I00 - Overfill - None  
A00 - Tank Internal Protection - None  
C02 - Pipe Location - Underground/On-ground  
H00 - Tank Leak Detection - None  
B01 - Tank External Protection - Painted/Asphalt Coating  
F00 - Pipe External Protection - None  
J01 - Dispenser - Pressurized Dispenser

Tank Number: 3  
Tank ID: 92697  
Tank Status: Closed - Removed  
Material Name: Closed - Removed  
Capacity Gallons: 3000  
Install Date: Not reported  
Date Tank Closed: 09/01/1994  
Registered: True  
Tank Location: Underground  
Tank Type: Steel/carbon steel  
Material Code: 0009  
Common Name of Substance: Gasoline

Tightness Test Method: NN  
Date Test: Not reported  
Next Test Date: Not reported  
Pipe Model: Not reported  
Modified By: TRANSLAT  
Last Modified: 03/04/2004

Equipment Records:  
D01 - Pipe Type - Steel/Carbon Steel/Iron  
I00 - Overfill - None  
C02 - Pipe Location - Underground/On-ground  
G00 - Tank Secondary Containment - None  
A00 - Tank Internal Protection - None  
B01 - Tank External Protection - Painted/Asphalt Coating  
H00 - Tank Leak Detection - None  
F00 - Pipe External Protection - None  
J01 - Dispenser - Pressurized Dispenser

Tank Number: 4  
Tank ID: 92698  
Tank Status: Closed - Removed

- Continued on next page -

## Site Detail Report

Target Property: 48 SWINTON ST  
ALBANY, NY 12206

JOB: 15.5188

### UST

**EDR ID:** U001845962      **DIST/DIR:** 0.156 SE      **ELEVATION:** 205      **MAP ID:** C8

**NAME:** RICHARD COLLINS

**Rev:** 09/27/2016

**ADDRESS:** 201 HENRY JOHNSON BLVD  
ALBANY, NY 12206  
ALBANY

**SOURCE:** NY Department of Environmental Conservation

Material Name: Closed - Removed  
Capacity Gallons: 3000  
Install Date: Not reported  
Date Tank Closed: 09/01/1994  
Registered: True  
Tank Location: Underground  
Tank Type: Steel/carbon steel  
Material Code: 0009  
Common Name of Substance: Gasoline

Tightness Test Method: NN  
Date Test: Not reported  
Next Test Date: Not reported  
Pipe Model: Not reported  
Modified By: TRANSLAT  
Last Modified: 03/04/2004

Equipment Records:  
D01 - Pipe Type - Steel/Carbon Steel/Iron  
G00 - Tank Secondary Containment - None  
I00 - Overfill - None  
A00 - Tank Internal Protection - None  
C02 - Pipe Location - Underground/On-ground  
H00 - Tank Leak Detection - None  
B01 - Tank External Protection - Painted/Asphalt Coating  
F00 - Pipe External Protection - None  
J01 - Dispenser - Pressurized Dispenser

Tank Number: 5  
Tank ID: 92699  
Tank Status: Closed - Removed  
Material Name: Closed - Removed  
Capacity Gallons: 3000  
Install Date: Not reported  
Date Tank Closed: 09/01/1994  
Registered: True  
Tank Location: Underground  
Tank Type: Steel/carbon steel  
Material Code: 0009  
Common Name of Substance: Gasoline

Tightness Test Method: NN  
Date Test: Not reported  
Next Test Date: Not reported

- Continued on next page -

# Site Detail Report

Target Property: 48 SWINTON ST  
ALBANY, NY 12206

JOB: 15.5188

## UST

**EDR ID:** U001845962 **DIST/DIR:** 0.156 SE **ELEVATION:** 205 **MAP ID:** C8

**NAME:** RICHARD COLLINS

**Rev:** 09/27/2016

**ADDRESS:** 201 HENRY JOHNSON BLVD  
ALBANY, NY 12206  
ALBANY

**SOURCE:** NY Department of Environmental Conservation

Pipe Model: Not reported  
Modified By: TRANSLAT  
Last Modified: 03/04/2004

### Equipment Records:

D01 - Pipe Type - Steel/Carbon Steel/Iron  
I00 - Overfill - None  
A00 - Tank Internal Protection - None  
C02 - Pipe Location - Underground/On-ground  
G00 - Tank Secondary Containment - None  
H00 - Tank Leak Detection - None  
B01 - Tank External Protection - Painted/Asphalt Coating  
F00 - Pipe External Protection - None  
J01 - Dispenser - Pressurized Dispenser

Tank Number: 6  
Tank ID: 95459  
Tank Status: Closed - Removed  
Material Name: Closed - Removed  
Capacity Gallons: 550  
Install Date: Not reported  
Date Tank Closed: 09/01/1994  
Registered: True  
Tank Location: Underground  
Tank Type: Steel/carbon steel  
Material Code: 0001  
Common Name of Substance: #2 Fuel Oil (On-Site Consumption)

Tightness Test Method: NN  
Date Test: Not reported  
Next Test Date: Not reported  
Pipe Model: Not reported  
Modified By: TRANSLAT  
Last Modified: 03/04/2004

### Equipment Records:

J02 - Dispenser - Suction Dispenser  
D01 - Pipe Type - Steel/Carbon Steel/Iron  
G00 - Tank Secondary Containment - None  
I00 - Overfill - None  
A00 - Tank Internal Protection - None  
C02 - Pipe Location - Underground/On-ground  
H00 - Tank Leak Detection - None  
F00 - Pipe External Protection - None  
B00 - Tank External Protection - None

- Continued on next page -

## Site Detail Report

Target Property: 48 SWINTON ST  
ALBANY, NY 12206

JOB: 15.5188

### UST

**EDR ID:** U001845962      **DIST/DIR:** 0.156 SE      **ELEVATION:** 205      **MAP ID:** C8

**NAME:** RICHARD COLLINS

**Rev:** 09/27/2016

**ADDRESS:** 201 HENRY JOHNSON BLVD  
ALBANY, NY 12206  
ALBANY

**SOURCE:** NY Department of Environmental Conservation

Tank Number: 7  
Tank ID: 95460  
Tank Status: Closed - Removed  
Material Name: Closed - Removed  
Capacity Gallons: 750  
Install Date: Not reported  
Date Tank Closed: 09/01/1994  
Registered: True  
Tank Location: Underground  
Tank Type: Steel/carbon steel  
Material Code: 0013  
Common Name of Substance: Lube Oil

Tightness Test Method: NN  
Date Test: Not reported  
Next Test Date: Not reported  
Pipe Model: Not reported  
Modified By: TRANSLAT  
Last Modified: 03/04/2004

Equipment Records:  
J02 - Dispenser - Suction Dispenser  
D01 - Pipe Type - Steel/Carbon Steel/Iron  
C02 - Pipe Location - Underground/On-ground  
G00 - Tank Secondary Containment - None  
I00 - Overfill - None  
A00 - Tank Internal Protection - None  
H00 - Tank Leak Detection - None  
F00 - Pipe External Protection - None  
B00 - Tank External Protection - None

## Site Detail Report

Target Property: 48 SWINTON ST  
ALBANY, NY 12206

JOB: 15.5188

### UST

**EDR ID:** U004079123      **DIST/DIR:** 0.168 ESE      **ELEVATION:** 202      **MAP ID:** D14

**NAME:** ARBOR HILL GATEWAY PROPERTIES      **Rev:** 09/27/2016

**ADDRESS:** 225 NORTHERN BLVD  
ALBANY, NY 12210  
ALBANY

**SOURCE:** NY Department of Environmental Conservation

#### UST:

Id/Status: 4-087319 / Unregulated/Closed

Program Type: PBS

Region: STATE

DEC Region: 4

Expiration Date: N/A

UTM X: 601928.00000

UTM Y: 4724508.00000

Site Type: Retail Gasoline Sales

#### Affiliation Records:

Site Id: 35561

Affiliation Type: On-Site Operator

Company Name: ARBOR HILL GATEWAY PROPERTIES

Contact Type: Not reported

Contact Name: ALBANY COM. DEV. AGENCY

Address1: Not reported

Address2: Not reported

City: Not reported

State: NN

Zip Code: Not reported

Country Code: 001

Phone: (518) 434-5265

E-Mail: Not reported

Fax Number: Not reported

Modified By: TESPERBE

Date Last Modified: 2005-11-04

Site Id: 35561

Affiliation Type: Emergency Contact

Company Name: ALBANY COMMUNITY DEVELOPMENT AGENCY

Contact Type: Not reported

Contact Name: JOSEPH MONTANA DIRECTOR

Address1: Not reported

Address2: Not reported

City: Not reported

State: NN

Zip Code: Not reported

Country Code: 999

Phone: (518) 434-5265

E-Mail: Not reported

Fax Number: Not reported

Modified By: TESPERBE

Date Last Modified: 2005-11-04

- Continued on next page -

## Site Detail Report

Target Property: 48 SWINTON ST  
ALBANY, NY 12206

JOB: 15.5188

UST

**EDR ID:** U004079123      **DIST/DIR:** 0.168 ESE      **ELEVATION:** 202      **MAP ID:** D14

**NAME:** ARBOR HILL GATEWAY PROPERTIES      **Rev:** 09/27/2016

**ADDRESS:** 225 NORTHERN BLVD  
ALBANY, NY 12210  
ALBANY

**SOURCE:** NY Department of Environmental Conservation

Site Id: 35561  
Affiliation Type: Facility Owner  
Company Name: ALBANY COMMUNITY DEVELOPMENT AGENCY  
Contact Type: DIRECTOR  
Contact Name: JOSEPH MONTANA  
Address1: 200 HENRY JOHNSON BLVD  
Address2: Not reported  
City: ALBANY  
State: NY  
Zip Code: 12210  
Country Code: 001  
Phone: (518) 434-5265  
EMail: Not reported  
Fax Number: Not reported  
Modified By: TESPERSBE  
Date Last Modified: 2005-11-04

Site Id: 35561  
Affiliation Type: Mail Contact  
Company Name: ALBANY COMMUNITY DEVELOPMENT AGENCY  
Contact Type: Not reported  
Contact Name: JOSEPH MONTANA DIRECTOR  
Address1: 200 HENRY JOHNSON BLVD  
Address2: Not reported  
City: ALBANY  
State: NY  
Zip Code: 12210  
Country Code: 001  
Phone: (518) 434-5265  
EMail: Not reported  
Fax Number: Not reported  
Modified By: TESPERSBE  
Date Last Modified: 2005-11-04

### Tank Info:

Tank Number: 1  
Tank ID: 86749  
Tank Status: Closed - Removed  
Material Name: Closed - Removed  
Capacity Gallons: 1500  
Install Date: 12/01/1960  
Date Tank Closed: 06/14/2006  
Registered: True

- Continued on next page -

## Site Detail Report

Target Property: 48 SWINTON ST  
ALBANY, NY 12206

JOB: 15.5188

### UST

**EDR ID:** U004079123      **DIST/DIR:** 0.168 ESE      **ELEVATION:** 202      **MAP ID:** D14

**NAME:** ARBOR HILL GATEWAY PROPERTIES      **Rev:** 09/27/2016

**ADDRESS:** 225 NORTHERN BLVD  
ALBANY, NY 12210  
ALBANY

**SOURCE:** NY Department of Environmental Conservation

Tank Location: Underground  
Tank Type: Steel/carbon steel  
Material Code: 0009  
Common Name of Substance: Gasoline

Tightness Test Method: 01  
Date Test: 04/01/1989  
Next Test Date: Not reported  
Pipe Model: Not reported  
Modified By: TESPERSBE  
Last Modified: 07/07/2006

#### Equipment Records:

B00 - Tank External Protection - None  
F00 - Pipe External Protection - None  
H00 - Tank Leak Detection - None  
J02 - Dispenser - Suction Dispenser  
K00 - Spill Prevention - None  
E00 - Piping Secondary Containment - None  
G00 - Tank Secondary Containment - None  
I00 - Overfill - None  
L00 - Piping Leak Detection - None  
A00 - Tank Internal Protection - None  
C02 - Pipe Location - Underground/On-ground  
D02 - Pipe Type - Galvanized Steel

Tank Number: 10  
Tank ID: 212579  
Tank Status: Closed - Removed  
Material Name: Closed - Removed  
Capacity Gallons: 750  
Install Date: Not reported  
Date Tank Closed: 06/14/2006  
Registered: True  
Tank Location: Underground  
Tank Type: Steel/carbon steel  
Material Code: 0009  
Common Name of Substance: Gasoline

Tightness Test Method: NN  
Date Test: Not reported  
Next Test Date: Not reported  
Pipe Model: Not reported  
Modified By: TESPERSBE

- Continued on next page -



# Site Detail Report

Target Property: 48 SWINTON ST  
ALBANY, NY 12206

JOB: 15.5188

UST

**EDR ID:** U004079123 **DIST/DIR:** 0.168 ESE **ELEVATION:** 202 **MAP ID:** D14

**NAME:** ARBOR HILL GATEWAY PROPERTIES **Rev:** 09/27/2016

**ADDRESS:** 225 NORTHERN BLVD  
ALBANY, NY 12210  
ALBANY

**SOURCE:** NY Department of Environmental Conservation

Last Modified: 07/07/2006

Equipment Records:

B00 - Tank External Protection - None  
F00 - Pipe External Protection - None  
H00 - Tank Leak Detection - None  
E00 - Piping Secondary Containment - None  
J02 - Dispenser - Suction Dispenser  
K00 - Spill Prevention - None  
A00 - Tank Internal Protection - None  
C02 - Pipe Location - Underground/On-ground  
G00 - Tank Secondary Containment - None  
I00 - Overfill - None  
L00 - Piping Leak Detection - None  
D02 - Pipe Type - Galvanized Steel

Tank Number: 11  
Tank ID: 212580  
Tank Status: Closed - Removed  
Material Name: Closed - Removed  
Capacity Gallons: 500  
Install Date: Not reported  
Date Tank Closed: 06/14/2006  
Registered: True  
Tank Location: Underground  
Tank Type: Steel/carbon steel  
Material Code: 0009  
Common Name of Substance: Gasoline

Tightness Test Method: NN  
Date Test: Not reported  
Next Test Date: Not reported  
Pipe Model: Not reported  
Modified By: TESPERS  
Last Modified: 07/07/2006

Equipment Records:

F00 - Pipe External Protection - None  
B00 - Tank External Protection - None  
H00 - Tank Leak Detection - None  
K00 - Spill Prevention - None  
E00 - Piping Secondary Containment - None  
J02 - Dispenser - Suction Dispenser  
L00 - Piping Leak Detection - None  
G00 - Tank Secondary Containment - None

- Continued on next page -

## Site Detail Report

Target Property: 48 SWINTON ST  
ALBANY, NY 12206

JOB: 15.5188

### UST

**EDR ID:** U004079123      **DIST/DIR:** 0.168 ESE      **ELEVATION:** 202      **MAP ID:** D14

**NAME:** ARBOR HILL GATEWAY PROPERTIES      **Rev:** 09/27/2016

**ADDRESS:** 225 NORTHERN BLVD  
ALBANY, NY 12210  
ALBANY

**SOURCE:** NY Department of Environmental Conservation

I00 - Overfill - None  
A00 - Tank Internal Protection - None  
C02 - Pipe Location - Underground/On-ground  
D02 - Pipe Type - Galvanized Steel

Tank Number: 12  
Tank ID: 212581  
Tank Status: Closed - Removed  
Material Name: Closed - Removed  
Capacity Gallons: 1500  
Install Date: Not reported  
Date Tank Closed: 06/14/2006  
Registered: True  
Tank Location: Underground  
Tank Type: Steel/carbon steel  
Material Code: 0009  
Common Name of Substance: Gasoline

Tightness Test Method: 00  
Date Test: Not reported  
Next Test Date: Not reported  
Pipe Model: Not reported  
Modified By: TESPERRBE  
Last Modified: 07/07/2006

Equipment Records:  
H00 - Tank Leak Detection - None  
B00 - Tank External Protection - None  
F00 - Pipe External Protection - None  
E00 - Piping Secondary Containment - None  
J02 - Dispenser - Suction Dispenser  
K00 - Spill Prevention - None  
A00 - Tank Internal Protection - None  
C02 - Pipe Location - Underground/On-ground  
G00 - Tank Secondary Containment - None  
I00 - Overfill - None  
L00 - Piping Leak Detection - None  
D02 - Pipe Type - Galvanized Steel

Tank Number: 2  
Tank ID: 86750  
Tank Status: Closed - Removed  
Material Name: Closed - Removed

- Continued on next page -

## Site Detail Report

Target Property: 48 SWINTON ST  
ALBANY, NY 12206

JOB: 15.5188

### UST

**EDR ID:** U004079123      **DIST/DIR:** 0.168 ESE      **ELEVATION:** 202      **MAP ID:** D14

**NAME:** ARBOR HILL GATEWAY PROPERTIES      **Rev:** 09/27/2016

**ADDRESS:** 225 NORTHERN BLVD  
ALBANY, NY 12210  
ALBANY

**SOURCE:** NY Department of Environmental Conservation

Capacity Gallons: 1500  
Install Date: 12/01/1960  
Date Tank Closed: 06/14/2006  
Registered: True  
Tank Location: Underground  
Tank Type: Steel/carbon steel  
Material Code: 0009  
Common Name of Substance: Gasoline

Tightness Test Method: 01  
Date Test: 04/01/1989  
Next Test Date: Not reported  
Pipe Model: Not reported  
Modified By: TESPERSBE  
Last Modified: 07/07/2006

#### Equipment Records:

B00 - Tank External Protection - None  
F00 - Pipe External Protection - None  
H00 - Tank Leak Detection - None  
E00 - Piping Secondary Containment - None  
J02 - Dispenser - Suction Dispenser  
K00 - Spill Prevention - None  
A00 - Tank Internal Protection - None  
C02 - Pipe Location - Underground/On-ground  
G00 - Tank Secondary Containment - None  
I00 - Overfill - None  
L00 - Piping Leak Detection - None  
D02 - Pipe Type - Galvanized Steel

Tank Number: 3  
Tank ID: 86751  
Tank Status: Closed - Removed  
Material Name: Closed - Removed  
Capacity Gallons: 1500  
Install Date: 12/01/1960  
Date Tank Closed: 06/14/2006  
Registered: True  
Tank Location: Underground  
Tank Type: Steel/carbon steel  
Material Code: 0009  
Common Name of Substance: Gasoline

Tightness Test Method: 01

- Continued on next page -

# Site Detail Report

Target Property: 48 SWINTON ST  
ALBANY, NY 12206

JOB: 15.5188

## UST

**EDR ID:** U004079123 **DIST/DIR:** 0.168 ESE **ELEVATION:** 202 **MAP ID:** D14

**NAME:** ARBOR HILL GATEWAY PROPERTIES **Rev:** 09/27/2016  
**ADDRESS:** 225 NORTHERN BLVD  
ALBANY, NY 12210  
ALBANY  
**SOURCE:** NY Department of Environmental Conservation

Date Test: 04/01/1989  
Next Test Date: Not reported  
Pipe Model: Not reported  
Modified By: TESPERSBE  
Last Modified: 07/07/2006

### Equipment Records:

H00 - Tank Leak Detection - None  
E00 - Piping Secondary Containment - None  
J02 - Dispenser - Suction Dispenser  
K00 - Spill Prevention - None  
B00 - Tank External Protection - None  
F00 - Pipe External Protection - None  
A00 - Tank Internal Protection - None  
C02 - Pipe Location - Underground/On-ground  
G00 - Tank Secondary Containment - None  
I00 - Overfill - None  
L00 - Piping Leak Detection - None  
D02 - Pipe Type - Galvanized Steel

Tank Number: 4  
Tank ID: 86752  
Tank Status: Closed - Removed  
Material Name: Closed - Removed  
Capacity Gallons: 1500  
Install Date: 12/01/1960  
Date Tank Closed: 06/14/2006  
Registered: True  
Tank Location: Underground  
Tank Type: Steel/carbon steel  
Material Code: 0009  
Common Name of Substance: Gasoline

Tightness Test Method: 01  
Date Test: 04/01/1989  
Next Test Date: Not reported  
Pipe Model: Not reported  
Modified By: TESPERSBE  
Last Modified: 07/07/2006

### Equipment Records:

F00 - Pipe External Protection - None  
B00 - Tank External Protection - None  
H00 - Tank Leak Detection - None  
J02 - Dispenser - Suction Dispenser

- Continued on next page -

## Site Detail Report

Target Property: 48 SWINTON ST  
ALBANY, NY 12206

JOB: 15.5188

### UST

**EDR ID:** U004079123      **DIST/DIR:** 0.168 ESE      **ELEVATION:** 202      **MAP ID:** D14

**NAME:** ARBOR HILL GATEWAY PROPERTIES      **Rev:** 09/27/2016

**ADDRESS:** 225 NORTHERN BLVD  
ALBANY, NY 12210  
ALBANY

**SOURCE:** NY Department of Environmental Conservation

K00 - Spill Prevention - None  
E00 - Piping Secondary Containment - None  
L00 - Piping Leak Detection - None  
G00 - Tank Secondary Containment - None  
I00 - Overfill - None  
A00 - Tank Internal Protection - None  
C02 - Pipe Location - Underground/On-ground  
D02 - Pipe Type - Galvanized Steel

Tank Number: 5  
Tank ID: 86753  
Tank Status: Closed - Removed  
Material Name: Closed - Removed  
Capacity Gallons: 1500  
Install Date: 12/01/1960  
Date Tank Closed: 06/14/2006  
Registered: True  
Tank Location: Underground  
Tank Type: Steel/carbon steel  
Material Code: 0009  
Common Name of Substance: Gasoline

Tightness Test Method: 01  
Date Test: 04/01/1989  
Next Test Date: Not reported  
Pipe Model: Not reported  
Modified By: TESPERRBE  
Last Modified: 07/07/2006

Equipment Records:  
H00 - Tank Leak Detection - None  
B00 - Tank External Protection - None  
F00 - Pipe External Protection - None  
E00 - Piping Secondary Containment - None  
J02 - Dispenser - Suction Dispenser  
K00 - Spill Prevention - None  
A00 - Tank Internal Protection - None  
C02 - Pipe Location - Underground/On-ground  
G00 - Tank Secondary Containment - None  
I00 - Overfill - None  
L00 - Piping Leak Detection - None  
D02 - Pipe Type - Galvanized Steel

- Continued on next page -

## Site Detail Report

Target Property: 48 SWINTON ST  
ALBANY, NY 12206

JOB: 15.5188

### UST

**EDR ID:** U004079123      **DIST/DIR:** 0.168 ESE      **ELEVATION:** 202      **MAP ID:** D14

**NAME:** ARBOR HILL GATEWAY PROPERTIES      **Rev:** 09/27/2016

**ADDRESS:** 225 NORTHERN BLVD  
ALBANY, NY 12210  
ALBANY

**SOURCE:** NY Department of Environmental Conservation

Tank Number: 6  
Tank ID: 86754  
Tank Status: Closed - Removed  
Material Name: Closed - Removed  
Capacity Gallons: 2000  
Install Date: 12/01/1970  
Date Tank Closed: 06/14/2006  
Registered: True  
Tank Location: Underground  
Tank Type: Steel/carbon steel  
Material Code: 0008  
Common Name of Substance: Diesel

Tightness Test Method: 01  
Date Test: 04/01/1989  
Next Test Date: Not reported  
Pipe Model: Not reported  
Modified By: TESPERSBE  
Last Modified: 07/07/2006

Equipment Records:  
B00 - Tank External Protection - None  
F00 - Pipe External Protection - None  
H00 - Tank Leak Detection - None  
E00 - Piping Secondary Containment - None  
J02 - Dispenser - Suction Dispenser  
K00 - Spill Prevention - None  
A00 - Tank Internal Protection - None  
C02 - Pipe Location - Underground/On-ground  
G00 - Tank Secondary Containment - None  
I00 - Overfill - None  
L00 - Piping Leak Detection - None  
D02 - Pipe Type - Galvanized Steel

Tank Number: 8  
Tank ID: 212577  
Tank Status: Closed - Removed  
Material Name: Closed - Removed  
Capacity Gallons: 275  
Install Date: Not reported  
Date Tank Closed: 06/14/2006  
Registered: True  
Tank Location: Underground  
Tank Type: Steel/carbon steel

- Continued on next page -

## Site Detail Report

Target Property: 48 SWINTON ST  
ALBANY, NY 12206

JOB: 15.5188

### UST

**EDR ID:** U004079123      **DIST/DIR:** 0.168 ESE      **ELEVATION:** 202      **MAP ID:** D14

**NAME:** ARBOR HILL GATEWAY PROPERTIES      **Rev:** 09/27/2016  
**ADDRESS:** 225 NORTHERN BLVD  
ALBANY, NY 12210  
ALBANY  
**SOURCE:** NY Department of Environmental Conservation

Material Code: 2722  
Common Name of Substance: Kerosene [#1 Fuel Oil] (Resale/Redistribute)

Tightness Test Method: NN  
Date Test: Not reported  
Next Test Date: Not reported  
Pipe Model: Not reported  
Modified By: TESPERSBE  
Last Modified: 07/07/2006

Equipment Records:  
L00 - Piping Leak Detection - None  
G00 - Tank Secondary Containment - None  
I00 - Overfill - None  
A00 - Tank Internal Protection - None  
C02 - Pipe Location - Underground/On-ground  
J02 - Dispenser - Suction Dispenser  
K00 - Spill Prevention - None  
E00 - Piping Secondary Containment - None  
F00 - Pipe External Protection - None  
B00 - Tank External Protection - None  
H00 - Tank Leak Detection - None  
D02 - Pipe Type - Galvanized Steel

Tank Number: 9  
Tank ID: 212578  
Tank Status: Closed - Removed  
Material Name: Closed - Removed  
Capacity Gallons: 275  
Install Date: Not reported  
Date Tank Closed: 06/14/2006  
Registered: True  
Tank Location: Underground  
Tank Type: Steel/carbon steel  
Material Code: 2722  
Common Name of Substance: Kerosene [#1 Fuel Oil] (Resale/Redistribute)

Tightness Test Method: NN  
Date Test: Not reported  
Next Test Date: Not reported  
Pipe Model: Not reported  
Modified By: TESPERSBE  
Last Modified: 07/07/2006

- Continued on next page -

## Site Detail Report

Target Property: 48 SWINTON ST  
ALBANY, NY 12206

JOB: 15.5188

### UST

**EDR ID:** U004079123      **DIST/DIR:** 0.168 ESE      **ELEVATION:** 202      **MAP ID:** D14

**NAME:** ARBOR HILL GATEWAY PROPERTIES

**Rev:** 09/27/2016

**ADDRESS:** 225 NORTHERN BLVD  
ALBANY, NY 12210  
ALBANY

**SOURCE:** NY Department of Environmental Conservation

#### Equipment Records:

H00 - Tank Leak Detection - None  
B00 - Tank External Protection - None  
F00 - Pipe External Protection - None  
E00 - Piping Secondary Containment - None  
J02 - Dispenser - Suction Dispenser  
K00 - Spill Prevention - None  
A00 - Tank Internal Protection - None  
C02 - Pipe Location - Underground/On-ground  
G00 - Tank Secondary Containment - None  
I00 - Overfill - None  
L00 - Piping Leak Detection - None  
D02 - Pipe Type - Galvanized Steel



## Site Detail Report

Target Property: 48 SWINTON ST  
ALBANY, NY 12206

JOB: 15.5188

UST

**EDR ID:** U001845643      **DIST/DIR:** 0.186 SE      **ELEVATION:** 203      **MAP ID:** 20

**NAME:** STEWARTS SHOPS #267      **Rev:** 09/27/2016

**ADDRESS:** 204 HENRY JOHNSON BLVD  
ALBANY, NY 12210  
ALBANY

**SOURCE:** NY Department of Environmental Conservation

### UST:

Id/Status: 4-429414 / Active

Program Type: PBS

Region: STATE

DEC Region: 4

Expiration Date: 02/03/2018

UTM X: 573433.58700

UTM Y: 4725389.32410

Site Type: Retail Gasoline Sales

### Affiliation Records:

Site Id: 36685

Affiliation Type: Mail Contact

Company Name: STEWARTS SHOPS CORP

Contact Type: ENVIRONMENTAL COMPLIANCE & REMEDIATION

Contact Name: TIM JOHNCOX

Address1: PO BOX 435

Address2: Not reported

City: SARATOGA SPRINGS

State: NY

Zip Code: 12866

Country Code: 001

Phone: (518) 581-1201 4259

EMail: TJOHNCOX@STEWARTSSHOPS.COM

Fax Number: Not reported

Modified By: CGFREEDM

Date Last Modified: 2016-06-10

Site Id: 36685

Affiliation Type: Facility Owner

Company Name: STEWARTS SHOPS CORP

Contact Type: ENV. COMPLIANCE & REMEDIATION

Contact Name: TIM JOHNCOX

Address1: PO BOX 435

Address2: Not reported

City: SARATOGA SPRINGS

State: NY

Zip Code: 12866

Country Code: 001

Phone: (518) 581-1200

EMail: TJOHNCOX@STEWARTSSHOPS.COM

Fax Number: Not reported

Modified By: FJKELLY

Date Last Modified: 2016-02-25

- Continued on next page -

## Site Detail Report

Target Property: 48 SWINTON ST  
ALBANY, NY 12206

JOB: 15.5188

UST

**EDR ID:** U001845643 **DIST/DIR:** 0.186 SE **ELEVATION:** 203 **MAP ID:** 20

**NAME:** STEWARTS SHOPS #267 **Rev:** 09/27/2016

**ADDRESS:** 204 HENRY JOHNSON BLVD  
ALBANY, NY 12210  
ALBANY

**SOURCE:** NY Department of Environmental Conservation

Site Id: 36685  
Affiliation Type: On-Site Operator  
Company Name: STEWARTS SHOPS #267  
Contact Type: Not reported  
Contact Name: TIM JOHNCOX  
Address1: Not reported  
Address2: Not reported  
City: Not reported  
State: NN  
Zip Code: Not reported  
Country Code: 001  
Phone: (518) 463-9025  
EMail: Not reported  
Fax Number: Not reported  
Modified By: TLRIDNER  
Date Last Modified: 2016-06-23

Site Id: 36685  
Affiliation Type: Emergency Contact  
Company Name: STEWARTS SHOPS CORP  
Contact Type: Not reported  
Contact Name: TIM JOHNCOX  
Address1: Not reported  
Address2: Not reported  
City: Not reported  
State: NN  
Zip Code: Not reported  
Country Code: 001  
Phone: (518) 581-1201  
EMail: Not reported  
Fax Number: Not reported  
Modified By: KCKEMP  
Date Last Modified: 2016-08-22

### Tank Info:

Tank Number: 1  
Tank ID: 90695  
Tank Status: Closed - Removed  
Material Name: Closed - Removed  
Capacity Gallons: 6000  
Install Date: 11/01/1987  
Date Tank Closed: 06/13/2005  
Registered: True

- Continued on next page -

## Site Detail Report

Target Property: 48 SWINTON ST  
ALBANY, NY 12206

JOB: 15.5188

UST

**EDR ID:** U001845643 **DIST/DIR:** 0.186 SE **ELEVATION:** 203 **MAP ID:** 20

**NAME:** STEWARTS SHOPS #267 **Rev:** 09/27/2016  
**ADDRESS:** 204 HENRY JOHNSON BLVD  
ALBANY, NY 12210  
ALBANY  
**SOURCE:** NY Department of Environmental Conservation

Tank Location: Underground  
Tank Type: Steel/carbon steel  
Material Code: 0009  
Common Name of Substance: Gasoline

Tightness Test Method: NN  
Date Test: Not reported  
Next Test Date: Not reported  
Pipe Model: Not reported  
Modified By: ELMOORE  
Last Modified: 06/17/2005

#### Equipment Records:

A00 - Tank Internal Protection - None  
C02 - Pipe Location - Underground/On-ground  
I03 - Overfill - Automatic Shut-Off  
L07 - Piping Leak Detection - Pressurized Piping Leak Detector  
D01 - Pipe Type - Steel/Carbon Steel/Iron  
E00 - Piping Secondary Containment - None  
F02 - Pipe External Protection - Original Sacrificial Anode  
K01 - Spill Prevention - Catch Basin  
G07 - Tank Secondary Containment - Excavation Liner  
H04 - Tank Leak Detection - Groundwater Well  
B01 - Tank External Protection - Painted/Asphalt Coating  
F06 - Pipe External Protection - Wrapped  
B02 - Tank External Protection - Original Sacrificial Anode  
J01 - Dispenser - Pressurized Dispenser

Tank Number: 2  
Tank ID: 90696  
Tank Status: Closed - Removed  
Material Name: Closed - Removed  
Capacity Gallons: 6000  
Install Date: 11/01/1987  
Date Tank Closed: 06/13/2005  
Registered: True  
Tank Location: Underground  
Tank Type: Steel/carbon steel  
Material Code: 0009  
Common Name of Substance: Gasoline

Tightness Test Method: NN  
Date Test: Not reported  
Next Test Date: Not reported

- Continued on next page -

# Site Detail Report

Target Property: 48 SWINTON ST  
ALBANY, NY 12206

JOB: 15.5188

UST

**EDR ID:** U001845643 **DIST/DIR:** 0.186 SE **ELEVATION:** 203 **MAP ID:** 20

**NAME:** STEWARTS SHOPS #267

**Rev:** 09/27/2016

**ADDRESS:** 204 HENRY JOHNSON BLVD  
ALBANY, NY 12210  
ALBANY

**SOURCE:** NY Department of Environmental Conservation

Pipe Model: Not reported  
Modified By: ELMOORE  
Last Modified: 06/17/2005

Equipment Records:

D01 - Pipe Type - Steel/Carbon Steel/Iron  
E00 - Piping Secondary Containment - None  
F02 - Pipe External Protection - Original Sacrificial Anode  
K01 - Spill Prevention - Catch Basin  
B01 - Tank External Protection - Painted/Asphalt Coating  
F06 - Pipe External Protection - Wrapped  
G07 - Tank Secondary Containment - Excavation Liner  
H04 - Tank Leak Detection - Groundwater Well  
A00 - Tank Internal Protection - None  
C02 - Pipe Location - Underground/On-ground  
I03 - Overfill - Automatic Shut-Off  
L07 - Piping Leak Detection - Pressurized Piping Leak Detector  
B02 - Tank External Protection - Original Sacrificial Anode  
J01 - Dispenser - Pressurized Dispenser

Tank Number: 3  
Tank ID: 90697  
Tank Status: Closed - Removed  
Material Name: Closed - Removed  
Capacity Gallons: 6000  
Install Date: 11/01/1987  
Date Tank Closed: 06/13/2005  
Registered: True  
Tank Location: Underground  
Tank Type: Steel/carbon steel  
Material Code: 0009  
Common Name of Substance: Gasoline

Tightness Test Method: NN  
Date Test: Not reported  
Next Test Date: Not reported  
Pipe Model: Not reported  
Modified By: ELMOORE  
Last Modified: 06/17/2005

Equipment Records:

G07 - Tank Secondary Containment - Excavation Liner  
H04 - Tank Leak Detection - Groundwater Well  
A00 - Tank Internal Protection - None  
C02 - Pipe Location - Underground/On-ground

- Continued on next page -

## Site Detail Report

Target Property: 48 SWINTON ST  
ALBANY, NY 12206

JOB: 15.5188

### UST

**EDR ID:** U001845643 **DIST/DIR:** 0.186 SE **ELEVATION:** 203 **MAP ID:** 20

**NAME:** STEWARTS SHOPS #267 **Rev:** 09/27/2016  
**ADDRESS:** 204 HENRY JOHNSON BLVD  
ALBANY, NY 12210  
ALBANY  
**SOURCE:** NY Department of Environmental Conservation

I03 - Overfill - Automatic Shut-Off  
L07 - Piping Leak Detection - Pressurized Piping Leak Detector  
D01 - Pipe Type - Steel/Carbon Steel/Iron  
E00 - Piping Secondary Containment - None  
F02 - Pipe External Protection - Original Sacrificial Anode  
K01 - Spill Prevention - Catch Basin  
B01 - Tank External Protection - Painted/Asphalt Coating  
F06 - Pipe External Protection - Wrapped  
B02 - Tank External Protection - Original Sacrificial Anode  
J01 - Dispenser - Pressurized Dispenser

Tank Number: 4  
Tank ID: 206907  
Tank Status: In Service  
Material Name: In Service  
Capacity Gallons: 12000  
Install Date: 06/16/2005  
Date Tank Closed: Not reported  
Registered: True  
Tank Location: Underground  
Tank Type: Equivalent technology  
Material Code: 2712  
Common Name of Substance: Gasoline/Ethanol

Tightness Test Method: NN  
Date Test: Not reported  
Next Test Date: Not reported  
Pipe Model: Not reported  
Modified By: tesperbe  
Last Modified: 02/12/2013

Equipment Records:  
J01 - Dispenser - Pressurized Dispenser  
D11 - Pipe Type - Flexible Piping  
F00 - Pipe External Protection - None  
A00 - Tank Internal Protection - None  
C02 - Pipe Location - Underground/On-ground  
I03 - Overfill - Automatic Shut-Off  
L01 - Piping Leak Detection - Interstitial - Electronic Monitoring  
L07 - Piping Leak Detection - Pressurized Piping Leak Detector  
B04 - Tank External Protection - Fiberglass  
H01 - Tank Leak Detection - Interstitial - Electronic Monitoring  
E04 - Piping Secondary Containment - Double walled UG  
G04 - Tank Secondary Containment - Double-Walled (Underground)

- Continued on next page -

## Site Detail Report

Target Property: 48 SWINTON ST  
ALBANY, NY 12206

JOB: 15.5188

### UST

**EDR ID:** U001845643 **DIST/DIR:** 0.186 SE **ELEVATION:** 203 **MAP ID:** 20

**NAME:** STEWARTS SHOPS #267

**Rev:** 09/27/2016

**ADDRESS:** 204 HENRY JOHNSON BLVD  
ALBANY, NY 12210  
ALBANY

**SOURCE:** NY Department of Environmental Conservation

#### K01 - Spill Prevention - Catch Basin

Tank Number: 5  
Tank ID: 206908  
Tank Status: In Service  
Material Name: In Service  
Capacity Gallons: 6000  
Install Date: 06/16/2005  
Date Tank Closed: Not reported  
Registered: True  
Tank Location: Underground  
Tank Type: Equivalent technology  
Material Code: 2712  
Common Name of Substance: Gasoline/Ethanol

Tightness Test Method: NN  
Date Test: Not reported  
Next Test Date: Not reported  
Pipe Model: Not reported  
Modified By: SJVANDEU  
Last Modified: 07/23/2015

#### Equipment Records:

J01 - Dispenser - Pressurized Dispenser  
K01 - Spill Prevention - Catch Basin  
A00 - Tank Internal Protection - None  
C02 - Pipe Location - Underground/On-ground  
I03 - Overfill - Automatic Shut-Off  
L01 - Piping Leak Detection - Interstitial - Electronic Monitoring  
L07 - Piping Leak Detection - Pressurized Piping Leak Detector  
B04 - Tank External Protection - Fiberglass  
H01 - Tank Leak Detection - Interstitial - Electronic Monitoring  
D11 - Pipe Type - Flexible Piping  
F00 - Pipe External Protection - None  
E04 - Piping Secondary Containment - Double walled UG  
G04 - Tank Secondary Containment - Double-Walled (Underground)

## Site Detail Report

Target Property: 48 SWINTON ST  
ALBANY, NY 12206

JOB: 15.5188

UST

**EDR ID:** U001844877 **DIST/DIR:** 0.248 WSW **ELEVATION:** 223 **MAP ID:** 35

**NAME:** THE SALVATION ARMY ARC

**Rev:** 09/27/2016

**ADDRESS:** 452 CLINTON AVE  
ALBANY, NY 12206  
ALBANY

**SOURCE:** NY Department of Environmental Conservation

### UST:

Id/Status: 4-029602 / Unregulated/Closed

Program Type: PBS

Region: STATE

DEC Region: 4

Expiration Date: N/A

UTM X: 601180.00000

UTM Y: 4724164.00000

Site Type: Trucking/Transportation/Fleet Operation

### Affiliation Records:

Site Id: 35055

Affiliation Type: Facility Owner

Company Name: THE SALVATION ARMY

Contact Type: Not reported

Contact Name: Not reported

Address1: 452 CLINTON AVE

Address2: Not reported

City: ALBANY

State: NY

Zip Code: 12206

Country Code: 001

Phone: (518) 465-2416

EMail: Not reported

Fax Number: Not reported

Modified By: TRANSLAT

Date Last Modified: 2004-03-04

Site Id: 35055

Affiliation Type: Mail Contact

Company Name: THE SALVATION ARMY

Contact Type: Not reported

Contact Name: Not reported

Address1: 452 CLINTON AVE

Address2: Not reported

City: ALBANY

State: NY

Zip Code: 12206

Country Code: 001

Phone: (518) 465-2416

EMail: Not reported

Fax Number: Not reported

Modified By: TRANSLAT

Date Last Modified: 2004-03-04

- Continued on next page -

## Site Detail Report

Target Property: 48 SWINTON ST  
ALBANY, NY 12206

JOB: 15.5188

UST

**EDR ID:** U001844877 **DIST/DIR:** 0.248 WSW **ELEVATION:** 223 **MAP ID:** 35

**NAME:** THE SALVATION ARMY ARC

**Rev:** 09/27/2016

**ADDRESS:** 452 CLINTON AVE  
ALBANY, NY 12206  
ALBANY

**SOURCE:** NY Department of Environmental Conservation

Site Id: 35055  
Affiliation Type: On-Site Operator  
Company Name: THE SALVATION ARMY ARC  
Contact Type: Not reported  
Contact Name: THE SALVATION ARMY  
Address1: Not reported  
Address2: Not reported  
City: Not reported  
State: NN  
Zip Code: Not reported  
Country Code: 001  
Phone: (518) 465-2416  
EMail: Not reported  
Fax Number: Not reported  
Modified By: TRANSLAT  
Date Last Modified: 2004-03-04

Site Id: 35055  
Affiliation Type: Emergency Contact  
Company Name: THE SALVATION ARMY  
Contact Type: Not reported  
Contact Name: CAPT. JOSEPH PAWLOWSKI  
Address1: Not reported  
Address2: Not reported  
City: Not reported  
State: NN  
Zip Code: Not reported  
Country Code: 001  
Phone: (518) 456-0105  
EMail: Not reported  
Fax Number: Not reported  
Modified By: TRANSLAT  
Date Last Modified: 2004-03-04

### Tank Info:

Tank Number: 1  
Tank ID: 85078  
Tank Status: Closed - Removed  
Material Name: Closed - Removed  
Capacity Gallons: 6000  
Install Date: 12/01/1974  
Date Tank Closed: 01/01/1999  
Registered: True

- Continued on next page -



## Site Detail Report

Target Property: 48 SWINTON ST  
ALBANY, NY 12206

JOB: 15.5188

### UST

**EDR ID:** U001844877 **DIST/DIR:** 0.248 WSW **ELEVATION:** 223 **MAP ID:** 35

**NAME:** THE SALVATION ARMY ARC

**Rev:** 09/27/2016

**ADDRESS:** 452 CLINTON AVE  
ALBANY, NY 12206  
ALBANY

**SOURCE:** NY Department of Environmental Conservation

Tank Location: Underground  
Tank Type: Steel/carbon steel  
Material Code: 0008  
Common Name of Substance: Diesel

Tightness Test Method: 03  
Date Test: 09/01/1996  
Next Test Date: Not reported  
Pipe Model: Not reported  
Modified By: TRANSLAT  
Last Modified: 03/04/2004

#### Equipment Records:

H00 - Tank Leak Detection - None  
B00 - Tank External Protection - None  
F00 - Pipe External Protection - None  
J02 - Dispenser - Suction Dispenser  
A00 - Tank Internal Protection - None  
C02 - Pipe Location - Underground/On-ground  
G00 - Tank Secondary Containment - None  
I00 - Overfill - None  
D02 - Pipe Type - Galvanized Steel

Tank Number: 2  
Tank ID: 85079  
Tank Status: Closed Prior to Micro Conversion, 03/91  
Material Name: Closed Prior to Micro Conversion, 03/91  
Capacity Gallons: 8000  
Install Date: 12/01/1974  
Date Tank Closed: Not reported  
Registered: True  
Tank Location: Underground  
Tank Type: Steel/carbon steel  
Material Code: 9999  
Common Name of Substance: Other

Tightness Test Method: NN  
Date Test: Not reported  
Next Test Date: Not reported  
Pipe Model: Not reported  
Modified By: TRANSLAT  
Last Modified: 03/04/2004

#### Equipment Records:

A00 - Tank Internal Protection - None

- Continued on next page -

## Site Detail Report

Target Property: 48 SWINTON ST  
ALBANY, NY 12206

JOB: 15.5188

UST

**EDR ID:** U001844877 **DIST/DIR:** 0.248 WSW **ELEVATION:** 223 **MAP ID:** 35

**NAME:** THE SALVATION ARMY ARC

**Rev:** 09/27/2016

**ADDRESS:** 452 CLINTON AVE  
ALBANY, NY 12206  
ALBANY

**SOURCE:** NY Department of Environmental Conservation

G00 - Tank Secondary Containment - None  
I00 - Overfill - None  
H00 - Tank Leak Detection - None  
B00 - Tank External Protection - None  
F00 - Pipe External Protection - None  
C00 - Pipe Location - No Piping  
J02 - Dispenser - Suction Dispenser  
D02 - Pipe Type - Galvanized Steel

## Database Descriptions

**NPL:** NPL National Priorities List (Superfund). The NPL is a subset of CERCLIS and identifies over 1,200 sites for priority cleanup under the Superfund Program. NPL sites may encompass relatively large areas. As such, EDR provides polygon coverage for over 1,000 NPL site boundaries produced by EPA's Environmental Photographic Interpretation Center (EPIC) and regional EPA offices. NPL - National Priority List Proposed NPL - Proposed National Priority List Sites.

**NPL Delisted:** Delisted NPL The National Oil and Hazardous Substances Pollution Contingency Plan (NCP) establishes the criteria that the EPA uses to delete sites from the NPL. In accordance with 40 CFR 300.425.(e), sites may be deleted from the NPL where no further response is appropriate. Delisted NPL - National Priority List Deletions

**CERCLIS:** SEMS SEMS (Superfund Enterprise Management System) tracks hazardous waste sites, potentially hazardous waste sites, and remedial activities performed in support of EPA's Superfund Program across the United States. The list was formerly know as CERCLIS, renamed to SEMS by the EPA in 2015. The list contains data on potentially hazardous waste sites that have been reported to the USEPA by states, municipalities, private companies and private persons, pursuant to Section 103 of the Comprehensive Environmental Response, Compensation, and Liability Act (CERCLA). This dataset also contains sites which are either proposed to or on the National Priorities List (NPL) and the sites which are in the screening and assessment phase for possible inclusion on the NPL. SEMS - Superfund Enterprise Management System

**NFRAP:** SEMS-ARCHIVE SEMS-ARCHIVE (Superfund Enterprise Management System Archive) tracks sites that have no further interest under the Federal Superfund Program based on available information. The list was formerly known as the CERCLIS-NFRAP, renamed to SEMS ARCHIVE by the EPA in 2015. EPA may perform a minimal level of assessment work at a site while it is archived if site conditions change and/or new information becomes available. Archived sites have been removed and archived from the inventory of SEMS sites. Archived status indicates that, to the best of EPA's knowledge, assessment at a site has been completed and that EPA has determined no further steps will be taken to list the site on the National Priorities List (NPL), unless information indicates this decision was not appropriate or other considerations require a recommendation for listing at a later time. The decision does not necessarily mean that there is no hazard associated with a given site; it only means that, based upon available information, the location is not judged to be potential NPL site. SEMS-ARCHIVE - Superfund Enterprise Management System Archive

**RCRA COR ACT:** CORRACTS CORRACTS identifies hazardous waste handlers with RCRA corrective action activity. CORRACTS - Corrective Action Report

**RCRA TSD:** RCRA-TSDF RCRAInfo is EPA's comprehensive information system, providing access to data supporting the Resource Conservation and Recovery Act (RCRA) of 1976 and the Hazardous and Solid Waste Amendments (HSWA) of 1984. The database includes selective information on sites which generate, transport, store, treat and/or dispose of hazardous waste as defined by the Resource Conservation and Recovery Act (RCRA). Transporters are individuals or entities that move hazardous waste from the generator offsite to a facility that can recycle, treat, store, or dispose of the waste. TSDFs treat, store, or dispose of the waste. RCRA-TSDF - RCRA - Treatment, Storage and Disposal

**RCRA GEN:** RCRA-LQG RCRAInfo is EPA's comprehensive information system, providing access to data supporting the Resource Conservation and Recovery Act (RCRA) of 1976 and the Hazardous and Solid Waste Amendments (HSWA) of 1984. The database includes selective information on sites which generate, transport, store, treat and/or dispose of hazardous waste as defined by the Resource Conservation and Recovery Act (RCRA). Large quantity generators (LQGs) generate over 1,000 kilograms (kg) of hazardous waste, or over 1 kg of acutely hazardous waste per month. RCRA-LQG - RCRA - Large Quantity Generators RCRA-SQG - RCRA - Small Quantity Generators. RCRA-CESQG - RCRA - Conditionally Exempt Small Quantity Generators.

**Federal IC / EC:** US ENG CONTROLS A listing of sites with engineering controls in place. Engineering controls include various forms of caps, building foundations, liners, and treatment methods to create pathway elimination for regulated substances to enter environmental media or effect human health. US ENG CONTROLS - Engineering Controls Sites List US INST CONTROL - Sites with Institutional Controls.

## Database Descriptions

ERNS: ERNS Emergency Response Notification System. ERNS records and stores information on reported releases of oil and hazardous substances. ERNS - Emergency Response Notification System

State/Tribal CERCLIS: SHWS Referred to as the State Superfund Program, the Inactive Hazardous Waste Disposal Site Remedial Program is the cleanup program for inactive hazardous waste sites and now includes hazardous substance sites SHWS - Inactive Hazardous Waste Disposal Sites in New York State

State/Tribal SWL: SWF/LF Solid Waste Facilities/Landfill Sites. SWF/LF type records typically contain an inventory of solid waste disposal facilities or landfills in a particular state. Depending on the state, these may be active or inactive facilities or open dumps that failed to meet RCRA Subtitle D Section 4004 criteria for solid waste landfills or disposal sites. SWF/LF - Facility Register

State/Tribal LTANKS: INDIAN LUST R5 INDIAN LUST R7 - Leaking Underground Storage Tanks on Indian Land. INDIAN LUST R9 - Leaking Underground Storage Tanks on Indian Land. INDIAN LUST R1 - Leaking Underground Storage Tanks on Indian Land. INDIAN LUST R10 - Leaking Underground Storage Tanks on Indian Land. INDIAN LUST R4 - Leaking Underground Storage Tanks on Indian Land. INDIAN LUST R6 - Leaking Underground Storage Tanks on Indian Land. INDIAN LUST R8 - Leaking Underground Storage Tanks on Indian Land. LUSTs on Indian land in Iowa, Kansas, and Nebraska INDIAN LUST R8 - Leaking Underground Storage Tanks on Indian Land LTANKS - Spills Information Database. HIST LTANKS - Listing of Leaking Storage Tanks.

State/Tribal Tanks: UST Facilities that have petroleum storage capacities in excess of 1,100 gallons and less than 400,000 gallons. UST - Petroleum Bulk Storage (PBS) Database CBS UST - Chemical Bulk Storage Database. MOSF UST - Major Oil Storage Facilities Database. MOSF - Major Oil Storage Facility Site Listing. CBS - Chemical Bulk Storage Site Listing. AST - Petroleum Bulk Storage. CBS AST - Chemical Bulk Storage Database. MOSF AST - Major Oil Storage Facilities Database. INDIAN UST R5 - Underground Storage Tanks on Indian Land. INDIAN UST R1 - Underground Storage Tanks on Indian Land. INDIAN UST R7 - Underground Storage Tanks on Indian Land. INDIAN UST R10 - Underground Storage Tanks on Indian Land. INDIAN UST R8 - Underground Storage Tanks on Indian Land. INDIAN UST R9 - Underground Storage Tanks on Indian Land. INDIAN UST R4 - Underground Storage Tanks on Indian Land. INDIAN UST R6 - Underground Storage Tanks on Indian Land. TANKS NASSAU - Registered Tank Database in Nassau County. TANKS - Storage Tank Facility Listing.

State/Tribal IC / EC: ENV RES DECL RES DECL - Restrictive Declarations Listing. The Environmental Restrictive Declarations (ERD) listed were recorded in connection with a zoning action against the noted Tax Blocks and Tax Lots, or portion thereof, and are available in the property records on file at the Office of the City Register for Bronx, Kings, New York and Queens counties or at the Richmond County Clerk's office. They contain environmental requirements with respect to hazardous materials, air quality and/or noise in accordance with Section 11-15 of this Resolution. RES DECL - Environmental Restrictive Declarations ENG CONTROLS - Registry of Engineering Controls. INST CONTROL - Registry of Institutional Controls.

ST/Tribal Brownfields: BROWNFIELDS A Brownfield is any real property where redevelopment or re-use may be complicated by the presence or potential presence of a hazardous waste, petroleum, pollutant, or contaminant. BROWNFIELDS - Brownfields Site List ERP - Environmental Restoration Program Listing.

US Brownfields: US BROWNFIELDS Brownfields are real property, the expansion, redevelopment, or reuse of which may be complicated by the presence or potential presence of a hazardous substance, pollutant, or contaminant. Cleaning up and reinvesting in these properties takes development pressures off of undeveloped, open land, and both improves and protects the environment. Assessment, Cleanup and Redevelopment Exchange System (ACRES) stores information reported by EPA Brownfields grant recipients on brownfields properties assessed or cleaned up with grant funding as well as information on Targeted Brownfields Assessments performed by EPA Regions. A listing of ACRES Brownfield sites is obtained from Cleanups in My Community. Cleanups in My Community provides information on Brownfields properties for which information is reported back to EPA, as well as areas served by Brownfields grant programs. US BROWNFIELDS - A Listing of Brownfields Sites

## Database Descriptions

Other Haz Sites: US CDL A listing of clandestine drug lab locations. The U.S. Department of Justice ("the Department") provides this web site as a public service. It contains addresses of some locations where law enforcement agencies reported they found chemicals or other items that indicated the presence of either clandestine drug laboratories or dumpsites. In most cases, the source of the entries is not the Department, and the Department has not verified the entry and does not guarantee its accuracy. Members of the public must verify the accuracy of all entries by, for example, contacting local law enforcement and local health departments. US CDL - Clandestine Drug Labs

Other Tanks: CORTLAND CO. UST A listing of underground storage tank sites located in Cortland County. CORTLAND CO. UST - Cortland County Storage Tank Listing WESTCHESTER CO. UST - Listing of Storage Tanks. NASSAU CO. UST - Registered Tank Database. ROCKLAND CO. UST - Petroleum Bulk Storage Database. SUFFOLK CO. UST - Storage Tank Database. NCFM UST - Storage Tank Database. HIST UST - Historical Petroleum Bulk Storage Database. CORTLAND CO. AST - Cortland County Storage Tank Listing. WESTCHESTER CO. AST - Listing of Storage Tanks. NASSAU CO. AST - Registered Tank Database. ROCKLAND CO. AST - Petroleum Bulk Storage Database. SUFFOLK CO. AST - Storage Tank Database. NCFM AST - Storage Tank Database. HIST AST - Historical Petroleum Bulk Storage Database.

Spills: HMIRS Hazardous Materials Incident Report System. HMIRS contains hazardous material spill incidents reported to DOT. HMIRS - Hazardous Materials Information Reporting System SPILLS - Spills Information Database. HIST SPILLS - SPILLS Database. SPILLS 90 - SPILLS90 data from FirstSearch. SPILLS 80 - SPILLS80 data from FirstSearch.

Other: RCRA NonGen / NLR RCRAInfo is EPA's comprehensive information system, providing access to data supporting the Resource Conservation and Recovery Act (RCRA) of 1976 and the Hazardous and Solid Waste Amendments (HSWA) of 1984. The database includes selective information on sites which generate, transport, store, treat and/or dispose of hazardous waste as defined by the Resource Conservation and Recovery Act (RCRA). Non-Generators do not presently generate hazardous waste. RCRA NonGen / NLR - RCRA - Non Generators / No Longer Regulated FEDLAND - Federal and Indian Lands. TSCA - Toxic Substances Control Act. TRIS - Toxic Chemical Release Inventory System. SSTS - Section 7 Tracking Systems. RAATS - RCRA Administrative Action Tracking System. PRP - Potentially Responsible Parties. PADS - PCB Activity Database System. ICIS - Integrated Compliance Information System. FTTS - FIFRA/ TSCA Tracking System - FIFRA (Federal Insecticide, Fungicide, & Rodenticide Act)/TSCA (Toxic Substances Control Act). FTTS INSP - FIFRA/ TSCA Tracking System - FIFRA (Federal Insecticide, Fungicide, & Rodenticide Act)/TSCA (Toxic Substances Control Act). MLTS - Material Licensing Tracking System. RADINFO - Radiation Information Database. BRS - Biennial Reporting System. INDIAN RESERV - Indian Reservations. US AIRS (AFS) - Aerometric Information Retrieval System Facility Subsystem (AFS). US AIRS MINOR - Air Facility System Data. FINDS - Facility Index System/Facility Registry System. DRYCLEANERS - Registered Drycleaners. HSWDS - Hazardous Substance Waste Disposal Site Inventory. NY MANIFEST - Facility and Manifest Data. SPDES - State Pollutant Discharge Elimination System.

## Database Sources

NPL: EPA

Updated Quarterly

NPL Delisted: EPA

Updated Quarterly

CERCLIS: EPA

Updated Quarterly

NFRAP: EPA

Updated Quarterly

RCRA COR ACT: EPA

Updated Quarterly

RCRA TSD: Environmental Protection Agency

Updated Quarterly

RCRA GEN: Environmental Protection Agency

Updated Quarterly

Federal IC / EC: Environmental Protection Agency

Varies

ERNS: National Response Center, United States Coast Guard

Updated Annually

State/Tribal CERCLIS: Department of Environmental Conservation

Updated Annually

State/Tribal SWL: Department of Environmental Conservation

Updated Semi-Annually

State/Tribal LTANKS: EPA Region 4

Updated Semi-Annually

State/Tribal Tanks: Department of Environmental Conservation

No Update Planned

## Database Sources

State/Tribal IC / EC: NYC Department of City Planning

Varies

ST/Tribal Brownfields: Department of Environmental Conservation

Updated Semi-Annually

US Brownfields: Environmental Protection Agency

Updated Semi-Annually

Other Haz Sites: Drug Enforcement Administration

Updated Quarterly

Other Tanks: Cortland County Health Department

Updated Quarterly

Spills: U.S. Department of Transportation

Updated Annually

Other: Environmental Protection Agency

Varies

## Street Name Report for Streets near the Target Property

Target Property: 48 SWINTON ST  
ALBANY, NY 12206

JOB: 15.5188

Street Name	Dist/Dir	Street Name	Dist/Dir
1st St	0.16 SW		
2nd St	0.10 SW		
3rd St	0.04 SW		
Beverly Ave	0.16 NE		
Clinton Ave	0.22 SW		
Colonie St	0.12 East		
Judson St	0.14 NW		
Lexington Ave	0.10 SW		
Livingston Ave	0.02 NE		
McArdle Ave	0.04 East		
McCrossin Ave	0.23 NE		
Northern Blvd	0.18 ESE		
Oak St	0.11 SE		
Pennsylvania Ave	0.08 ESE		
Swinton St	0.01 SW		
Thornton St	0.02 NW		
US-9 N	0.17 SE		
US-9 S	0.17 SE		
Wilkins Ave	0.07 NNW		



# EDR ZIP Code Scan Report

ZIP	EDR-ID	Facility ID	Name	Address	Map/Dir/Dist	City	State	Databases
** - Indicates location may or may not be in requested radius. Site has not been assigned a latitude/longitude coordinate. Further review recommended.								
12203	S112598627				**	ALBANY	NY	
12203	S112598010				**	ALBANY	NY	
12203	S112597888				**	ALBANY	NY	
12203	1016249287	110008017207	MCKOWNVILLE SUBSTATION	RTE 20	**	MCKOWNVILLE	NY	FINDS
12203	1000344108	NYD981076805	MCKOWNVILLE SUBSTATION	RTE 20	**	MCKOWNVILLE	NY	RCRA-NonGen
12203	S117564868		NYSDOT	RTE 20 NORTHWAY CONNECTOR &	**	GUILDERLAND	NY	NY MANIFEST
12203	1001968821	NYR000079921	NYSDOT BIN 1073120	RTE 20 NORTHWAY CONNECTOR &	**	GUILDERLAND	NY	RCRA-NonGen
12203	1016256021	110008110659	NYSDOT BIN 1073120	RTE 20 NORTHWAY CONNECTOR &		GUILDERLAND	NY	FINDS
12203	1000790944	NYD987024403	NYSDOT BIN 1015980	RTE 20 OVER RTE 85		ALBANY	NY	NY MANIFEST, RCRA-NonGen
12203	1016253831	110008083279	NYSDOT BIN 1015980	RTE 20 OVER RTE 85		ALBANY	NY	FINDS
12203	A100344018		SUNY POLYTECHNIC INSTITUTE	251 - 255 FULLER RD		ALBANY	NY	NASSAU CO. AST
12203	1004758255	NYD986990083	NYSDOT BIN 1004200	RTE 7 OVER I-890	**	ALBANY	NY	RCRA-NonGen
12203	1016252827	110008071781	NYSDOT BIN 1004200	RTE 7 OVER I-890		ALBANY	NY	FINDS
12203	1016251220	110008042340	NYSDOT BIN 1060322	RTE 85 OVER BERKSHIRE BLVD		ALBANY	NY	FINDS
12203	1000446675	NYD986909299	NYSDOT BIN 1060322	RTE 85 OVER BERKSHIRE BLVD		ALBANY	NY	RCRA-NonGen
12203	S117562864		NYSDOT	RTE 85 OVER BERKSHIRE BLVD	**	ALBANY	NY	NY MANIFEST
12203	1000446674	NYD986909281	NYSDOT BIN 1060321	RTE 85 OVER BERKSHIRE BLVD		ALBANY	NY	RCRA-NonGen
12203	S117562865		NYSDOT	RTE 85 OVER BERKSHIRE BLVD	**	ALBANY	NY	NY MANIFEST
12203	1016251219	110008042331	NYSDOT BIN 1060321	RTE 85 OVER BERKSHIRE BLVD		ALBANY	NY	FINDS
12203	1012110851	110038862549	NYSDOT BIN 1073149	RTE 910D OVER CROSSGATE MALL	**	GUILDERLAND	NY	FINDS
12203	1012186622	NYR000164848	NYSDOT BIN 1073149	RTE 910D OVER CROSSGATE MALL	**	GUILDERLAND	NY	RCRAInfo-LQG
12203	S118460534		ROADWAY	ALBRIGHT AVE & PALMA BLVD		GUILDERLAND	NY	SPILLS
12203	U004048241	4-162809	SCHOOL NO 16	41 NORTH ALLEN STREET		ALBANY	NY	NASSAU CO. AST
12203	U003398097	4-162809	SCHOOL NO 16	41 NORTH ALLEN STREET		ALBANY	NY	HIST AST
12203	1016322490	110019459021	ANDOVER RD PROPERTY MINE	ANDOVER RD		NORTH BETHLEHEM	NY	FINDS
12203	1016338207	110024866340	BEVERWYCK	40 BEVERWYCK LN		NORTH BETHLEHEM	NY	FINDS
12203	1000246569	NYD122753080	KONICA BUSINESS MACHINES USA	PO BOX 3530 EXECUTIVE TOWER		ALBANY	NY	RCRA-NonGen
12203	1016248669	110008008994	KONICA BUSINESS MACHINES USA	PO BOX 3530 EXECUTIVE TOWER	**	ALBANY	NY	FINDS
12203	1006803409		DAWN DOMES MANAGEMENT - CAMPUS	6 BREVATOR ST		ALBANY	NY	FTTS
12203	S109205057		NAT GRID TRANSFORMER NIMO	BRIAR AVE POLE 2	**	ALBANY	NY	SPILLS
12203	1016691564	110046430545	NYS THRUWAY BRIDGE MP 146.85	BRIDGE - MP 146.85 - WESTERN A	**	MCKOWNVILLE	NY	FINDS
12203	S105998944	0301511	MICHAELS RES BROOKLINE	81 BROOKLINE AVE		ALBANY	NY	LTANKS
12203	1016249305	110008017387	WESTMERE SUBSTATION	BROOKS RD		WESTMERE	NY	FINDS
12203	1000415006	NYD981077001	WESTMERE SUBSTATION	BROOKS RD	**	WESTMERE	NY	NY MANIFEST, RCRA-NonGen
12203	S109206985		CDTA BUS I-90 EXIT 2 & 3 E	I-90 BTWN EXIT 2 & 3 E	**	ALBANY	NY	SPILLS
12203	S118263220		BRIARWOOD COMMONS	507 CHURCH ROAD AND BRIARWOOD CC		GUILDERLAND	NY	SPILLS
12203	1007809597	110019721363	AVILA LIVING CENTER	COLUMBIA CIRCLE DR	**	ALBANY	NY	FINDS
12203	1000693909	110004489367	NEWKIRK PRODUCTS INC	15 CORPORATE CIR		ALBANY	NY	NY MANIFEST, RCRAInfo-SQG, FINDS
12203	1007816191	110019787444	ALBANY MOLECULAR RESEARCH INC	21 CORPORATE CIRCLE		ALBANY	NY	FINDS
12203	1004762817	NYR000100776	ALBANY MOLECULAR RESEARCH INC	30 CORPORATE CIRCLE		ALBANY	NY	NY MANIFEST, RCRAInfo-LQG
12203	U000381970	4-019828	JORDAN MARSH COMPANY	CROSS GATES MALL		GUILDERLAND	NY	NASSAU CO. UST
12203	1010161927	110030466467	BURLINGTON COAT FACTORY	1 CROSSGATES MALL RD		ALBANY	NY	FINDS
12203	1010168659	110030462746	OLD NAVY	1 CROSSGATES MALL RD		ALBANY	NY	FINDS
12203	1010161928	110030466476	BORDERS	1 CROSSGATES MALL RD		ALBANY	NY	FINDS
12203	1010325226	NYN008016081	HALLMARK	1 CROSSGATES MALL RD		ALBANY	NY	RCRA-CESQG
12203	1010325208	NYN008015992	CROSSGATES MALL	1 CROSSGATES MALL RD		ALBANY	NY	RCRA-CESQG
12203	1010161923	110030466387	HALLMARK	1 CROSSGATES MALL RD		ALBANY	NY	FINDS
12203	1010325210	NYN008016008	J C PENNEY	1 CROSSGATES MALL RD		ALBANY	NY	RCRA-CESQG
12203	1010325214	NYN008016024	BURLINGTON COAT FACTORY	1 CROSSGATES MALL RD		ALBANY	NY	RCRA-CESQG
12203	1010161925	110030466449	CVS PHARMACY	1 CROSSGATES MALL RD		ALBANY	NY	FINDS
12203	1010325218	NYN008016040	DICK'S SPORTING GOODS	1 CROSSGATES MALL RD		ALBANY	NY	RCRA-CESQG
12203	1010168662	110030462773	MACY'S	1 CROSSGATES MALL RD		ALBANY	NY	FINDS
12203	1010325220	NYN008016057	BORDERS	1 CROSSGATES MALL RD		ALBANY	NY	RCRA-CESQG
12203	1010161922	110030466378	J C PENNEY	1 CROSSGATES MALL RD		ALBANY	NY	FINDS
12203	1010325212	NYN008016016	OLD NAVY	1 CROSSGATES MALL RD		ALBANY	NY	RCRA-CESQG
12203	1010325216	NYN008016032	BEST BUY	1 CROSSGATES MALL RD		ALBANY	NY	RCRA-CESQG
12203	1010161924	110030466403	DICK'S SPORTING GOODS	1 CROSSGATES MALL RD		ALBANY	NY	FINDS
12203	1010325224	NYN008016073	CVS PHARMACY	1 CROSSGATES MALL RD		ALBANY	NY	RCRA-CESQG
12203	1010161929	110030466485	BEST BUY	1 CROSSGATES MALL RD		ALBANY	NY	FINDS
12203	1010161926	110030466458	CROSSGATES MALL	1 CROSSGATES MALL ROAD		ALBANY	NY	ICIS, FINDS
12203	1001968822	NYR000079939	NYSDOT	CROSSGATES RD & I-87 THRUWAY	**	GUILDERLAND	NY	NY MANIFEST, RCRA-NonGen
12203	S107658739	0514096	FIRST BAPTIST CHURCH DELAWARE TNP	431 DELAWARE TURNPIKE		ALBANY	NY	SPILLS
12203	U001845376	4-143111	UNIVERSITY AT ALBANY, SUNY	DOWNTOWN		ALBANY	NY	NASSAU CO. AST, NASSAU CO. UST
12203	1007800272	110019627910	BIG V SHOPRITE	DUNNING RD NEAR GIBBS CRT	**	ALBANY	NY	FINDS
12203	1001968793	NYR000079640	NYSDOT	I-90 EB RAMP TO I-87 NB I-90	**	ALBANY	NY	NY MANIFEST, RCRA-NonGen
12203	1016255994	110008110374	NYSDOT BIN 1073540	I-90 EB RAMP TO I-87 NB I-90		ALBANY	NY	FINDS
12203	S107658722	0513994	OLDER RES ENGLEWOOD PL	7 ENGLEWOOD PLACE		ALBANY	NY	LTANKS

# EDR ZIP Code Scan Report

ZIP	EDR-ID	Facility ID	Name	Address	Map/Dir/Dist	City	State	Databases
12203	S110139542		WASTE MGT BLDG 7 EXECUTIVE DR	7 EXECUTIVE CENTER DR BLDG 7		ALBANY	NY	SPILLS
12203	1009233558		NYNEX CORP	EXECUTIVE PARK DR	**	ALBANY	NY	NY MANIFEST
12203	S105996562	0205330	CONWAY RES FAIRLAWN AVE	37 FAIRLAWN AVE		ALBANY	NY	LTANKS
12203	1000182167	NYD001236876	MERCURY PAINT CORP.	4808 FARRAGUT RD		BROOKLYN	NY	ICIS, RCRA-NonGen
12203	S108410984	4-000311	UNIVERSITY OF ALBANY POLYTECHNIC	141, 251-257 FULLER ROAD		ALBANY	NY	CBS
12203	1008218048	110022309385	ALBANY - NANOTECH BUILDING	251 FULLER RD		ALBANY	NY	FINDS
12203	1008374452	NYR000131912	ALBANY - NANOTECH BUILDING	251 FULLER RD		ALBANY	NY	RCRA-NonGen
12203	1017448423	110015687728	SUNY POLYTECHNIC INSTITUTE	251-255 FULLER ROAD		ALBANY	NY	FINDS
12203	1007112575	NYR000118562	SUNY POLYTECHNIC INSTITUTE	251-257 FULLER RD		ALBANY	NY	NY MANIFEST, RCRAInfo-LQG
12203	2016004127		253 FULLER RD	253 FULLER RD		Albany	NY	HMIRS
12203	1016003865	110045353880	UNIVERSITY AT ALBANY INSTITUTE FOR	255 FULLER RD		ALBANY	NY	FINDS
12203	1007813055	110019755987	ANSIS BIRZNIEKS PROPERTY	44 GARDEN AVENUE		ALBANY	NY	FINDS
12203	1016325324	110019557228	HILSON PROPERTY	12 GASKILL AVE & HILLCREST AVE	**	ALBANY	NY	FINDS
12203	S109206344		NAT GRID TRANSFORMER HOLLYWOOD	17 HOLLYWOOD AVE POLE 17		ALBANY	NY	SPILLS
12203	S110138857		MOHAMMED RES HOMESTEAD AVE	89 HOMESTEAD AVE		ALBANY	NY	SPILLS
12203	S111456773		MAINCARE HUDSON AVE	400 HUDSON AVE		ALBANY	NY	SPILLS
12203	S106971692	0409506	PARKS RES HUDSON AVE	675 HUDSON AVE		ALBANY	NY	SPILLS
12203	S105996606	0205514	CAREY RES JASE CT	22 JASE CT		ALBANY	NY	LTANKS
12203	S107523113	0508558	PAPA PROP. JOELSON CT	7 JOELSON CT		ALBANY	NY	LTANKS
12203	1008218648		OXFORD HEIGHTS APTS	6211 JOHNSTON RD		ALBANY	NY	FTTS
12203	1010418926	110032930639	CATALDO PROPERTY	6216 JOHNSTON RD		GUILDERLAND	NY	FINDS
12203	S109828399		WESTMERE ELEMENTARY SCHOOL JOHN	6270 JOHNSTON RD		GUILDERLAND	NY	SPILLS
12203	U000383209	4-013013	WESTMERE ELEMENTARY SCHOOL	JOHNSTON ROAD		ALBANY	NY	NASSAU CO. UST
12203	S109582626		ROSENTHAL RES KAKELY AVE	39 KAKELY AVE		ALBANY	NY	SPILLS
12203	S108956227	0708319	KNOX ST	158 KNOX ST		ALBANY	NY	SPILLS
12203	S106968581	0502840	CDTA BUS KRUMKILL RD	KRUMKILL RD	**	ALBANY	NY	SPILLS
12203	S107658784	0514364	OFFICE BLDG N. LAKE AVE (BTWN SHER	116 N. LAKE AVE		ALBANY	NY	SPILLS
12203	S108465976	0612400	VICCHIULLO RES S. LAKE AVE	27 S. LAKE AVE		ALBANY	NY	SPILLS
12203	U001323631	4-600156	55 SOUTH LAKE APT.	55 SOUTH LAKE		ALBANY	NY	HIST UST, NASSAU CO. UST
12203	U004047546	4-600959	MAYFLOWER APARTMENTS	6 SOUTH LAKE AVE		ALBANY	NY	NASSAU CO. UST
12203	1010149612		BLUMENBERG REALTY	71 SOUTH LAKE AVE		ALBANY	NY	FTTS
12203	1010168686	110030469222	BLUMENBERG REALTY	71 SOUTH LAKE AVENUE		ALBANY	NY	FINDS
12203	S111738535		BERMAN RES W. LAWRENCE ST	188 W. LAWRENCE ST		ALBANY	NY	SPILLS
12203	94249998			LOCK NO.9	**	GLENVILLE	NY	ERNS
12203	S109581183		MARTIN LOCUST HILL RD	2 LOCUST HILL RD		ALBANY GUILDERLAND	NY	SPILLS
12203	S106382769	0312648	MADISON THEATER	1028-1036 MADISON AVE		ALBANY	NY	SPILLS
12203	U000382465	4-088307	GETTY 58255	1066 MADISON AVE		ALBANY	NY	NASSAU CO. UST
12203	S102156471	9212297	MADISON AVE ASSOC	731 MADISON AVE		ALBANY	NY	SPILLS, LTANKS
12203	S102233697	9509978	OFFICE BUILDING MADISON AVE	747 MADISON AVE		ALBANY	NY	LTANKS
12203	S105999209	0302786	750 MADISON LLC	750 MADISON AVE		ALBANY	NY	LTANKS
12203	S106868426	0501008	WASTE MGT ROLLOFF MADISON AVE	915 MADISON AVE		ALBANY	NY	SPILLS
12203	1000108180	NYD080457955	THE COLLEGE OF SAINT ROSE	919A MADISON AVENUE		ALBANY	NY	HIST UST, SPILLS, PADS, NY MANIFEST, RCRAInfo-LQG
12203	S106969878	0504749	COLLEGE OF ST ROSE MADISON AVE CS	920 MADISON AVE CSR		ALBANY	NY	SPILLS
12203	S107522652	0512739	NIMO TRANSFORMER MADISON	MADISON AVE @ WASHINGTON PARK		ALBANY	NY	SPILLS
12203	S106126983	0310518	DRUMS S. MAIN AVE	141 S. MAIN AVE		ALBANY	NY	SPILLS
12203	S109206879		RES S. MAIN AVE	186 S. MAIN AVE		ALBANY	NY	SPILLS
12203	1010149828		NORTH MAIN REALTY INC.	40 NORTH MAIN AVE		ALBANY	NY	FTTS
12203	1010155156	110030462568	NORTH MAIN REALTY, INC.	40 NORTH MAIN AVENUE		ALBANY	NY	FINDS
12203	1015731645	NY4210021412	US MILITARY	90 N MAIN AVE		ALBANY	NY	NY MANIFEST, CERCLIS, RCRA-CESQG
12203	U000382220	4-011002	O'DONOVAN AFRC	90 NORTH MAIN AVE.		ALBANY	NY	SHWS, NASSAU CO. UST
12203	S108057507	0602958	CAR ODOR S. MAIN ST	91 S. MAIN ST		ALBANY	NY	SPILLS
12203	1000791661	110008085455	E C S OF NY INC	834 MAPLE HILL RD		ALBANY	NY	RCRA-NonGen, FINDS
12203	1001124938	110004530776	CASON INC	17 MAYNES AVE		ALBANY	NY	RCRA-NonGen, FINDS
12203	S106968447	0502666	NIMO TRANSFORMER MORRIS ST	553 MORRIS STREET		ALBANY	NY	SPILLS
12203	1010426396	110032635682	NYS THRUWAY - BRIDGE MILEPOST 145.3	BR MP 145.38 - I-87 THRUWAY	**	ALBANY	NY	FINDS
12203	1010566457	NYR000151068	NYS THRUWAY AUTH BRIDGE MILEPOST	BR MP 145.38 - I-87 THRUWAY	**	ALBANY	NY	NY MANIFEST, RCRAInfo-LQG
12203	S110044690		SCHRADER I-87 @ I-90 EXIT 24 TWY MP 1	I-87 MP 148.1 N EXIT 24 @ I-90 TWY	**	ALBANY	NY	SPILLS
12203	1001968791	NYR000079624	NYSDOT BIN 1073522	I-87 NB & I-87 SB RAMP TO	**	ALBANY	NY	RCRA-NonGen
12203	1016255992	110008110356	NYSDOT BIN 1073522	I-87 NB & I-87 SB RAMP TO		ALBANY	NY	FINDS
12203	1001968781	NYR000079525	NYSDOT	I-87 NB & I-90	**	ALBANY	NY	NY MANIFEST, RCRA-NonGen
12203	1016255982	110008110258	NYSDOT BIN 1033102	I-87 NB & I-90		ALBANY	NY	FINDS
12203	1001968789	NYR000079608	NYSDOT BIN 1073512	I-87 NB & I-90 EB RAMP TO	**	ALBANY	NY	RCRA-NonGen
12203	1016255990	110008110338	NYSDOT BIN 1073512	I-87 NB & I-90 EB RAMP TO		ALBANY	NY	FINDS
12203	1016255984	110008110276	NYSDOT BIN 1033112	I-87 NB & RENSSELAER LAKE		ALBANY	NY	FINDS
12203	1001968783	NYR000079541	NYSDOT BIN 1033112	I-87 NB & RENSSELAER LAKE	**	ALBANY	NY	RCRA-NonGen
12203	S110242335		CHELSEA RIDGE APARTMENTS STP	NEAR RTE 9D & CHELSEA RD		WAPPINGERS FALLS	NY	CBS
12203	S108294224	0607004	DUMPED IN DRAIN NEW SCOTLAND	NEW SCOTLAND/ GROVE AVE		ALBANY	NY	SPILLS
12203	U000724526	4-600089	WASHINGTON AVE. TOLL BARRIER	NEW YORK STATE THRUWAY		ALBANY	NY	NASSAU CO. AST, NASSAU

# EDR ZIP Code Scan Report

ZIP	EDR-ID	Facility ID	Name	Address	Map/Dir/Dist	City	State	Databases
12203	S109373880		TRUCK ACCIDENT/FIRE TWY EXIT 24 MP	NYS TWY MP 148.1 W EXIT 24 I-90 @ I-87	**	ALBANY	NY	CO. UST
12203	1016249293	110008017261	OLD KRUMKILL SUBSTATION	OLD KRUMKILL RD		ALBANY	NY	SPILLS
12203	1000121502	NYD981076870	NIAGARA MOHAWK POWER	OLD KRUMKILL RD		ALBANY	NY	FINDS
12203	S102156434	9210223	OLD KRUMKILL RD DRUMS	OLD KRUMKILL RD		ALBANY	NY	NY MANIFEST, RCRA-NonGen
12203	1010149616		BUY WISE REALTY	ONE RAPP RD	**	ALBANT	NY	SPILLS
12203	1010164059	110030477348	BUY WISE REALTY	ONE RAPP ROAD	**	ALBANY	NY	FTTS
12203	S109205498		NAT GRID TRANSFORMER NIMO	ONEIDA TERR @ CATHERINE ST POLE#21		ALBANY	NY	FINDS
12203	1004760686	110004544397	UNIVERSITY AT ALBANY ALUMNI	221 ONTARIO ST PIERCE HALL		ALBANY	NY	SPILLS
								NY MANIFEST, RCRA-NonGen,
								FINDS
12203	2000521362			566 ONTARIO	**	ALBANY	NY	ERNS
12203	1016873177	110059732650	CHIN PROPERTY	73 ORCHARD AVE		ALBANY	NY	FINDS
12203	U003652164	4-600641	WMHT TRANSMITTER	PINNACLE ROAD		NEW SCOTLAND	NY	NASSAU CO. UST
12203	S102640169	4-000179	POINT OF WOODS HOMEOWNERS	POINT OF WOODS DRIVE		ALBANY	NY	CBS AST, CBS
12203	2010010097		95 POST ROAD	95 POST ROAD		ALBANY	NY	HMIRS
12203	S107408744	0506809	NIMO TRANSFORMER QUAIL	139 QUAIL STREET		ALBANY	NY	SPILLS
12203	S106002106	0112117	PINE BUSH PRESERVE DRUM	RAPP RD PINE BUSH DRUM	**	ALBANY	NY	SPILLS
12203	S105972568	401001	ALBANY CITY LANDFILL	RAPP ROAD		COLONIE	NY	SHWS
12203	1016399594	110055334516	MILL HILL PUD PHASE IV	ST RTE 155	**	GUILDERLAND	NY	FINDS
12203	1017389233	110062876188	BLESSINGS CORNER	572 RUSSELL RD		BETHLEHEM	NY	FINDS
12203	1017377429	110061519904	FISKE RESIDENTIAL SUBDIVISION	RUSSELL RD	**	BETHLEHEM	NY	FINDS
12203	1016340770	110030820654	MILLWOOD ESTATES SUBDIVISION	RUSSELL RD		NORTH BETHLEHEM	NY	FINDS
12203	1001968790	NYR000079616	NYSDOT BIN 1073521	I-87 SB & I-87 SB RAMP TO	**	ALBANY	NY	RCRA-NonGen
12203	1016255991	110008110347	NYSDOT BIN 1073521	I-87 SB & I-87 SB RAMP TO		ALBANY	NY	FINDS
12203	1001968780	NYR000079517	NYSDOT	I-87 SB & I-90	**	ALBANY	NY	NY MANIFEST, RCRA-NonGen
12203	1016255981	110008110249	NYSDOT BIN 1033101	I-87 SB & I-90		ALBANY	NY	FINDS
12203	1016255989	110008110329	NYSDOT BIN 1073511	I-87 SB & I-90 EB RAMP TO		ALBANY	NY	FINDS
12203	1001968788	NYR000079590	NYSDOT BIN 1073511	I-87 SB & I-90 EB RAMP TO	**	ALBANY	NY	RCRA-NonGen
12203	1001968782	NYR000079533	NYSDOT	I-87 SB & RENSSELAER LAKE	**	ALBANY	NY	NY MANIFEST, RCRA-NonGen
12203	1016255983	110008110267	NYSDOT BIN 1033111	I-87 SB & RENSSELAER LAKE		ALBANY	NY	FINDS
12203	1016255988	110008110310	NYSDOT BIN 1073500	I-87 SB RAMP TO I-90 EB		ALBANY	NY	FINDS
12203	1001968787	NYR000079582	NYSDOT BIN 1073500	I-87 SB RAMP TO I-90 EB	**	ALBANY	NY	RCRA-NonGen
12203	S117564867		NYSDOT	I-87 SB RAMP TO I-90 EB &	**	ALBANY	NY	NY MANIFEST
12203	1001968792	NYR000079632	NYSDOT BIN 1073530	I-87 SB RAMP TO I-90 EB &	**	ALBANY	NY	RCRA-NonGen
12203	1016255993	110008110365	NYSDOT BIN 1073530	I-87 SB RAMP TO I-90 EB &		ALBANY	NY	FINDS
12203	1007764641	110019270634	CORNERSTONE CHRISTIAN CHURCH	183 SCHOOLHOUSE RD		GUILDERLAND	NY	FINDS
12203	1016320264	110019374069	SCHOOLHOUSE ROAD AUTOMOTIVE	319 SCHOOLHOUSE RD	**	NORTH BETHLEHEM	NY	FINDS
12203	1016255426	110008103658	NYSDOT BIN 5513610	SCHOOLHOUSE RD & NYS THRUWAY		GUILDERLAND	NY	FINDS
12203	1001224298	NYR000055152	NYSDOT BIN 5513610	SCHOOLHOUSE RD & NYS THRUWAY		GUILDERLAND	NY	RCRA-NonGen
12203	1000258223	NYD981076938	NIAGARA MOHAWK POWER	SEMINOLE AVE	**	ALBANY	NY	NY MANIFEST, RCRA-NonGen
12203	1016249298	110008017314	SEMINOLE SUBSTATION	SEMINOLE AVE	**	ALBANY	NY	FINDS
12203	1009234697		NIAGARA MOHAWK POWER CORP	SHERIDAN AVE V161	**	ALBANY	NY	NY MANIFEST
12203	S106010525	0210128	LIBERTY WHEELCHAIR	SHERWOOD FOREST @ RANSOM		SLINGERLANDS	NY	SPILLS
12203	1016320098	110019368147	SCHUYLER LANDING SUBDIVISION	107 SPRING STREET RD		LOUDONVILLE	NY	FINDS
12203	1008892068	NYN008015133	COLLEGE OF SAINT ROSE - PICOTTE HAL	324 STATE ST		ALBANY	NY	NY MANIFEST, RCRA-CESQG
12203	1008913792	110024257276	COLLEGE OF SAINT ROSE - PICOTTE HAL	324 STATE ST		ALBANY	NY	FINDS
12203	1016006369	110054854412	UNIVERSITY AT ALBANY ROCKEFELLER I	411 STATE ST		ALBANY	NY	FINDS
12203	1005644282	110010787746	ST. JUDE'S SEN. CITIZEN HOUSING	465 STATE ST		ALBANY	NY	ICIS, FINDS
12203	U004053210	4-601104	FIRST LUTHERAN CHURCH	646 STATE ST		ALBANY	NY	NASSAU CO. UST
12203	1008404370	NYN008014664	COLLEGE OF SAINT ROSE - BRUBACHER	750 STATE ST		ALBANY	NY	NY MANIFEST, RCRA-CESQG
12203	1008904165	110022816611	COLLEGE OF SAINT ROSE - BRUBACHER	750 STATE ST		ALBANY	NY	FINDS
12203	S112596843		STATE CAMPUS	STATE CAMPUS		ALBANY	NY	
12203	U001846052	4-600207	STONEHENGE APT.	STONEHENGE & CIRCLE LN.		ALBANY	NY	HIST UST, NASSAU CO.
								UST
12203	1000182308	NYD981080252	EXECUTIVE CLEANERS LTD	STUYVESANT PLAZA		ALBANY	NY	NY MANIFEST, ICIS, RCRA-CESQG
12203	1000317685	NYD064197577	GLENNPETER JEWELERS	STUYVESANT PLZ	**	ALBANY	NY	NY MANIFEST, RCRA-NonGen
12203	1016109125	110008017680	EXECUTIVE CLEANERS LTD	STUYVESANT PLZ		ALBANY	NY	FINDS
12203	1016248391	110008004088	GLENNPETER JEWELERS	STUYVESANT PLZ		ALBANY	NY	FINDS
12203	1007131421		EURO STYLE CONSTRUCTION CO.	40 THE CONCOURSE		ALBANY	NY	FTTS
12203	S118406590		ALBANY DISPOSAL SERVICES	136 TIVOLI STREET	**	ALBANY	NY	SWF/LF
12203	1006803403		TRI CITY RENTALS	2 TOWER PLACE		ALBANY	NY	FTTS
12203	S107786001	4-600646	NYS DCJS	4 TOWER PLACE		GUILDERLAND	NY	HIST AST
12203	U003652167	4-600646	NYS DCJS	4 TOWER PLACE		GUILDERLAND	NY	HIST UST, NASSAU CO.
								AST
12203	U004063796	4-600646	TOWER BUILDING	4 TOWER PLACE		ALBANY	NY	NASSAU CO. UST
12203	1016393593	110055273902	CHAINYK PROPERTY	VAUGHN DR	**	NORTH BETHLEHEM	NY	FINDS
12203	1000791049	NYD987025509	ORKIN LAWN CARE	10 WALKER WAY		ALBANY	NY	RCRA-NonGen
12203	1016007828	110045410792	CVS PHARMACY #0721	120 WASHINGTON AVE EXT		ALBANY	NY	FINDS
12203	1010328883	110031376785	MACYS - CROSSGATES #049	120 WASHINGTON AVE EXTENSION		ALBANY	NY	NY MANIFEST, SPDES,
								ICIS, RCRA-CESQG, FINDS
12203	1014957968	NYR000192047	CVS PHARMACY #0721	120 WASHINGTON AVE. EXT.		ALBANY	NY	NY MANIFEST, RCRAInfo-LQG

# EDR ZIP Code Scan Report

ZIP	EDR-ID	Facility ID	Name	Address	Map/Dir/Dist	City	State	Databases
12203	U001845788	4-443727	TIME WARNER CABLE	130 WASHINGTON AVE EXT		ALBANY	NY	NASSAU CO. UST
12203	S107657722	0514370	CDTA BUS WASHINGTON AV EXT	1350 WASHINGTON AVE EXT		ALBANY	NY	SPILLS
12203	1004760047	110009451529	WAL-MART STORES INC - SAMS CLUB #6-	141 WASHINGTON AVE		ALBANY	NY	RCRA-NonGen, FINDS
12203	U003178704	4-600497	SUNOCO #0871-1202	1465 WASHINGTON AVE		ALBANY	NY	SPILLS, NASSAU CO. UST
12203	1010008949		RE/MAX PREMIER	210 WASHINGTON AVE EXT		ALBANY	NY	FTTS
12203	1010039578	110028208525	RE/MAX PREMIER	210 WASHINGTON AVENUE EXT.		ALBANY	NY	FINDS
12203	S102158677	4-000164	ALBANY YMCA	274 WASHINGTON AVENUE		ALBANY	NY	CBS UST, SPILLS, CBS
12203	S109582327		FORMER GAS STATION WASHINGTON @	553 WASHINGTON AVE (@ ONTARIO)		ALBANY	NY	SPILLS
12203	S110247795		RKO DRY CLEANERS& TAILORS	565 WASHINGTON AVENUE		ALBANY	NY	DRYCLEANERS
12203	S104510301	9913459	RKO CLEANERS FIRE WASHINGTON @ O	566 WASHINGTON AVE (@ ONTARIO)		ALBANY	NY	SPILLS
12203	1000107376	110055950804	FORMER RKO DRY CLEANERS	566 WASHINGTON AVENUE	61, West, 1/2 - 1	ALBANY	NY	NY MANIFEST, US BROWNFIELDS, RCRA-NonGen, SHWS, FINDS
12203	1008280596	110021751175	ALBANY HIGH SCHOOL	700 WASHINGTON AVE		ALBANY	NY	FINDS
12203	1001028262	NYD100368513	ALBANY HIGH SCHOOL	700 WASHINGTON AVENUE		ALBANY	NY	HIST UST, NASSAU CO. AST, NY MANIFEST, HIST AST, RCRAInfo-SQG, NASSAU CO. UST
12203	1008206488	110020928095	FIREHOUSE, WASHINGTON AND WESTER	WASHINGTON AND WESTERN AVES.		ALBANY	NY	FINDS
12203	S108295963	0609270	NIMO SUBSTATION @ CESTM WASHINGT	WASHINGTON AVE EXT	**	ALBANY	NY	SPILLS
12203	1007817779	110019803346	DAUGHTERS OF SARAH NURSING HOME	WASHINGTON AVE EXT RAPP RD		ALBANY	NY	FINDS
12203	U001444562	4-435503	DAUGHTERS OF SARAH NURSING_HM	WASHINGTON AVE. EXT.		ALBANY	NY	NASSAU CO. UST
12203	1001124961	110004531034	ALBANY PUBLIC SCHOOL #27	1022 WESTERN AVE		ALBANY	NY	RCRA-NonGen, FINDS
12203	U003076176	4-162647	SCHOOL NO 27	1022 WESTERN AVENUE		ALBANY	NY	HIST UST, NASSAU CO. AST, HIST AST, NASSAU CO. UST
12203	1015999184	110046536076	CVS PHARMACY #0778	1170 WESTERN AVE		ALBANY	NY	FINDS
12203	1014399950	NYR000180406	CVS PHARMACY #0778	1170 WESTERN AVE		ALBANY	NY	NY MANIFEST, RCRAInfo-LQG
12203	U001845280	4-134449	CAMPUS GARAGE INC	1170 WESTERN AVE		ALBANY	NY	NASSAU CO. UST
12203	1000553123	110004468200	MOBIL OIL CORP SS 852	1181 WESTERN AVE		ALBANY	NY	RCRA-NonGen, FINDS
12203	S105135475	0106179	CAMPUS MOBIL WESTERN AVE RT 20	1181 WESTERN AVE		ALBANY	NY	SPILLS
12203	1000153462	110004445280	SUNOCO #0363-1405	1221 WESTERN AVE		ALBANY	NY	HIST UST, SPILLS, NY MANIFEST, RCRA-NonGen, FINDS, NASSAU CO. UST
12203	1014927137	NYR000189274	RITE AID #10691	1225 WESTERN AVE		ALBANY	NY	NY MANIFEST, RCRA-CESQG
12203	1016044328	110044919933	RITE AID #10691	1225 WESTERN AVE		ALBANY	NY	FINDS
12203	U003031115	4-600374	RAMADA INN	1228 WESTERN AVE		ALBANY	NY	HIST UST, SPILLS, NASSAU CO. UST
12203	U000382463	4-088285	GETTY STATION NO. 58218	1229 WESTERN AVE		ALBANY	NY	SPILLS, NASSAU CO. AST
12203	U004062868	4-088285	GETTY STATION NO. 58218	1229 WESTERN AVE		ALBANY	NY	NASSAU CO. UST
12203	1016388048	110055212755	GETTY # 58218	1229 WESTERN AVE		ALBANY	NY	FINDS
12203	S108057447	0602865	GETTY # 58218 WESTERN AVE RT 20	1229 WESTERN AVE RT 20		GUILDERLAND	NY	SPILLS
12203	1000439502	NYD982280208	SUNY ALBANY	135 WESTERN AVE RICHARDSON		ALBANY	NY	NY MANIFEST, RCRA-CESQG
12203	1016072035	110004419807	SUNY ALBANY DOWNTOWN CAMPUS	135 WESTERN AVE RICHARDSON		ALBANY	NY	FINDS
12203	1010031316	110028192499	ACSD - PINE HILL ELEMENTARY SCHOOL	141 WESTERN AVENUE		ALBANY	NY	FINDS
12203	1016107744	110001564405	ALBANY PHILIP SCHUYLER ELEM SCHOO	141 WESTERN AVENUE		ALBANY	NY	FINDS
12203	A100382542		SCHUYLER ELEMENTARY SCHOOL	141 WESTERN AVENUE		ALBANY	NY	NASSAU CO. AST
12203	U000382912	4-162612	SCHUYLER ELEMENTARY SCHOOL	141 WESTERN AVENUE		ALBANY	NY	HIST UST, NASSAU CO. UST
12203	1004762102	110004455937	ARCO ENVIRONMENTAL REMEDIATION	1436 WESTERN AVE		GUILDERLAND	NY	NY MANIFEST, RCRA-CESQG, FINDS
12203	U001845997	4-600080	GERMANO'S AUTO SVC. & REPAIR	1436 WESTERN AVENUE		ALBANY	NY	HIST UST, NASSAU CO. AST, NASSAU CO. UST
12203	S102665124	9201402	AC AUTO PARTS WESTERN AVE RT 20	1436 WESTERN AVENUE RT 20		ALBANY GUILDERLAND	NY	SPILLS
12203	U001846015	4-600121	ALBANY TOM SAWYER MOTOR INN, INC.	1444 WESTERN AVENUE		ALBANY	NY	HIST UST, NASSAU CO. UST
12203	1014919581	NYR000183699	CVS PHARMACY #5030	1475 WESTERN AVE		ALBANY	NY	NY MANIFEST, RCRAInfo-LQG
12203	1016025944	110046246317	CVS PHARMACY #5030 STUYVESANT PLZ	1475 WESTERN AVE		ALBANY	NY	FINDS
12203	S102158498	4-0130-00155	EXECUTIVE CLEANERS	1475 WESTERN AVE(STYVSNT PLZ)		ALBANY	NY	DRYCLEANERS, SPILLS
12203	1016396842	110055306725	MCKOWNVILLE RESERVOIR	1515 WESTERN AVE - E OF US RTE 20 @		GUILDERLAND	NY	FINDS
12203	1010009156		ROBERTS REAL ESTATE	1525 WESTERN AVE		ALBANY	NY	FTTS
12203	1010047308	110028212725	ROBERTS REAL ESTATE	1525 WESTERN AVENUE		ALBANY	NY	FINDS
12203	1000328971	110004327283	SUNOCO SERVICE STATION	1600 WESTERN AVE		ALBANY	NY	RCRA-NonGen, FINDS
12203	U001845398	4-143901	USA GAS	1600 WESTERN AVE		GUILDERLAND	NY	NASSAU CO. UST
12203	1011905075	110037226720	USA GAS	1600 WESTERN AVENUE		ALBANY	NY	FINDS
12203	S110138483		CDTA BUS FIRE CROSSGATES MALL RT 2	1601 WESTERN AVE RT 20		GUILDERLAND	NY	SPILLS
12203	U003031105	4-066583	SUNOCO #0363-6420	1611 WESTERN AVE		ALBANY	NY	HIST UST, NASSAU CO. UST
12203	1004757801	110004467835	ATLANTIC REFINING & MARKETING	1611 WESTERN AVE		ALBANY	NY	NY MANIFEST, RCRA-NonGen, FINDS
12203	1011908821	110037263485	VALERO	1611 WESTERN AVENUE		ALBANY	NY	FINDS
12203	1015746489	NYD986955417	SUNOCO #0542-7638	1667 WESTERN AVE		ALBANY	NY	RCRA-NonGen

# EDR ZIP Code Scan Report

ZIP	EDR-ID	Facility ID	Name	Address	Map/Dir/Dist	City	State	Databases
12203	1016007866	110045450971	SUNOCO #0542-7638	1667 WESTERN AVE		ALBANY	NY	FINDS
12203	1009316182		QUALITY CLEANERS OF ALBANY LLC	1704 WESTERN AVE		ALBANY	NY	
12203	1018289778		QUALITY CLEANERS OF ALBANY LLC	1704 WESTERN AVE		ALBANY	NY	ICIS
12203	U000412979	4-163848	BOB HOWARD	1724 WESTERN AVE		ALBANY	NY	NASSAU CO. UST
12203	1004758825	110004499551	WESTMERE FIRE DISTRICT	1741 WESTERN AVE		ALBANY	NY	NY MANIFEST, RCRA-NonGen, FINDS
12203	U004180327		WESTMERE FIRE STATION	1741 WESTERN AVE		ALBANY	NY	NASSAU CO. UST
12203	1000366075	110004431133	MONRO MUFFLER/BRAKE #35	1745 WESTERN AVE		GUILDERLAND	NY	NASSAU CO. AST, HIST
12203	S106736428	0410629	NIMO TRANSFORMER WESTERN AVE RT	1766 WESTERN AVE RT 20		GUILDERLAND	ALBANY	AST, RCRA-NonGen, FINDS
12203	1010002553		COLDWELL BANKER PRIME PROPERTIES	1801 WESTERN AVE		ALBANY	NY	SPILLS
12203	1010032154	110028208552	COLDWELL BANKER PRIME PROPERTIES	1801 WESTERN AVENUE		ALBANY	NY	FTTS
12203	1010008953		REALTY USA	1826 WESTERN AVE		ALBANY	NY	FINDS
12203	1010047307	110028212716	REALTY USA	1826 WESTERN AVENUE		ALBANY	NY	FTTS
12203	1000110589	110004446065	A B DICK CO	1858 WESTERN AVE		ALBANY	NY	FINDS
12203	S107787360	0600570	CUMBERLAND FARMS #3196 WESTERN R	1870 WESTERN AVE		ALBANY	GUILDERLAND	NY MANIFEST, RCRA-NonGen, FINDS
12203	1010011693		WEICHERT REALTORS, NORTHEAST	1881 WESTERN AVE		ALBANY	NY	SPILLS
12203	1010047305	110028212690	WEICHERT REALTORS	1881 WESTERN AVENUE		ALBANY	NY	FTTS
12203	U004064176	4-388076	RHOADES SERVICE CENTER	1904 WESTERN AVENUE		ALBANY	NY	FINDS
12203	A100295783	4-388076	RHOADES SERVICE CENTER	1904 WESTERN AVENUE		ALBANY	NY	NASSAU CO. UST
12203	U003297879	4-443387	WESTMERE CITGO MART	1981 WESTERN AVE.		GUILDERLAND	NY	NASSAU CO. AST
12203	1016044325	110044919906	RITE AID #661	2025 WESTERN AVE		ALBANY	NY	HIST UST, NASSAU CO. UST
12203	1014927134	NYR000189241	RITE AID #661	2025 WESTERN AVE		ALBANY	NY	FINDS
12203	1014957969	NYR000192054	CVS PHARMACY #1895	2040 WESTERN AVENUE		ALBANY	NY	NY MANIFEST, RCRA-CESQG
12203	1016691645	110046535399	CVS PHARMACY #1895	2040 WESTERN AVENUE		ALBANY	NY	NY MANIFEST, RCRAInfo-LQG
12203	1007772956	110019353992	SEFCU MALL BRANCH	2114 WESTERN AVE		GUILDERLAND	NY	FINDS
12203	U004045872	4-600142	ADULT LEARNING CENTER	27 WESTERN AVE		ALBANY	NY	FINDS
12203	U003398219	4-600142	ADULT LEARNING CENTER	27 WESTERN AVE.		ALBANY	NY	NASSAU CO. AST
12203	U001845432	4-163228	LASALLE SCHOOL INC	391 WESTERN AVENUE		ALBANY	NY	HIST AST
12203	1011537667		COLLEGE OF SAINT ROSE	432 WESTERN AVENUE		ALBANY	NY	NASSAU CO. UST
12203	S105999213	0302809	STEAMER #10 WESTERN AVE	500 WESTERN AVE		ALBANY	NY	ICIS
12203	1000136936	110004388314	NEW YORK TELEPHONE CO	515 WESTERN AVE		ALBANY	NY	LTANKS
12203	1000552560	110004465178	BUREAU OF ENGINEERS	517 WESTERN AVE		ALBANY	NY	SPILLS, NY MANIFEST, RCRA-NonGen, FINDS, NASSAU CO. UST
12203	S117362165		HOYLE RES WESTERN AVE RT 20	571 WESTERN AVE RT 20		ALBANY	NY	RCRA-NonGen, FINDS
12203	1016311866	110019060816	WILLIAMSON PIT	637 WESTERN AVE		ALBANY	NY	SPILLS
12203	1010007671		NICK DE MASE & ASSOCIATES	845 WESTERN AVE		ALBANY	NY	FINDS
12203	1010032156	110028208589	NICK DE MASE & ASSOCIATES	845 WESTERN AVENUE		ALBANY	NY	FTTS
12203	1000256082	110004445422	MARINE MIDLAND BANK	899 WESTERN AVE		ALBANY	NY	FINDS
12203	1009233564		NYNEX CORP	WESTERN & PARKWOOD		ALBANY	NY	RCRA-NonGen, FINDS
12203	S107787573	0600849	EXXON MOBIL #11659 WESTERN AVE RT	WESTERN AVE (1667) RT 20		GUILDERLAND	NY	NY MANIFEST
12203	S106868182	0500683	NIMO TRANSFORMER WESTERN RT 20 B'	WESTERN AVE NEAR CROSSGATES MALI		GUILDERLAND	NY	SPILLS
12203	1014958380	NYR000196329	NYS THRUWAY AUTH BRIDGE BIN 101597	WESTERN AVE US RTE 20	**	GUILDERLAND	NY	SPILLS
12203	S107416118	0508521	PAPA PROP. JOELSEN CT CLAYTON PL W	WHITEHALL RD SEWER 7 JOELSON CLAY	**	ALBANY	NY	NY MANIFEST, RCRAInfo-LQG
12203	S105997059	0207481	BAILEY RES WILLET ST	18 WILLET ST		ALBANY	NY	SPILLS
12203	S118464380		WASHINGTON PARK	35 WILLET ST		ALBANY	NY	LTANKS
12203	S105998290	0211941	WORDEN RES WINTHROP AVE	22 WINTHROP AVE		ALBANY	NY	NY MANIFEST
12203	S107408987	0507293	HEALEY RES WOOD ST	15 WOOD ST		ALBANY	NY	LTANKS
12203	2011985628			77 WOOD LAKE ROAD		ALBANY	NY	SPILLS
12203	1006803405		TRI CITY RENTALS - WOODLAKE APTS	WOODLAKE RD	**	ALBANY	NY	ERNS
12203	S109942896		NAT GRID TRANSFORMER WOODSCAPE	237 WOODSCAPE DR		GUILDERLAND	NY	FTTS
12203	S109583494		ST SWEEPER WOODSIDE DR	9 WOODSIDE DR		ALBANY	NY	SPILLS
12203	1007741165	110019035293	WOODVILLE AVE	WOODVILLE AVE NEAR BRIAR AVE		ALBANY	NY	SPILLS
12204	2006802953				**	SCHODACK	NY	FINDS
12204	1000116397	NYD986909323	NYSDOT	D & H RR OVER BROADWAY QUAY ST		ALBANY	NY	ERNS
12204	1016251223	110008042377	NYSDOT BIN 7092960	D & H RR OVER BROADWAY QUAY ST		ALBANY	NY	RCRA-NonGen
12204	1007816024	110019785776	ALBANY CO SD WASTE HAULING	NORTH & SOUTH PLANTS	**	ALBANY	NY	FINDS
12204	92118844			NO 14 SOUTH ROYAL RD	**	COLONIE	NY	FINDS
12204	1000116397	NYD982789703	TWO GUYS STORE - VACANT	RTE 2 & BROADWAY		MENANDS	NY	ERNS
12204	1016250339	110008031771	TWO GUYS STORE - VACANT	RTE 2 & BROADWAY		MENANDS	NY	RCRA-NonGen
12204	1016251674	110008048102	NYSDOT BIN 1092419	RTE 32 CONNECTOR OVER D & H RR		MENANDS	NY	FINDS
12204	1000551925	NYD986942969	NYSDOT BIN 1092419	RTE 32 CONNECTOR OVER D & H RR		MENANDS	NY	FINDS
12204	1016251675	110008048111	NYSDOT BIN 1092389	RTE 32 CONNECTOR OVER I-787		MENANDS	NY	NY MANIFEST, RCRA-NonGen
12204	1000551926	NYD986942977	NYSDOT BIN 1092389	RTE 32 CONNECTOR OVER I-787		MENANDS	NY	FINDS
12204	1001119658	NYR000029470	NYSDOT	RTE 378 EB & RAMP D TO 787		MENANDS	NY	NY MANIFEST, RCRA-NonGen
12204	1016254827	110008096167	NYSDOT BIN 1092390	RTE 378 EB & RAMP D TO 787		MENANDS	NY	NY MANIFEST, RCRA-NonGen
12204	1001119657	NYR000029462	NYSDOT	RTE 378 EB & RTE 787		MENANDS	NY	FINDS
12204	1016254826	110008096158	NYSDOT BIN 1092372	RTE 378 EB & RTE 787		MENANDS	NY	NY MANIFEST, RCRA-NonGen

# EDR ZIP Code Scan Report

ZIP	EDR-ID	Facility ID	Name	Address	Map/Dir/Dist	City	State	Databases
12204	1000871860	NY0000101006	NYSDOT BIN 1047029	RTE 378 OVER D & H RAILROAD		ALBANY	NY	NY MANIFEST, RCRA-NonGen
12204	1016246997	110007983959	NYSDOT BIN 1047029	RTE 378 OVER D & H RAILROAD		ALBANY	NY	FINDS
12204	1016253841	110008083395	NYSDOT BIN 1092409	RTE 378 OVER RTE 32		MENANDS	NY	FINDS
12204	1000790959	NYD987024551	NYSDOT BIN 1092409	RTE 378 OVER RTE 32		MENANDS	NY	NY MANIFEST, RCRA-NonGen
12204	1001119656	NYR000029454	NYSDOT BIN 1092371	RTE 378 WB & RTE 787		MENANDS	NY	NY MANIFEST, RCRA-NonGen
12204	1016254825	110008096149	NYSDOT BIN 1092371	RTE 378 WB & RTE 787		MENANDS	NY	FINDS
12204	1000693580	NYD986996346	NYSDOT BIN 1092509	RTE 9 OVER I-90 & RAMPS		ALBANY	NY	RCRA-NonGen
12204	1016253007	110008073805	NYSDOT BIN 1092509	RTE 9 OVER I-90 & RAMPS		ALBANY	NY	FINDS
12204	1000693587	NYD986996411	NYSDOT BIN 1092549	RTE 9 OVER PAT CRK & CONRAIL	**	ALBANY	NY	NY MANIFEST, RCRA-NonGen
12204	1016253014	110008073878	NYSDOT BIN 1092549	RTE 9 OVER PAT CRK & CONRAIL		ALBANY	NY	FINDS
12204	1000693582	NYD986996361	NYSDOT BIN 1092512	RTE 9 RAMP NE OVER I-90		ALBANY	NY	NY MANIFEST, RCRA-NonGen
12204	1016253009	110008073823	NYSDOT BIN 1092512	RTE 9 RAMP NE OVER I-90		ALBANY	NY	FINDS
12204	1000693586	NYD986996403	NYSDOT BIN 109254B	RTE 9 RAMP SW & SE OVER CRK	**	ALBANY	NY	RCRA-NonGen
12204	1016253013	110008073869	NYSDOT BIN 109254B	RTE 9 RAMP SW & SE OVER CRK		ALBANY	NY	FINDS
12204	1000693581	NYD986996353	NYSDOT BIN 1092511	RTE 9 RAMP SW OVER I-90		ALBANY	NY	NY MANIFEST, RCRA-NonGen
12204	1016253008	110008073814	NYSDOT BIN 1092511	RTE 9 RAMP SW OVER I-90		ALBANY	NY	FINDS
12204	96319791			RTE 9 SOUTHBOUND	**	PEAKSKILL	NY	ERNS
12204	1000693583	NYD986996379	NYSDOT	ALBANY SHAKER RD OVER RTE 9		ALBANY	NY	NY MANIFEST, RCRA-NonGen
12204	1016253010	110008073832	NYSDOT BIN 1092520	ALBANY SHAKER RD OVER RTE 9		ALBANY	NY	FINDS
12204	S108639539	0701490	WHITE RES BONHEIM ST	21 BONHEIM ST		ALBANY	NY	LTANKS
12204	1014821196	110019111469	SURPASS CHEMICAL CO	3 BRIDGE ST		ALBANY	NY	FINDS
12204	1014351030	12204SRPSS3B	SURPASS CHEMICAL CO	3 BRIDGE ST		ALBANY	NY	TRIS
12204	S107523480	0512347	BOLTON RES BRIDGE RD	7 BRIDGE RD		MENANDS	NY	LTANKS
12204	1009225694		NYSDOT	BRIDGE #1 563 BROADWAY		MENANDS	NY	NY MANIFEST
12204	U001846058	4-600220	SURPASS CHEMICAL COMPANY, INC.	BRIDGE STREET		ALBANY	NY	HIST UST, NASSAU CO.
12204	1000903680	4-000065	SURPASS CHEMICAL CO., INC.(BRIDGE S	BRIDGE STREET FACILITY		ALBANY	NY	CBAS AST, CBS
12204	S107787752	0601107	CDTA BUS BROADWAY	100 BROADWAY (@ MID CITY SHOPPING		MENANDS	NY	SPILLS, NY MANIFEST
12204	S102962866	0413137	NIMO TRANSFORMER BROADWAY	100 BROADWAY MID CITY SHOPPING CTF		MENANDS	NY	SPILLS
12204	1009225873		EMPIRE INDUSTRIAL FABRICATING	1032 BROADWAY		ALBANY	NY	NY MANIFEST
12204	1007807891	110019704275	JOSEPH & DIMITRIOS WOODWORKING LT	1047 BROADWAY		ALBANY	NY	FINDS
12204	1004760961	110004550968	HONIGS BODY BODY	1066 BROADWAY		ALBANY	NY	NY MANIFEST, RCRA-NonGen,
12204	1000994204	NYD000730408	NATIONAL GRID N ALBANY SVC CTR	1125 BROADWAY		ALBANY	NY	FINDS
12204	1014821097	110042007574	NIAGARA MOHAWK N ALBANY SVC CTR	1125 BROADWAY		ALBANY	NY	CORRECTS, FTTS, RCRAInfo-LQG,
12204	S102156672	8606379	NM - NORTH ALBANY	1125 BROADWAY		ALBANY	NY	RCRAInfo-TSDF
12204	1000152124	NYD981076821	NIAGARA MOHAWK POWER CORP	116 BROADWAY		ALBANY	NY	ICIS, FINDS
12204	1000553136	110004394487	MENANDS MOBIL	116 BROADWAY		ALBANY	NY	SPILLS, NY MANIFEST,
12204	A100295094	4-600541	MIKEY DEES AUTO SALES	12 BROADWAY		MENANDS	NY	SHWS
12204	U003242001	4-600541	J & J AUTO SVC.	12 BROADWAY		MENANDS	NY	NY MANIFEST, RCRA-NonGen
12204	U004082082	4-600541	MIKEY DEES AUTO SALES	12 BROADWAY		MENANDS	NY	FINDS
12204	U001845285	4-134589	NIHI BEVERAGES INC	1240 BROADWAY		ALBANY	NY	NASSAU CO. AST
12204	1007648070	110020051904	125 BROADWAY, LLC	125 BROADWAY		MENANDS	NY	HIST UST
12204	1008337333		125 BROADWAY LLC	125 BROADWAY		MENANDA	NY	NASSAU CO. UST
12204	2011973730			1254 BROADWAY		ALBANY	NY	NASSAU CO. UST
12204	97382977			1254 BROADWAY		ALBANY	NY	ICIS, FINDS
12204	1010328773	NYR000144865	SURPASS CHEMICAL CO INC	1254 BROADWAY		ALBANY	NY	FTTS
12204	1009524578		SUPPASS CHEMICAL	1254 BROADWAY		ALBANY	NY	ERNS
12204	1004569324		SURPASS CHEMICAL CO INC	1254 BROADWAY		ALBANY	NY	ERNS
12204	1010566116	NYN008016891	SURPASS CHEMICAL CO INC	1254 BROADWAY		ALBANY	NY	NY MANIFEST, RCRAInfo-LQG
12204	1012207130	12204SRPSS12	SURPASS CHEMICAL CO INC	1254 BROADWAY		ALBANY	NY	FTTS
12204	1000345409	0503376	SURPASS CHEMICALS BROADWAY CP R/	1254 BROADWAY		ALBANY	NY	SSTS
12204	2012113384		1254 BROADWAY	1254 BROADWAY		ALBANY	NY	NY MANIFEST, RCRA-CESQG
12204	97383224			1254 BROADWAY		ALBANY	NY	TRIS
12204	1007783350		ROXY UNITED CLEANERS	1260 BROADWAY		ALBANY	NY	SPILLS
12204	1000439748	NYD982179509	ROXY OF ALBANY	1260 BROADWAY		ALBANY	NY	HMIRS
12204	1016050481	110019458175	ROXY UNITED CLEANERS	1260 BROADWAY		ALBANY	NY	ERNS
12204	1004758043	110004477717	MICHAEL O'CONNOR AUTOBODY	1263 BROADWAY		ALBANY	NY	DRYCLEANERS
12204	1016007905	110045451426	SKYWAY ROOFING INC	1268 BROADWAY		ALBANY	NY	NY MANIFEST, RCRA-NonGen
12204	1015747113	NYR000184259	SKYWAY ROOFING INC	1268 BROADWAY		ALBANY	NY	FINDS
12204	2009054501		1268 BROADWAY ST.	1268 BROADWAY ST.		ALBANY	NY	FINDS
12204	1011863491	NYR000160036	NIAGARA MOHAWK - MENANDS SUBSTAT	128 BROADWAY		MENANDS	NY	NY MANIFEST, RCRA-NonGen
12204	1011922726	110037431918	NIAGARA MOHAWK - MENANDS SUBSTAT	128 BROADWAY		MENANDS	NY	HMIRS
12204	S106968673	0502990	NIMO SUBSTATION BROADWAY	128 BROADWAY		MENANDS	NY	RCRAInfo-LQG
12204	S107416718	0509436	NIMO SUBSTATION BROADWAY	128 BROADWAY		MENANDS	NY	FINDS
12204	S102639544	4-000144	STORK DIAPER SERVICE INC	1332 BROADWAY		ALBANY	NY	SPILLS
12204	U003107290	4-600426	TROY MATTRESS	1355 BROADWAY		ALBANY	NY	SPILLS
								CBAS AST, CBS
								HIST UST, NASSAU CO.

# EDR ZIP Code Scan Report

ZIP	EDR-ID	Facility ID	Name	Address	Map/Dir/Dist	City	State	Databases
12204	1010200440		ALBANY INTERNATIONAL	1373 BROADWAY		ALBANY	NY	UST
12204	U004078811	4-021628	ALBANY INTERNATIONAL CORP	1373 BROADWAY		ALBANY	NY	NY MANIFEST
12204	U003076003	4-021628	ALBANY INTERNATIONAL CORP	1373 BROADWAY		ALBANY	NY	NASSAU CO. UST
12204	1010000419		ALBANY INTERNATIONAL CORP	1373 BROADWAY		MENANDS	NY	NASSAU CO. AST
12204	1000153844	110009483433	WESTINGHOUSE - ALBANY INTERNATION	1373 BROADWAY		MENANDS	NY	FTTS
12204	1000458285	110004458881	WESTINGHOUSE ELECTRIC CORP	1373 BROADWAY TRANSFORM UNIT		ALBANY	NY	NY MANIFEST, FINDS, RCRAInfo-LQG, LTANKS
12204	1016313371	110019114590	SUPER APPLIANCE MART	14 BROADWAY		MENANDS	NY	NY MANIFEST, RCRA-NonGen, FINDS
12204	1000232552	110004375471	MORGAN LINEN SERVICE	145 BROADWAY		MENANDS	NY	FINDS
12204	S104502254	0412846	RIVERVIEW ASSETS LLC BROADWAY RT	150 BROADWAY		MENANDS	NY	NASSAU CO. AST, NY MANIFEST, CBS, RCRA-CESQG, FINDS, NASSAU CO. UST, LTANKS
12204	1006810210	110014449098	NEW YORK STATE - COMPTROLLER	150 BROADWAY - PRINT SHOP		ALBANY	NY	SPILLS, LTANKS
12204	1005417241	110012197906	SUNY SYSTEM ADMINISTRATION	150 BROADWAY DOCK 3		MENANDS	NY	RCRA-NonGen, FINDS
12204	S117564936		SUNY SYSTEM ADMN	150 BROADWAY DOCK 3		MENANDS	NY	RCRA-NonGen, FINDS
12204	1000219988	110004443004	RIVERVIEW CENTER ASSOCIATES	150 BROADWAY REPRO UNIT		MENANDS	NY	NY MANIFEST
12204	A100350505		RIVERVIEW CENTER	150 BROADWAY SUITE #304		MENANDS	NY	NY MANIFEST, RCRA-CESQG, FINDS
12204	1005905814	110013302005	NIAGARA MOHAWH A NATL GRID-SIMMOI	1700 BROADWAY	**	MENANDS	NY	NASSAU CO. AST
12204	S117562268		S/N PRECISION ENTERPRISES	1700 BROADWAY - DOCK A		MENANDS	NY	RCRA-NonGen, FINDS
12204	1000981184	110004321859	S N PRECISION ENTERPRISES INC	1700 BROADWAY - DOCK A		MENANDS	NY	NY MANIFEST
12204	1000301560	NYD002064335	SIMMONS MACHINE TOOL CORP	1700 N BROADWAY		ALBANY	NY	RCRA-NonGen, FINDS
12204	1000556703	110004486146	TOUGHER INDUSTRIES INC	175 BROADWAY		MENANDS	NY	SPILLS, NY MANIFEST, RCRA-CESQG
12204	1016199109	110004364287	SOUTHCO INCORPORATED	1750 BROADWAY		ALBANY	NY	HIST UST, NY MANIFEST, RCRA-NonGen, FINDS, NASSAU CO. UST
12204	U004048392	4-600962	STEWARTS SHOPS #186	20 BROADWAY		MENANDS	NY	FINDS
12204	S101173786	0408239	GCR TRUCK TIRES BROADWAY	200 BROADWAY		MENANDS	NY	NASSAU CO. UST
12204	U001845621	4-424285	DAN E. INC.	228 BROADWAY		MENANDS	NY	SPILLS
12204	1000552219	110004463571	AUCTION WORLD	232 BROADWAY		MENANDS	NY	SPILLS, NASSAU CO. UST
12204	1001127968	110004532667	EXCELSIOR LEGAL	236 BROADWAY		MENANDS	NY	RCRA-NonGen, FINDS
12204	S102116332	9506851	FORMER TIRE WAREHOUSE BROADWAY	240 BROADWAY		MENANDS	NY	NY MANIFEST, RCRA-CESQG, FINDS
12204	1000168042	110004371331	MCCASLAND TRUCK CENTER	240 BROADWAY		MENANDS	NY	SPILLS
12204	1016122275	110038998813	ROXY UNITED CLEANERS	242 BROADWAY		MENANDS	NY	SPILLS, NY MANIFEST, RCRA-NonGen, FINDS, NASSAU CO. UST
12204	S110247825		ROXY UNITED CLEANERS	242 BROADWAY		ALBANY	NY	FINDS
12204	1010153065	110037074279	MENANDS MS4 STORM SEWERS	250 BROADWAY		MENANDS	NY	DRYCLEANERS
12204	S108294283	0607079	LEAKING TRUCK IN PK'G LOT BROADWAY	279 BROADWAY		MENANDS	NY	FINDS
12204	1018281178	NYR000225540	FAMILY DOLLAR STORE #3696	28 BROADWAY		MENANDS	NY	SPILLS
12204	U000383196	4-424048	STEWARTS SHOPS #274	337 BROADWAY		MENANDS	NY	RCRA-CESQG
12204	U001844994	4-065854	TOUGHER INDUSTRIES INC	35 BROADWAY		MENANDS	NY	SPILLS, NASSAU CO. UST
12204	U001844931	4-043672	BORDEN INC	375 BROADWAY		MENANDS	NY	NASSAU CO. UST
12204	1000186377	110004371304	BORDEN INC. DAIRY	375 BROADWAY		ALBANY	NY	HIST UST, NASSAU CO. AST, NASSAU CO. UST
12204	U003076477	4-600192	CAPITAL DISTRICT CO-OPERATIVE INC.	381 BROADWAY		MENANDS	NY	CBS AST, SPILLS, NY MANIFEST, CBS, RCRA-NonGen, FINDS, LTANKS
12204	U004079283	4-600192	CAPITAL DISTRICT CO-OPERATIVE INC.	381 BROADWAY		MENANDS	NY	HIST UST, NASSAU CO. AST, HIST AST
12204	1001818300	110008110043	ADVANCED BATTERY SERVICES	381 BROADWAY BLDG 3B PO BOX 9		MENANDS	NY	NASSAU CO. UST
12204	A100348646		BANK OF AMERICA SERVICE CENTER	431 BROADWAY		MENANDS	NY	NY MANIFEST, RCRA-CESQG, FINDS
12204	S105999383	0303776	FLEET SERVICES CORP BROADWAY	431C BROADWAY		MENANDS	NY	NASSAU CO. AST
12204	S100136018	9006807	CARCO	440 BROADWAY		MENANDS	NY	SPILLS
12204	U000381983	4-020117	CARCO INC	440 BROADWAY		MENANDS	NY	SPILLS, NY MANIFEST
12204	1014927132	NYR000189225	RITE AID #162	444-A BROADWAY		ALBANY	NY	HIST UST, NASSAU CO.
12204	1016044323	110044919880	RITE AID #162	444-A BROADWAY		ALBANY	NY	UST
12204	1004570083		CRANESVILLE BLOCK CO	45 BROADWAY		MENANDS	NY	NY MANIFEST, RCRA-CESQG
12204	1001080162	110004521820	HESS STATION 32213	50 BROADWAY		MENANDS	NY	FINDS
12204	U001845459	4-163783	HESS STATION #32213	50 BROADWAY		MENANDS	NY	NY MANIFEST, RCRA-NonGen, FINDS
12204	1016324569	110019536126	BRITISH AMERICAN	550 BROADWAY		ALBANY	NY	NASSAU CO. UST
12204	U004080799	4-442763	550 BROADWAY, LLC	550 BROADWAY		MENANDS	NY	FINDS
12204	A100147191	4-600560	550 BROADWAY, LLC	550 BROADWAY		MENANDS	NY	NASSAU CO. UST
12204	S102111897	9201629	CORCRAFT PRODUCTS	550 BROADWAY AVE		MENANDS	NY	NASSAU CO. AST
								SPILLS, SPDES, LTANKS

# EDR ZIP Code Scan Report

ZIP	EDR-ID	Facility ID	Name	Address	Map/Dir/Dist	City	State	Databases
12204	1018305122		CORCRAFT PRODUCTS	550 BROADWAY AVE		MENANDS	NY	ICIS
12204	S106010044	0209435	ALBANY STEEL BROADWAY RT 32	566 BROADWAY		MENANDS	NY	SPILLS
12204	U001845225	4-133027	ALBANY STEEL INC	566 BROADWAY		ALBANY	NY	HIST UST, SPDES
12204	A100292987	4-133027	DAGEN TRUCKING INC	566 BROADWAY		ALBANY	NY	NASSAU CO. AST
12204	S118086853		ALBANY STEEL INC	566 BROADWAY		MENANDS	NY	NY MANIFEST
12204	1007112366	NYN008013104	ALBANY STEEL INC	566 BROADWAY		MENANDS	NY	RCRA-NonGen
12204	U004078840	4-133027	ALBANY STEEL INC	566 BROADWAY		ALBANY	NY	NASSAU CO. UST
12204	1013951225		ALBANY STEEL INC	566 BROADWAY		ALBANY	NY	ICIS
12204	1014957302	NYN008024937	BLASCH PRECISION CERAMICS	580 BROADWAY		ALBANY	NY	RCRA-CESQG
12204	1016325856	110019569938	BLASCH PRECISION CERAMICS	580 BROADWAY		MENANDS	NY	FINDS
12204	1001818324	110004557630	FEDERAL EXPRESS ALBA FACILITY	590 BROADWAY		MENANDS	NY	RCRA-NonGen, FINDS
12204	2013004134		590 BROADWAY	590 BROADWAY		MENANDS	NY	HMIRS
12204	S106470536	0403394	FEDERAL EXPRESS (ALBA)	590 BROADWAY		MENANDS	NY	SPILLS, SPDES
12204	2009048118		590 BROADWAY	590 BROADWAY		MENANDS	NY	HMIRS
12204	2013012895		590 BROADWAY	590 BROADWAY		MENANDS	NY	HMIRS
12204	S107488804	0510341	GETTY #58785 BROADWAY RT 32	591 BROADWAY		MENANDS	NY	SPILLS
12204	1001224553	110004545038	GETTY PETROLEUM CORP	591 BROADWAY		MENANDS	NY	NY MANIFEST, RCRA-NonGen, FINDS
12204	A100294209	4-485853	CHEEMA PETRO LLC	591 BROADWAY		MENANDS	NY	NASSAU CO. AST
12204	S106736485	0410709	GETTY BROADWAY RT 32	591 BROADWAY		MENANDS	NY	SPILLS
12204	U004062952	4-485853	CHEEMA PETRO LLC	591 BROADWAY		MENANDS	NY	NASSAU CO. UST
12204	S113915233		GETTY #58785 BROADWAY RT 32	591 BROADWAY RT 32		MENANDS	NY	SPILLS
12204	U003080433	4-600401	SCHUYLER HEIGHTS APARTMENTS	600 BROADWAY		COLONIE	NY	NASSAU CO. AST, NASSAU CO. UST
12204	S108465995	0612425	ASH TRADING COMPANY BROADWAY	73-77 BROADWAY		MENANDS	NY	SPILLS
12204	1006802907		VILLAGE ONE APTS	857 BROADWAY		MENANDS	NY	FTTS
12204	1000981259	110004322313	NYS DEPT OF SOCIAL SERVICES	93 BROADWAY		MENANDS	NY	NY MANIFEST, RCRA-NonGen, FINDS
12204	1016108541	110019065287	TERRY HAGGERTY TIRE CO	980 BROADWAY		ALBANY	NY	FINDS
12204	1007744151		TERRY HAGGERTY TIRE CO	980 BROADWAY		ALBANY	NY	ICIS
12204	S105912897		TERRY HAGGERTY TIRE COMPANY	980 BROADWAY		ALBANY	NY	SWF/LF
12204	S107416189	0508643	NIMO VEHICLE BROADWAY POLE 1	BROADWAY	**	MENANDS	NY	SPILLS
12204	S112806585		STEWARTS NIMO BROADWAY @ 110	BROADWAY	**	MENANDS	NY	SPILLS
12204	1016312028	110019065777	SCHUYLER FLATTS CULTURAL PARK	BROADWAY & I-787 & VILLAGE ONE APAR		MENANDS	NY	FINDS
12204	1000903683	4-000066	SURPASS CHEMICAL CO., INC.(BROADW/	BROADWAY FACILITY		ALBANY	NY	CBS AST, CBS
12204	S106868541	0501174	NIMO MENANDS SUBSTATION BROADWA	BROADWAY SUBSTATION RT 32	**	MENANDS	NY	SPILLS
12204	S111378438		TERRY-HAGGERTY RETREADERS LLC	6 BURDICK DRIVE		ALBANY	NY	SWF/LF
12204	S113915868		NORTH PLANT	1 CANAL ROAD SOUTH		MENANDS	NY	SPILLS, CBS
12204	1018305097		ALBANY COUNTY SEWER DISTRICT - NOF	1 CANAL ROAD SOUTH DOWN JONES RO.		MENANDS	NY	ICIS
12204	A100300994	4-601051	ADMAR SUPPLY COMPANY INC.	27 CANAL RD		MENANDS	NY	NASSAU CO. AST
12204	1000153845	NYD000860536	ALBANY COUNTY SEWER DISTRICT-NOR'	CANAL RD		MENANDS	NY	NY MANIFEST, RCRA-NonGen
12204	1000380678	NYD981558240	LEASEWAY TRANS LEASING	CANAL RD & IRVING PL		ALBANY	NY	HIST UST, NY MANIFEST, RCRA-NonGen, NASSAU CO. UST, LTANKS
12204	1016249624	110008022095	LEASEWAY TRANSPORTATION LEASING	CANAL RD & IRVING PL		ALBANY	NY	FINDS
12204	1016011107	110045604208	MENANDS PLANT	CANAL ROAD		MENANDS	NY	FINDS
12204	U001844810	4-013145	ACSD-NORTH PLANT	CANAL ROAD		MENANDS	NY	NASSAU CO. AST
12204	U004079083	4-013145	ACSD-NORTH PLANT	CANAL ROAD		MENANDS	NY	NASSAU CO. UST
12204	1016331511	110019787550	ALBANY RURAL CEMETERY	CEMETERY AVE		MENANDS	NY	FINDS
12204	U004079475	4-600014	ALBANY RURAL CEMETERY	CEMETERY AVENUE		MENANDS	NY	NASSAU CO. UST
12204	U003076445	4-600014	ALBANY RURAL CEMETERY	CEMETERY AVENUE		MENANDS	NY	NASSAU CO. AST
12204	1016449894	110056325365	NIAGARA MOHAWK A NATIONAL GRID CC	1 CENTRAL AVE		ALBANY	NY	NY MANIFEST, RCRA-NonGen, FINDS
12204	1000381724	NYD981080112	DAMSHIRE CLEANERS FORMER	1205 CENTRAL AVE		COLONIE	NY	NY MANIFEST, RCRAInfo-SQG
12204	A100354194		HENRY J. SEAGROATT CO., INC.	107 CHAMPLAIN STREET		ALBANY	NY	NASSAU CO. AST
12204	U001845689	4-435171	SEAGROATT FLORAL COMPANY INC.	107 CHAMPLAIN STREET		ALBANY	NY	NASSAU CO. UST
12204	U003836051	4-600800	X-PRESS INFO SOLUTIONS SITE	75 CHAMPLAIN ST		ALBANY	NY	HIST UST, SPILLS, NASSAU CO. UST
12204	S108057567	0603022	NIMO TRUCK CHAMPLAIN ST NAT GRID	CHAMPLAIN ST		ALBANY	NY	SPILLS
12204	1017788004	110064020768	NIAGARA MOHAWK A NATIONAL GRID CC	CHAPEL & ORANGE ST MH 1629		ALBANY	NY	RCRA-NonGen, FINDS
12204	S118086866		NIAGARA MOHAWK A NATIONAL GRID CC	CHAPEL & ORANGE ST MH 1629	**	ALBANY	NY	NY MANIFEST
12204	1018158824	NYP000971846	NIAGARA MOHAWK A NATIONAL GRID CC	CHAPEL ST & SHERIDAN ST		ALBANY	NY	RCRA-NonGen
12204	S118256492		NIAGARA MOHAWK A NATIONAL GRID CC	CHAPEL ST & SHERIDAN ST		ALBANY	NY	NY MANIFEST
12204	1018317968		ALBANY COUNTY SEWER DISTRICT - SOL	209 CHURCH ST		ALBANY	NY	
12204	1016331516	110019787694	ALBANY-C DPW - C & D LANDFILL	1 CONNORS BLVD		ALBANY	NY	FINDS
12204	S116714890		ALBANY DGS C&D PROCESSING	1 CONNORS BLVD		ALBANY	NY	SWF/LF
12204	S105912886		NORTH ALBANY DEMOLITION LANDFILL	CONNORS BLVD.	**	ALBANY	NY	SWF/LF
12204	S118704559		ALBANY YW COMPOST FACILITY	CONNORS BLVD.		ALBANY	NY	SWF/LF
12204	1008404378	NYN008014748	NIAGARA MOHAWK, NATIONAL GRID	CORNER ELK ST & HAWK ST		ALBANY	NY	RCRA-NonGen
12204	1008904172	110022816951	NIAGARA MOHAWK, NATIONAL GRID	CORNER ELK ST & HAWK ST		ALBANY	NY	FINDS
12204	1016388050	110055212773	FRED TIBBITISE ASSOCATES	13 DUYCH VILLAGR		ALBANY	NY	FINDS



# EDR ZIP Code Scan Report

ZIP	EDR-ID	Facility ID	Name	Address	Map/Dir/Dist	City	State	Databases
12204	1016449892	110056325347	NIAGARA MOHAWK A NATIONAL GRID CC	147 EAGLE ST		ALBANY	NY	NY MANIFEST, RCRA-NonGen, FINDS
12204	1016252218	110008064557	NYS DOT BIN 109283B	I-90 EB OVER LAND		ALBANY	NY	FINDS
12204	1000554010	NYD986964500	NYS DOT BIN 109283B	I-90 EB OVER LAND	**	ALBANY	NY	NY MANIFEST, RCRA-NonGen
12204	1001968794	NYR000079657	NYS DOT - REGION 1	I-90 EB RAMP TO I-787 NB &		ALBANY	NY	NY MANIFEST, RCRAInfo-LQG
12204	1004761713	110004564356	TAG PROPERTY	12 ELMWOOD RD		MENANDS	NY	NY MANIFEST, RCRA-NonGen, FINDS
12204	S106013537	0300985	KINNICUTT BUS GARAGE	2 ELMWOOD RD		MENANDS	NY	SPILLS
12204	U001844799	4-011932	COLONY LIQUOR DISTRIBUTORS INC	ELMWOOD ROAD		MENANDS	NY	NASSAU CO. UST
12204	U000383854	4-600016	THE ALBANY WATER BOARD	10 NO. ENTERPRISE DRIVE		ALBANY	NY	NASSAU CO. UST
12204	1012277672	110040115309	SPRINT - ALBANY	3 ENTERPRISE DR		ALBANY	NY	FINDS
12204	1000981152	NY0000924258	TERMINAL MILLWORK INC	10 ERIE BLVD		ALBANY	NY	NY MANIFEST, RCRAInfo-SQG
12204	1018158825	NYP000971853	NIAGARA MOHAWK A NATIONAL GRID CC	10 ERIE BLVD		ALBANY	NY	RCRA-NonGen
12204	1016281084	110009466906	RYDER TRUCK RENTAL INC	10 ERIE BLVD E SIDE OF PROPERTY		ALBANY	NY	FINDS
12204	1000211492	NYD046877080	RYDER TRANSPORTATION SERVICES #02	10 ERIE BOULEVARD		ALBANY	NY	SPILLS, NASSAU CO. AST, NY MANIFEST, RCRA-CESQG, LTANKS
12204	U004064265	4-435287	RYDER TRANSPORTATION SERVICES #02	10 ERIE BOULEVARD		ALBANY	NY	NASSAU CO. UST
12204	U004199016		DEPT. OF WATER & WATER SUPPLY	35 ERIE BLVD		ALBANY	NY	NASSAU CO. UST
12204	U000383144	4-395366	DEPT. OF WATER & WATER SUPPLY	35 ERIE BLVD		ALBANY	NY	HIST UST
12204	1000552431	110004464641	FEURA BUSH FILTRATION PLANT	35 ERIE BLVD.		ALBANY	NY	CBS AST, SPILLS, NY MANIFEST, ICIS, CBS, RCRA-CESQG, FINDS, LTANKS
12204	1017813222	110064395881	GLOBAL ERIE BLVD FACILITY	47 ERIE BLVD		ALBANY	NY	FINDS
12204	1001485639	NYR000070573	BULK HANDLERS INC	51 ERIE BLVD		ALBANY	NY	RCRA-NonGen
12204	1016173104	110004552680	GLOBAL ERIE BLVD TERMINAL	51 ERIE BLVD		ALBANY	NY	FINDS
12204	1007112346	NYN008012874	ALBANY CITY OF - DEPT OF GEN SVCS	ERIE BLVD EXT	**	ALBANY	NY	RCRA-NonGen
12204	1007151713	110016665116	CITY OF ALBANY DEPT OF GENERAL SER	ERIE BLVD EXTENSION		ALBANY	NY	FINDS
12204	1000153865	NYD981565278	ALBANY FIRE DEPT RPR	ERIE ST OFF BROADWAY		ALBANY	NY	NY MANIFEST, RCRA-NonGen
12204	1016249676	110008022861	ALBANY FIRE DEPT REPAIR SHOP	ERIE ST OFF BROADWAY		ALBANY	NY	FINDS
12204	S110772471		LIQUID CARBONIC CORPORATION	FOOT OF ERIE ST		ALBANY	NY	
12204	1016449893	110056325356	NIAGARA MOHAWK A NATIONAL GRID CC	128 HAMILTON ST		ALBANY	NY	NY MANIFEST, RCRA-NonGen, FINDS
12204	U003075952	4-026999	SOUTHWORTH-MILTON, INC.	90 HARTS LANE		ALBANY	NY	HIST UST, NASSAU CO. AST, HIST AST, NASSAU CO. UST
12204	1016252959	110008073226	SOUTHWORTH MILTON INC	HARTS LANE MENANDS		ALBANY	NY	FINDS
12204	1000556885	NYD986994689	SOUTHWORTH MILTON INC	HARTS LANE MENANDS		ALBANY	NY	NY MANIFEST, RCRA-CESQG
12204	U001844979	4-057673	NYS OFFICE BUILDING	84 HOLLAND AVENUE		ALBANY	NY	HIST UST, NASSAU CO. UST
12204	1014819532	110041645592	NIAGARA MOHAWK	HOWARD ST	**	ALBANY	NY	FINDS
12204	1014395228	NYP000964908	NIAGARA MOHAWK	HOWARD ST		ALBANY	NY	NY MANIFEST, RCRAInfo-LQG
12204	1008404377	NYN008014730	NIAGARA MOHAWK, NATIONAL GRID	INTERSECT LAKE ST & QUAIL ST	**	ALBANY	NY	RCRA-NonGen
12204	S118256510		NIAGARA MOHAWK A NATIONAL GRID CC	JAMES ST		ALBANY	NY	NY MANIFEST
12204	1018158849	NYP000972091	NIAGARA MOHAWK A NATIONAL GRID CC	JAMES ST		ALBANY	NY	RCRA-NonGen
12204	1007816095	110019786481	ALBANY/GUILDERLAND EMERGENCY INT	KARNER RD		ALBANY	NY	FINDS
12204	S107521589	0511293	NIMO TRANSFORMER LAWN AVE	73 LAWN AVE		ALBANY	NY	SPILLS
12204	S107658143	0514933	NIMO TRUCK LAWN HILL	LAWN HILL POLE #14	**	MENANDS	NY	SPILLS
12204	S109371674		NAT GRID TRANSFORMER NIMO	24 LIMERICK DRIVE		ALBANY	NY	SPILLS
12204	1000249455	NYD059371609	DAVIES OFFICES REFURBISHING INC	40 LOUDENVILLE RD		ALBANY	NY	NY MANIFEST, RCRA-CESQG
12204	1007817103		DAVIES OFFICE REFURBISHING LOUDON	40 LOUDONVILLE RD		ALBANY	NY	
12204	1016120782	110019796577	DAVIES OFFICE REFURBISHING LOUDON	40 LOUDONVILLE RD		ALBANY	NY	FINDS
12204	1016253006	110008073798	NYS DOT BIN 1092480	LOUDONVILLE RD OVER I-90 RAMPS		ALBANY	NY	FINDS
12204	1000693579	NYD986996338	NYS DOT BIN 1092480	LOUDONVILLE RD OVER I-90 RAMPS		ALBANY	NY	NY MANIFEST, RCRA-NonGen
12204	1017744646	110063728079	CEMETERY CREEK HYDRAULIC DREDGIN	LOUIS AVE & CEMETERY AVE BETW. HOL	**	MENANDS	NY	FINDS
12204	1016321434	110019418049	SAGE ESTATES	LYONS AVE & NUCKLOS CREEK		ALBANY	NY	FINDS
12204	U001736306	4-600208	MENANDS GARDENS	2 MACDONALD CR.		MENANDS	NY	HIST UST, SPILLS, NASSAU CO. UST
12204	1016449885	110056325285	NIAGARA MOHAWK A NATIONAL GRID CC	350 MADISON AVE		ALBANY	NY	NY MANIFEST, RCRA-NonGen, FINDS
12204	U000382306	4-075523	EDWIN CORNING HOMES	1 MAGUIRE AVENUE	**	ALBANY	NY	NASSAU CO. UST
12204	S108763395	0705167	CONT. SOIL MAIN ST (IFO LEROY HOLDIN	26 MAIN ST		ALBANY	NY	SPILLS, CBS
12204	U004063396	4-066400	LEROY HOLDING CO INC	26 MAIN ST		ALBANY	NY	NASSAU CO. AST, NASSAU CO. UST
12204	1000693588	NYD986996429	NYS DOT BIN 1092550	MANNING BLVD OVER RTE 9		ALBANY	NY	NY MANIFEST, RCRA-NonGen
12204	1016253015	110008073887	NYS DOT BIN 1092550	MANNING BLVD OVER RTE 9		ALBANY	NY	FINDS
12204	S118091536		MTA NYCT - AVENUE X STATION - F LINE	MCDONALD AVE & AVE X	**	BROOKLYN	NY	NY MANIFEST
12204	1000320875	NYD986873982	TRANSPORTATION HOUSE	MCDONALD CIR		MENANDS	NY	RCRA-NonGen
12204	1016250571	110008034581	TRANSPORTATION HOUSE	MCDONALD CIR		MENANDS	NY	FINDS
12204	S105999361	0303663	SPITALNY RES MENANDS RD	105 MENANDS RD		MENANDS	NY	SPILLS
12204	U004062755	4-601109	FORMER MENANDS SCHOOL	29 MENANDS RD		MENANDS	NY	NASSAU CO. UST

# EDR ZIP Code Scan Report

ZIP	EDR-ID	Facility ID	Name	Address	Map/Dir/Dist	City	State	Databases
12204	1007789203	110019516923	BROCKWAY SMITH CO DIV IROQUOIS INC	22 MILL ST		ALBANY	NY	FINDS
12204	1007817248	110019798030	DAVIES OFFICE REFURBISHING MILL ST	22 MILL ST		ALBANY	NY	FINDS
12204	U001845067	4-075817	BROCKWAY-SMITH COMPANY	22 MILL ST		ALBANY	NY	HIST UST, NASSAU CO. UST
12204	U004048310	4-600773	SLC TRUCKING	29 MILL ST		ALBANY	NY	NASSAU CO. AST
12204	1004762408	110009451592	DOMINION TRANSMISSION INC	55 MILL RD		ALBANY	NY	NY MANIFEST, RCRA-CESQG, FINDS
12204	U004078829	4-086215	BAKER COMMODITIES, INC.	59 MILL ST		ALBANY	NY	NASSAU CO. UST
12204	A100293167	4-086215	BAKER COMMODITIES, INC.	59 MILL ST		ALBANY	NY	NASSAU CO. AST
12204	1012296973	110040090870	BAKER COMMODITIES INC	59 MILL ST		ALBANY	NY	FINDS
12204	S117937251		BAKER COMMODITIES - ALBANY	59 MILL ST		ALBANY	NY	SPDES
12204	1018158828	NYP000971887	NIAGARA MOHAWK A NATIONAL GRID CC	MYRTLE & NEW SCOTLAND		ALBANY	NY	RCRA-NonGen
12204	S118256494		NIAGARA MOHAWK A NATIONAL GRID CC	MYRTLE & NEW SCOTLAND	**	ALBANY	NY	NY MANIFEST
12204	S107488463	0509836	NIMO TRANSFORMER PHEASANT	NEAR 14 PHEASANT LN		MENANDS	NY	SPILLS
12204	S106969273	0503827	TRUCK I-787 N OF EXIT 6	I-787 NORTH OF EXIT 6		MENANDS	NY	SPILLS
12204	1010325234	110004531052	LIVINGSTON MIDDLE SCHOOL	315 NORTHERN BLVD		ALBANY	NY	RCRA-CESQG, FINDS
12204	S103572051	9801651	FORMER LOUDON AND KEM CLEANERS	350 NORTHERN BOULEVARD	47, ENE, 1/4 - 1/2	ALBANY	NY	BROWNFIELDS, SPILLS, SHWS
12204	U003740261	4-600709	STEWART'S SHOP #397	351 NORTHERN BLVD		ALBANY	NY	NASSAU CO. UST
12204	U004080978	4-601139	SAMONI HOSPITALITY LLC DBA RED CAR	500 NORTHERN BLVD		ALBANY	NY	NASSAU CO. UST
12204	1000341375	110004362234	ALBANY MEMORIAL HOSPITAL	600 NORTHERN BLVD		ALBANY	NY	SPILLS, NASSAU CO. AST, NY MANIFEST, RCRA-CESQG, FINDS, LTANKS
12204	U004061849	4-002461	ALBANY MEMORIAL HOSPITAL	600 NORTHERN BLVD		ALBANY	NY	NASSAU CO. UST
12204	S107408578	0506617	NIMO VEHICLE NORTHERN BLVD	NORTHERN BLVD		ALBANY	NY	SPILLS
12204	1016253011	110008073841	NYSDOT BIN 1092539	NORTHERN BLVD OVER RTE 9		ALBANY	NY	FINDS
12204	1000693584	NYD986996387	NYSDOT BIN 1092539	NORTHERN BLVD OVER RTE 9		ALBANY	NY	NY MANIFEST, RCRA-NonGen
12204	S110247022		KEM CLEANERS	350 NORTHERN BLVD.		ALBANY	NY	DRYCLEANERS
12204	U001844868	4-027022	LIQUID CARBONIC I/M CORP	P O BOX 4012		ALBANY	NY	NASSAU CO. UST
12204	1006765245	110013330412	MOHAWK HUDSON HUMANE SOCIETY	3 OAKLAND AVE		MENANDS	NY	FINDS
12204	S107668051		ALBANY DPW C&D LANDFILL	EAST OF CONNER BLVD AT OLD LF		ALBANY	NY	SWF/LF
12204	U001846051	4-600205	LOUDEN ARMS APT.	16 B OLD HICKORY DR.		ALBANY	NY	HIST UST, NASSAU CO. UST
12204	1018305096		ALBANY CO SD - NORTH WWTP	ONE CANAL ROAD		MENANDS	NY	ICIS
12204	S106441526		ALBANY CO SD - NORTH WWTP	ONE CANAL ROAD		MENANDS	NY	SPDES
12204	U001845983	4-600045	CITY OF ALBANY DGS FACILITY	ONE CONNERS BOULEVARD		ALBANY	NY	NASSAU CO. AST
12204	U004062306	4-600045	CITY OF ALBANY DGS FACILITY	ONE CONNERS BOULEVARD		ALBANY	NY	NASSAU CO. UST
12204	1000457487	NYD986927390	NYSDOT BIN1092839	90 PATROON ISLAND BRIDGE		ALBANY	NY	NY MANIFEST, RCRAInfo-LQG
12204	1016251381	110008044259	NYSDOT BIN 1092839	PATROON ISLAND BRG HUDSON RIV	**	ALBANY	NY	FINDS
12204	1016677163	110059760030	NIAGARA MOHAWK A NATIONAL GRID CC	413 S PEARL ST		ALBANY	NY	NY MANIFEST, RCRA-NonGen, FINDS
12204	1001493721	NYU005001615	MICKEY VENNARDS SUNOCO	435 N PEARL ST		ALBANY	NY	RCRA-NonGen
12204	1000842140	110004327247	VENNARDS SUNOCO	435 N PEARL ST		ALBANY	NY	RCRA-NonGen, FINDS
12204	U000382887	4-143731	VENNARDS SERVICE CENTER	435 NORTH PEARL ST		ALBANY	NY	NASSAU CO. UST
12204	A100350497		VENNARDS SERVICE CENTER	435 NORTH PEARL ST		ALBANY	NY	NASSAU CO. AST
12204	1004759893	110004525513	K N E PRINTING	439 N PEARL ST		ALBANY	NY	RCRA-NonGen, FINDS
12204	1014399851	NYR000179416	DYNASTY CHEMICAL CORP	444 N PEARL ST		ALBANY	NY	NY MANIFEST, RCRAInfo-LQG
12204	1014814453	110043191471	DYNASTY CHEMICAL CORP	444 N PEARL ST		ALBANY	NY	FINDS
12204	U003836053	4-600803	FRANCIS CARR	444-446 NORTH PEARL STREET		ALBANY	NY	HIST UST, NASSAU CO. UST
12204	1000694290	110001602454	CAPITAL DISTRICT FURNITURE RESTOR	453 N PEARL ST		ALBANY	NY	RCRA-NonGen, FINDS
12204	1000694289	NYD987005949	LOOKS GREAT SPORTSWEAR	453 N PEARL ST		ALBANY	NY	NY MANIFEST, RCRA-CESQG
12204	1010168360	110030468492	NORTH ALBANY ACADEMY	570 N PEARL ST		ALBANY	NY	FINDS
12204	1010325238	NYN008016149	NORTH ALBANY ACADEMY	570 NORTH PEARL ST		ALBANY	NY	RCRA-CESQG
12204	U001845416	4-162779	SCHOOL NO 20	570 NORTH PEARL STREET		ALBANY	NY	HIST UST, NASSAU CO. UST
12204	U000383783	4-485446	MENANDS B.P.	699 NORTH PEARL ST		MENANDS	NY	HIST UST
12204	U004199047		MENANDS 2020 MARKET, INC.	703 NORTH PEARL ST		MENANDS	NY	NASSAU CO. UST
12204	1016332147	110019811907	800 N PEARL ST ASSOCIATES	800 N PEARL ST		MENANDS	NY	FINDS
12204	U002259983	4-505862	800 NORTH PEARL, LLC	800 NORTH PEARL STREET		MENANDS	NY	NASSAU CO. UST
12204	S109061782		OIL ON RD N. PEARL @ WOLFERT	N. PEARL ST @ WOLFERT AVE	**	MENANDS	NY	SPILLS
12204	A100178541	4-600770	LONGHORN TRUCKING	PORT OF ALBANY		ALBANY	NY	NASSAU CO. AST
12204	1016007735	110045451694	FRIEDENTHAL PROPERTY	30 RAILROAD AVE		ALBANY	NY	FINDS
12204	1015747138	NYR000186015	FRIEDENTHAL PROPERTY	30 RAILROAD AVE		ALBANY	NY	NY MANIFEST, RCRA-NonGen
12204	S109206315		NAT GRID TRANSFORMER 32 RAILROAD	32 RAILROAD AVE POLE 3		MENANDS	NY	SPILLS
12204	1000693546	NYD986996007	NYSDOT BIN 1092492	I-90 RAMP ES OVER I-90		ALBANY	NY	NY MANIFEST, RCRA-NonGen
12204	1016252985	110008073556	NYSDOT BIN 1092492	I-90 RAMP ES OVER I-90		ALBANY	NY	FINDS
12204	1000693547	NYD986996015	NYSDOT BIN 109254D	I-90 RAMP ES OVER VACANT LAND		ALBANY	NY	RCRA-NonGen
12204	1016252986	110008073565	NYSDOT BIN 109254D	I-90 RAMP ES OVER VACANT LAND		ALBANY	NY	FINDS
12204	1016252984	110008073547	NYSDOT BIN 1092491	I-90 RAMP WN OVER I-90		ALBANY	NY	FINDS
12204	1000693545	NYD986995991	NYSDOT BIN 1092491	I-90 RAMP WN OVER I-90		ALBANY	NY	NY MANIFEST, RCRA-NonGen

# EDR ZIP Code Scan Report

ZIP	EDR-ID	Facility ID	Name	Address	Map/Dir/Dist	City	State	Databases
12204	1016253012	110008073850	NYSDOT BIN 109254A	I-90 RAMP WS OVER PAT CRK & RR		ALBANY	NY	FINDS
12204	1000693585	NYD986996395	NYSDOT BIN 109254A	I-90 RAMP WS OVER PAT CRK & RR		ALBANY	NY	RCRA-NonGen
12204	S107786023	4-600710	MM ALBANY ENERGY LLC	525 RAPP RD		ALBANY	NY	HIST AST
12204	1007779193	110019416531	SAFETY KLEEN-SICKER RD-LATHAM	72 SICKER RD		COLONIE	NY	FINDS
12204	S105912889		MENANDS ENVIROMENTAL SOLUTIONS L	22 SIMMONS LANE		MENANDS	NY	SWF/LF
12204	1016321991	110019439909	CAPITAL COMPOST & WASTE REDUCTIOI	22 SIMMONS LN		MENANDS	NY	FINDS
12204	1016342531	110037038899	TWO GIRLS & A GUY 2 PROPERTY	37 SIMMONS LN		MENANDS	NY	FINDS
12204	1016341517	110032930817	FUSCO REALTY WAREHOUSE AND STOR	50 SIMMONS LN		MENANDS	NY	FINDS
12204	1004572295	110001602445	DAVIS OFFICE REFURBISHING	6 SIMMONS LANE		MENANDS	NY	NY MANIFEST, RCRA-NonGen, FINDS
12204	1004571510	110007431831	THERMO PRODUCTS INCORPORATED	SIMMONS LANE		ALBANY	NY	FINDS
12204	S109414037		SEWAGE TRUCK SIMMONS LN	SIMMONS LN	**	MENANDS	NY	SPILLS
12204	S107521184	0510731	CDTA BUS BROADWAY	SIMMONS LN @ BROADWAY		MENANDS	NY	SPILLS
12204	1016198842	110004315232	LEROFY HOLDING CO	20 NORTH ST		ALBANY	NY	FINDS
12204	S108410985	4-000312	LEROFY HOLDING COMPANY, INC.	20 NORTH ST		ALBANY	NY	CBS
12204	S102158619	8701476	LEROFY HOLDING CO NORTH ST	20 NORTH ST		ALBANY	NY	SPILLS
12204	1000890249	NY0000295741	LEROFY HOLDING CO	20 NORTH ST		ALBANY	NY	SPILLS, NY MANIFEST, RCRA-NonGen, LTANKS
12204	1016449889	110056325329	NIAGARA MOHAWK A NATIONAL GRID CC	352 STATE ST		ALBANY	NY	NY MANIFEST, RCRA-NonGen, FINDS
12204	1016449895	110056325374	NIAGARA MOHAWK A NATRIONAL GRID C	353 STATE ST		ALBANY	NY	NY MANIFEST, RCRA-NonGen, FINDS
12204	1016142929	110063898732	NIAGARA MOHAWK A NATIONAL GRID CC	50 STATE ST & BROADWAY	**	ALBANY	NY	NY MANIFEST, RCRA-NonGen, FINDS
12204	1016252990	110008073636	NYSDOT	STEEL ARCH PIER OVER BRIDGES	**	ALBANY	NY	FINDS
12204	1000693559	NYD986996130	NYSDOT	STEEL ARCH PIER OVER BRIDGES	**	ALBANY	NY	RCRA-NonGen
12204	1016677167	110059760076	NIAGARA MOHAWK A NATIONAL GRID CC	86 S SWAN ST		ALBANY	NY	NY MANIFEST, RCRA-NonGen, FINDS
12204	94239649			THREE BRIDGE ST	**	ALBANY	NY	ERNS
12204	U004216881		DEINZER & HAEBERLE	44 TIVOLI ST		ALBANY	NY	NASSAU CO. UST
12204	1006380691		ALBANY MANAGEMENT-DUTCH VILLAGE	11 VAN RENSSAER BLVD		MENANDS	NY	FTTS
12204	1016303876	110013321707	ALBANY MANAGEMENT-DUTCH VILLAGE	11 VAN RENSSAER BLVD		MENANDS	NY	FINDS
12204	U003398204	4-600048	WOLFERTS ROOST COUNTRY CLUB INC	154 VAN RENSSLAER BLVD.		ALBANY	NY	NASSAU CO. AST, HIST AST
12204	U001845931	4-485608	RIVERHILL APARTMENTS	185 VAN RENSSLEAR BLVD.		MENANDS	NY	NASSAU CO. UST
12204	S109372638		LONG OIL TRUCK VAN RENSSLAER BLV	216 VAN RENSSLAER BLVD		MENANDS	NY	SPILLS
12204	U003398087	4-162345	SACRED HEART CHURCH	33 WALTER ST		ALBANY	NY	NASSAU CO. AST, HIST AST
12204	U001845561	4-395560	BELL ATLANTIC	11 WARDS LANE		MENANDS	NY	HIST UST, HIST AST
12204	1000137002	110000838773	NYNEX	11 WARDS LANE		MENANDS	NY	NY MANIFEST, RCRA-NonGen, FINDS
12204	S102112236	9209486	NYNEX	11 WARDS LANE		MENANDS	NY	SPILLS, NY MANIFEST, LTANKS
12204	A100382548		VERIZON NEW YORK INC-NY-51101	11 WARDS LANE		MENANDS	NY	NASSAU CO. AST
12204	U004199021		VERIZON NEW YORK INC-NY-51101	11 WARDS LANE		MENANDS	NY	NASSAU CO. UST
12204	1009232832		NEW YORK TELEPHONE CO	11 WARDS LANE 3RD FL		MENANDS	NY	NY MANIFEST
12204	1016321044	110019403484	MENANDS SCHOOL	19 WARDS LN		MENANDS	NY	FINDS
12204	S104506404	0002536	MENANDS CENTRAL SCHOOL WARDS LN	19 WARDS LN		MENANDS	NY	SPILLS
12204	S108296746	0610393	LOT WARDS LN	21 WARDS RD		MENANDS	NY	SPILLS
12204	U004067731	4-601131	DUTCH VILLAGE LLC	24 WARDS LANE		MENANDS	NY	NASSAU CO. UST
12204	1016248611	110008008119	MENANDS UNION FREE SCHOOL DIST	WARDS LANE		MENANDS	NY	FINDS
12204	1000152123	NYD100381227	MENANDS UNION FREE SCHOOL DIST	WARDS LANE		MENANDS	NY	RCRA-NonGen, NASSAU CO. UST
12204	1000554009	NYD986964492	NYSDOT	I-90 WB OVER LAND	**	ALBANY	NY	NY MANIFEST, RCRAInfo-LQG
12204	1016255996	110008110392	NYSDOT BIN 1092422	I-90 WB RAMP TO I-787 SB &		ALBANY	NY	FINDS
12204	1001968795	NYR000079665	NYSDOT	I-90 WB RAMP TO I-787 SB &	**	ALBANY	NY	NY MANIFEST, RCRAInfo-LQG
12204	1016252217	110008064548	NYSDOT BIN109283A	I90 WB OVER LAND		ALBANY	NY	FINDS
12204	A100321729		HAMEROFF & SONS	3 WOLFERT AVE		MENANDS	NY	NASSAU CO. AST
12204	S107416546	0509182	5 WOLFERT AVE (BTWN BROADWAY & PE	5 WOLFERT AVE (3 WOLFERT?)		MENANDS	NY	SPILLS
12204	U003076215	4-416290	NEW YORK TELEPHONE	6 WOLFERT AVE		MENANDS	NY	HIST UST, HIST AST
12204	U004199031		NEW YORK TELEPHONE	6 WOLFERT AVE		MENANDS	NY	NASSAU CO. UST
12204	A100382555		NEW YORK TELEPHONE	6 WOLFERT AVE		MENANDS	NY	NASSAU CO. AST
12205	1007742891	110019052629	WINDING CREEK SUBDIVISION	113, 115, & PART OF 1129 FONDA RD		COLONIE	NY	FINDS
12205	1000140386	NYD050420835	H L GAGE SALES INC	I-87 & WASHINGTON AVE EXT		ALBANY	NY	NY MANIFEST, RCRA-CESQG
12205	1016248302	110008002650	H L GAGE SALES INC	I-87 & WASHINGTON AVE EXT		ALBANY	NY	FINDS
12205	S112597937			I-90 & 87		ALBANY	NY	
12205	1016255985	110008110285	NYSDOT BIN 1034479	I-90 & FULLER RD		ALBANY	NY	FINDS
12205	1001968784	NYR000079558	NYSDOT BIN 1034479	I-90 & FULLER RD		ALBANY	NY	NY MANIFEST, RCRA-NonGen
12205	1001968785	NYR000079566	NYSDOT - REGION 1	I-90 & RTE 5		ALBANY	NY	NY MANIFEST, RCRA-NonGen
12205	1016255986	110008110294	NYSDOT BIN 1034519	I-90 & RTE 5		ALBANY	NY	FINDS
12205	1009652523	110027379405	INTERSTATE I-87	I-87 - W SIDE BETWEEN COOK PARK AND		COLONIE	NY	FINDS

# EDR ZIP Code Scan Report

ZIP	EDR-ID	Facility ID	Name	Address	Map/Dir/Dist	City	State	Databases
12205	S118954047		ALBANY COUNTY AIRPORT	RTE 155 & SHAKER RD		COLONIE	NY	NY MANIFEST
12205	1000446679	NYD986905347	ALBANY COUNTY AIRPORT	RTE 155 & SHAKER RD		COLONIE	NY	NY MANIFEST, RCRAInfo-SQG
12205	1005905715	NYR000108001	NYSDOT BIN 1038660	RTE 155 OVER CSX RAIL	**	COLONIE	NY	RCRA-NonGen
12205	1016302371	110012554609	NYSDOT BIN 1038660	RTE 155 OVER CSX RAIL		COLONIE	NY	FINDS
12205	1007571188	NYR000127563	F A A ALBANY REMOTE RADIO TRANSMIT	RTE 157 WATERVLIET SHAKER RD &	**	COLONIE	NY	RCRA-NonGen
12205	1007731909	110018888523	F A A ALBANY REMOTE RADIO TRANSMIT	RTE 157 WATERVLIET SHAKER RD &		COLONIE	NY	FINDS
12205	1016394360	110055281671	POLETO PROPERTY	20 - 24 MAYWOOD AVE	**	COLONIE	NY	FINDS
12205	S106015113	0302830	ALBANY PALLET RAILROAD AVE	26 - 28 RAILROAD AVE		COLONIE	NY	SPILLS
12205	1007764361	110019267844	TROY-MENANDS BRIDGE OVER HUDSON	RT 378	**	COLONIE	NY	FINDS
12205	1007779767	110019422301	SACCOCIO CUSTOM BUILDING	4142 & 4144 ALBANY STREET		COLONIE	NY	FINDS
12205	1007782472	110019449408	RT 5 CULVERT	RT 5		COLONIE	NY	FINDS
12205	1016249274	110008017056	CENTRAL AVENUE SUBSTATION	RTE 5	**	COLONIE	NY	FINDS
12205	1000418553	NYD981076656	NATIONAL GRID NIAGARA MOHAWK	RTE 5	**	COLONIE	NY	NY MANIFEST, RCRAInfo-SQG
12205	1007795923	110019584323	LATHAM WATER DIS.140 EXT-EXECUTIVE	35 & 53 EVERETT RD		COLONIE	NY	FINDS
12205	S108057510	0602961	RED STAIN RT 7 E @ RT 9	RT 7 E (UNDER RT 9 OVERPASS)	**	COLONIE	NY	SPILLS
12205	1017409979	110063242441	I-87 EXIT 4 ACCESS IMPROVEMENTS	I 87 EXIT 4	**	COLONIE	NY	FINDS
12205	S107657347	0513873	CUMBERLAND FARMS #3141 RT 9 @ BOG	RT 9 @ BOGHT RD LOUDON RD		COLONIE	NY	SPILLS
12205	1000552370	NYD986947695	CUMBERLAND FARMS 3141	RTE 9 & BOUGHT ST		COLONIE	NY	NY MANIFEST, RCRA-NonGen
12205	1016251789	110008049600	CUMBERLAND FARMS 3141	RTE 9 & BOUGHT ST	**	COLONIE	NY	FINDS
12205	1016314882	110019170243	EMMY O'BRIAN	RT 9N HOMER PT RD		BOLTON LANDING	NY	FINDS
12205	1007795909	110019584181	LATHAM FORD BODY SHOP	RT 9R		COLONIE	NY	FINDS
12205	U001845853	4-483923	FOHARE ENTERPRISES INC.	11 AIRLINE DR		ALBANY	NY	HIST UST, NASSAU CO. UST
12205	1007784523	110019469939	ASHFIELD ASSOC LAND SUBDIVISIONS	AIRLINE DR	**	COLONIE	NY	FINDS
12205	S109062194		NAT GRID TRANSFORMER AIRPORT PARI	2 AIRPORT PARK BLVD		COLONIE	NY	SPILLS
12205	S110772555		MAIN BROTHERS OIL CO., INC.	10 WEST ALBANY DRIVE		ALBANY	NY	CBS
12205	S102640789	4-000216	MAIN BROTHERS OIL CO., INC.	10 WEST ALBANY DRIVE		ALBANY	NY	CBS AST
12205	S111987294		BUBONIA HOLDING CORP	18 WEST ALBANY DRIVE		COLONIE	NY	SWF/LF
12205	S103942705	4-000237	LOUDONVILLE RESERVOIR	301 ALBANY SHAKER ROAD		ALBANY	NY	CBS AST, CBS
12205	1016397351	110055311853	REYES PROPERTY	4140 ALBANY ST		COLONIE	NY	FINDS
12205	1016794060	110058406425	CRISAFULLI PROPERTY	4232 ALBANY ST		COLONIE	NY	FINDS
12205	1016393720	110055275170	STATE FIRE STORAGE BUILDING	4240 ALBANY ST		COLONIE	NY	FINDS
12205	1018159370	NYR000224758	ENPRO SERVICES INC	4240 ALBANY ST		COLONIE	NY	RCRA-NonGen
12205	1000871464	110004309249	ALBANY BROADCASTING CO - WPTR	4243 ALBANY ST		ALBANY	NY	NY MANIFEST, RCRA-NonGen, FINDS
12205	A100410494		DJRA BROADCASTING, LLC	4243 ALBANY ST		ALBANY	NY	NASSAU CO. AST
12205	U004228480		DJRA BROADCASTING, LLC	4243 ALBANY ST		ALBANY	NY	NASSAU CO. UST
12205	1014903774	110043827758	SRK WAREHOUSE	4253 ALBANY ST		COLONIE	NY	FINDS
12205	1000367685	110004369415	ADIRONDACK SPECIALTY ADHESIVES INC	4258 ALBANY ST		ALBANY	NY	NY MANIFEST, RCRA-CESQG, FINDS
12205	1007765061	110019274872	TRIBLEY PROPERTY	4274 ALBANY ST		COLONIE	NY	FINDS
12205	U003178702	4-600489	J.C. MCCASSION CONSTRUCTION	4276 ALBANY ST		COLONIE	NY	HIST UST, SPILLS, NASSAU CO. UST
12205	1016318244	110019296750	DIPACE PROPERTY	4284 ALBANY STREET		ALBANY	NY	FINDS
12205	U003764901	4-600749	ALBANY INTERSTATE SIGNS INC	4290 ALBANY ST		COLONIE	NY	HIST UST, SPILLS, NASSAU CO. UST
12205	U004045911	4-600499	ALBANY AMBULETTE SERVICE INC	4290 ALBANY ST		COLONIE	NY	NASSAU CO. AST, HIST AST
12205	S108161455		CRM CO., LLC	4294 ALBANY ST		COLONIE	NY	SPILLS
12205	U001844776	4-005479	A GREENHOUSE INC	4294 ALBANY ST		ALBANY	NY	NASSAU CO. UST
12205	1011936702		CRM CO LLC	4294 ALBANY ST		COLONIE	NY	ICIS
12205	S109061625		NAT GRID TRANSFORMER ALBANY ST (N	4294 ALBANY ST @ CAVANAUGH DR		COLONIE	NY	SPILLS
12205	2011009410		4315 ALBANY ST.	4315 ALBANY ST.		COLONIE	NY	HMIRS
12205	1005905699	NYR000107847	NEW ENGLAND MOTOR FREIGHT, INC.	4315 ALBANY STREET		COLONIE	NY	SPILLS, NY MANIFEST, RCRA-NonGen, NASSAU CO. UST
12205	1010449697	110031460078	ACCESS ROAD WAREHOUSE	4330 ALBANY STREET		COLONIE	NY	FINDS
12205	S106969605	0504338	NIMO TRANSFORMER SHAKER RD	456 ALBANY SHAKER RD POLE#115		COLONIE	NY	SPILLS
12205	S102111417	9103955	SUPER MART SHAKER OSBORNE	463 ALBANY SHAKER OSBORNE		COLONIE LOUDONVILLE	NY	SPILLS
12205	U000414740	4-135119	SUPER MART INC.	463 ALBANY SHAKER RD		COLONIE	NY	NASSAU CO. UST
12205	1016316179	110019219291	SHAKER ROAD ELEM SCH	512 ALBANY SHAKER RD		LOUDONVILLE	NY	FINDS
12205	1000301242	110004429208	DESMOND HOTEL ALBANY SHAKER RD	660 ALBANY SHAKER RD		COLONIE	NY	SPILLS, RCRA-NonGen, FINDS, NASSAU CO. UST
12205	U000383521	4-443271	GRIMM CAROLINA FREIGHT SHAKER RD	872 ALBANY SHAKER RD		COLONIE	NY	SPILLS, NASSAU CO. UST
12205	U002260029	4-600357	BUDGET CAR RENTAL AGENCY (VACANT	875 ALBANY SHAKER RD		LATHAM	NY	HIST UST, NASSAU CO. UST
12205	S106013568	0301039	ALBANY AIRPORT R19 ASSOC SICKER RE	ALBANY AIRPORT 100 SICKER		COLONIE LATHAM	NY	SPILLS
12205	S106869265	0501061	ALBANY AIRPORT SHAKER RD	ALBANY AIRPORT SHAKER RD		COLONIE	NY	SPILLS, LTANKS
12205	S106736231	0410321	ALBANY AIRPORT	ALBANY AIRPORT SHAKER RD		COLONIE	NY	SPILLS
12205	1000159355	NYD981186851	UNITED STATES MILITARY AASF #3	ALBANY CO ARPRT		ALBANY	NY	NY MANIFEST, RCRA-NonGen
12205	1016249496	110008020426	NYS DIV MILITARY NAVAL AFFAIRS - AASI	ALBANY CO ARPRT	**	ALBANY	NY	FINDS

# EDR ZIP Code Scan Report

ZIP	EDR-ID	Facility ID	Name	Address	Map/Dir/Dist	City	State	Databases
12205	1007763398	110019258211	SIGNATURE FLIGHT SUPPORT-FUEL FAR	ALBANY COUNTY AIRPORT		COLONIE	NY	FINDS
12205	1000155305	NYD982792103	J LUCARELLI	ALBANY KARNER RD	**	COLONIE	NY	NY MANIFEST, RCRA-NonGen
12205	1016250399	110008032404	LUCARELLI J - K R SITE	ALBANY KARNER RD		COLONIE	NY	FINDS
12205	S109827682		PHIBBS MOTORCYCLE REPAIR ALBANY S	ALBANY SHAKER RD (456?)		COLONIE	NY	SPILLS
12205	S106011172	0211021	ALBANY CO NURSING HOME SHAKER RD	ALBANY SHAKER RD 820,780		COLONIE	NY	SPILLS
12205	S106000792	0110425	SWIFT TRUCK I-87 EXIT 4 NWAY	ALBANY SHAKER RD @ I-87 NWAY		COLONIE	NY	SPILLS
12205	1016249306	110008017396	WOODLAWN SUBSTATION	ALBANY ST		COLONIE	NY	FINDS
12205	1007820584	110019831440	16-INCH ALBANY ST TRANSMISSION MAIN	ALBANY ST	**	COLONIE	NY	FINDS
12205	1000189885	NYD981077027	WOODLAWN SUBSTATION	ALBANY ST	**	COLONIE	NY	RCRAInfo-SQG
12205	1007821858	110019844187	THE MAPLES	ALBANY ST		COLONIE	NY	FINDS
12205	S117562526		NIAGARA MOHAWK POWER CORP	ALBANY ST	**	COLONIE	NY	NY MANIFEST
12205	1007788423	110019509058	BROOKSIDE ESTATES	ALBANY ST - S SIDE		COLONIE	NY	FINDS
12205	S107656883	0513236	FED EX TRUCK ALBANY @ KARNER	ALBANY ST @ KARNER RD		COLONIE	NY	SPILLS
12205	1009233893		NYSDEC	ALBANY ST/NEW KARNER ROAD		COLONIE	NY	NY MANIFEST
12205	1007759928	110019223437	DUST HOLLOW SUBDIVISION 145TH EXT	ALBANY STREET	**	COLONIE	NY	FINDS
12205	U003398106	4-303275	AMERICAN STEEL & ALUMINUM CORP	WEST ALBANY DRIVE		ALBANY	NY	NASSAU CO. AST, HIST
12205	1009234758		KRAMER CHEMICALS	WEST ALBANY RAIL YARD	**	ALBANY	NY	NY MANIFEST
12205	1007742640	110019050113	WINGATE INN	661 ALBANY-SHAKER ROAD		COLONIE	NY	FINDS
12205	1016318614	110019310887	DESMOND HOTEL	ALBANY-SHAKER RD @ I-87		COLONIE	NY	FINDS
12205	1007815159	110019777080	IMPERIAL ARMS	199 S ALLEN ST		ALBANY	NY	FINDS
12205	S106969987	0504927	AUTO ACCIDENT RT 7 @ I-87 NWAY	ALT 7 W RAMP TO I-87 S (@ NWAY)		COLONIE	NY	SPILLS
12205	1008405988		CLEARVIEW HOME INSPECTIONS INC	16 ALTA RD		ALBANY	NY	FTTS
12205	1008921426	110022861401	CLEARVIEW HOME INSPECTIONS INC.	16 ALTA RD.		ALBANY	NY	FINDS
12205	1018158918	NYR000219907	NYSDOT BIN 7002631	AMTRAK/HUDSON LINE OVER	**	ALBANY	NY	RCRAInfo-LQG
12205	1016393161	110055269542	RETAIL PLAZA	1831 AND 1839 CENTRAL AVE		COLONIE	NY	FINDS
12205	S102872778		NATIONAL SEMICONDUCTOR	3 AND 5 HEMLOCK STREET		COLONIE	NY	SHWS
12205	U004080531	4-021644	H.L. GAGE SALES INC	I-87 AND WASHINGTON AVE EXT		ALBANY	NY	NASSAU CO. UST
12205	U001844844	4-021644	H.L. GAGE SALES INC	I-87 AND WASHINGTON AVE EXT		ALBANY	NY	NASSAU CO. AST
12205	1000872628	110004507285	J A CARMAN TRUCKING CO INC	1 ANDERSON DR		ALBANY	NY	NY MANIFEST, RCRA-NonGen,
12205	1015757901	NYD098334204	G E INTL INC ALBANY SERVICE CENTER	11 ANDERSON DR		ALBANY	NY	FINDS
12205	1000212540	110004376684	GENERAL ELECTRIC - ANDERSON DR	11 ANDERSON DR		ALBANY	NY	PADS, NY MANIFEST, RCRAInfo-LQG
12205	1016022664	110046240938	G E INTL INC ALBANY SERVICE CENTER	11 ANDERSON DR		ALBANY	NY	FINDS
12205	1014904646	110044285671	ALBANY RTCOE RDC	11 ANDERSON DR BLDG 1		ALBANY	NY	FINDS
12205	1014814562	110043551732	REENERGY STERLING LLC	15 ANDERSON DRIVE		ALBANY	NY	FINDS
12205	1014472934	NYP000967216	REENERGY STERLING LLC	15 ANDERSON DRIVE		ALBANY	NY	NY MANIFEST, RCRAInfo-LQG
12205	1010170009	110030476697	DCP MIDSTREAM	15 ANDERSON DRIVE		ALBANY	NY	FINDS
12205	U003312954	4-011037	J.A. CARMAN TRUCKING CO INC	4 ANDERSON DR		ALBANY	NY	NASSAU CO. AST
12205	1007813614	110019761612	J A CARMAN TRUCKING COMPANY INC	4 ANDERSON DR		ALBANY	NY	FINDS
12205	U004079081	4-011037	J.A. CARMAN TRUCKING CO INC	4 ANDERSON DR		ALBANY	NY	NASSAU CO. UST
12205	S108764531	0706640	METRO METALS RECYCLING	8 ANDERSON DRIVE		ALBANY	NY	SPILLS, SWF/LF
12205	A100317729	4-601177	METRO METAL RECYCLING	8 ANDERSON DRIVE		ALBANY	NY	NASSAU CO. AST
12205	1016247597	110007991744	GEORGIA PACIFIC NORTHEAST TRUCKIN	ANDERSON RD		ALBANY	NY	FINDS
12205	1000357478	NYD000692947	GEORGIA PACIFIC NORTHEAST TRUCKIN	ANDERSON RD		WEST ALBANY	NY	RCRA-NonGen
12205	S102111785	9112266	HERITAGE ENVIRONMENTAL APOLLO DR	10 APOLLO DR		ALBANY	NY	SPILLS
12205	U004053221	4-443581	PARAMOUNT TRANSPORTATION	10 APOLLO DR.		COLONIE	NY	NASSAU CO. AST, NASSAU
12205	2013042606			10 APOLLO DRIVE		ALBANY	NY	CO. UST
12205	2013004331		10 APOLLO DRIVE	10 APOLLO DRIVE		ALBANY	NY	ERNS
12205	2011002437		11 APOLLO DR	11 APOLLO DR		ALBANY	NY	HMIRS
12205	1014819066	110040465724	UPS FREIGHT ALBANY	11 APOLLO DR		ALBANY	NY	HMIRS
12205	S109580969		UPS APOLLO DR	11 APOLLO DR		ALBANY	NY	FINDS
12205	2013005734		11 APOLLO DRIVE	11 APOLLO DR		COLONIE	NY	SPILLS
12205	2011003986		11 APOLLO DRIVE	11 APOLLO DRIVE		ALBANY	NY	HMIRS
12205	2012113510		11 APOLLO DRIVE	11 APOLLO DRIVE		ALBANY	NY	HMIRS
12205	1007806224	110019687560	EMERY WORLDWIDE ALBANY	5 APOLLO DR		ALBANY	NY	HMIRS
12205	S103937660	9902183	LAND AIR TRANSPORT APOLLO DR	5 APOLLO DR		COLONIE	NY	FINDS
12205	U004080874	4-443670	LAND AIR EXPRESS	5 APOLLO DR.		COLONIE	NY	SPILLS
12205	A100294746	4-443670	LAND AIR EXPRESS	5 APOLLO DR.		COLONIE	NY	NASSAU CO. UST
12205	S102113658	8809273	YELLOW FREIGHT APOLLO DR	7 APOLLO DR		COLONIE	NY	NASSAU CO. AST
12205	1000791775	110004503920	YELLOW FREIGHT SYSTEM (ANY)	7 APOLLO DRIVE		COLONIE	NY	SPILLS, LTANKS
12205	U004079324	4-086401	YELLOW TRANSPORTATION , INC	7 APOLLO DRIVE		ALBANY	NY	HIST UST, NY MANIFEST,
12205	1004760993	110004551850	GARYS GARAGE	8 APOLLO DR		ALBANY	NY	RCRA-NonGen, FINDS
12205	S108636383	0700815	YELLOW TRANSPORTATION-COMMERCIA	9 APOLLO DR		ALBANY	NY	NASSAU CO. UST
12205	S107788570	0602233	ALBANY PINE BUSH PRESERVE APOLLO I	APOLLO DR		ALBANY COLONIE	NY	NY MANIFEST, RCRA-NonGen,
12205	S106736737	0411073	LAND AIR EXPRESS APOLLO DR	APOLLO DR (5)	**	COLONIE	NY	FINDS
12205	1009234823		OVERNIGHT TRANSPORTATION	11 APPOL DR	**	ALBANY	NY	SPILLS
12205	1000365411	NYD981568371	OVERNITE TRANSPORTATION	11 APPOLLO DR		ALBANY	NY	NY MANIFEST
							NY	NASSAU CO. AST, NY MANIFEST,

# EDR ZIP Code Scan Report

ZIP	EDR-ID	Facility ID	Name	Address	Map/Dir/Dist	City	State	Databases
12205	U004063960	4-435562	UPS GROUND FREIGHT, INC	APPOLLO DRIVE		ALBANY	NY	RCRA-CESQG
12205	1016330659	110019753248	AQUATIC DEVELOPMENT GROUP	1 AQUATIC CTR		COHOES	NY	NASSAU CO. UST
12205	1016330488	110019746382	ARROWHEAD LANE WAREHOUSE COMPL	12 ARROWHEAD LN		ALBANY	NY	FINDS
12205	1000439501	NYD982183261	SUNY ALBANY	ASRC 100 FULLER RD		ALBANY	NY	FINDS
12205	1016199424	110004415044	SUNY AT ALBANY	ASRC 100 FULLER RD		ALBANY	NY	NY MANIFEST, RCRA-NonGen
12205	1014819175	110041645324	NEW YORK PRESS & GRAPHICS	12 INTERSTATE AVE		ALBANY	NY	FINDS
12205	1014395122	NYN008022451	NEW YORK PRESS & GRAPHICS	12 INTERSTATE AVE		ALBANY	NY	FINDS
12205	1016022773	110046400211	INTERSTATE BATTERIES OF GREATER AI	2 INTERSTATE AVE		ALBANY	NY	RCRA-CESQG
12205	1014957308	NYN008024994	INTERSTATE BATTERIES OF GREATER AI	2 INTERSTATE AVE		ALBANY	NY	FINDS
12205	S107786034	4-600735	3 INTERSTATE AVE	3 INTERSTATE AVE		COLONIE	NY	RCRA-CESQG
12205	U004045364	4-600735	3 INTERSTATE AVE	3 INTERSTATE AVE		COLONIE	NY	HIST AST
12205	1004756074	110004324124	BUSINESS ENVIRONMENTAL BY RAS	20 AVIATION RD		ALBANY	NY	NASSAU CO. AST
								NY MANIFEST, RCRA-NonGen, FINDS
12205	1010008956		REALTY USA.COM (RENTALS)	20 AVIATION RD		ALBANY	NY	FTTS
12205	1010414570		REALTY USA.COM (SALES)	20 AVIATION RD		ALBANY	NY	FTTS
12205	S108410987	4-000315	RUDY A. CICCOTTI FAMILY RECREATION	30 AVIATION RD.		ALBANY	NY	CBS
12205	1007756517	110019189224	GE RENTAL/LEASE	15 AVIS DRIVE		COLONIE	NY	FINDS
12205	2012101817		155 Railroad Ave	155 Railroad Ave		Albany	NY	HMIRS
12205	2012112877		155 Railroad Ave	155 Railroad Ave		Albany	NY	HMIRS
12205	2012112714		155 Railroad Ave	155 Railroad Ave		ALBANY	NY	HMIRS
12205	2012101879		155 Railroad Ave	155 Railroad Ave		Albany	NY	HMIRS
12205	2012108693		155 Railroad Ave	155 Railroad Ave		ALBANY	NY	HMIRS
12205	2012105897		155 Railroad Ave.	155 Railroad Ave.		Albany	NY	HMIRS
12205	1009447111	110024764085	HIGH POINT SUBDIVISION	BALBOA DR		COLONIE	NY	FINDS
12205	1007784524	110019469966	ASHFIELD ASSOC PROJECT	BET WATERVLIET-SHAKER RD & SAND CI		COLONIE	NY	FINDS
12205	1016313699	110019126532	GAS PIPELINE PROJECT-HUDSON RIVER	BETHLEHEM TO EAST GREENBUSH	**	ALBANY TO RENSSELAER	NY	FINDS
12205	1007764493	110019269174	CORNING HOMES	BETWEEN LAWN AVE & NORTH 1ST ST	**	ALBANY	NY	FINDS
12205	S106013321	0300699	SHARER RES BIRCH TREE	11 BIRCH TREE RD BURNING		COLONIE	NY	SPILLS
12205	1016336235	110023015299	MANCHESTER HEIGHTS RESIDENTIAL SL	300 BOGHT RD		WATERVLIET	NY	FINDS
12205	1016685585	110024410163	300 BOGHT RD	300 BOGHT RD		COLONIE	NY	FINDS
12205	1007816066	110019786196	HUNTERS RIDGE SUBDIVISION	662 BOGHT ROAD		COLONIE	NY	FINDS
12205	1016323153	110019482987	MANCHESTER HEIGHTS SUBDIVISION	BOGHT RD - N SIDE		COLONIE	NY	FINDS
12205	1014815007	110042338556	MAIN HEATING SERVICE	1 BOOTH LANE		ALBANY	NY	FINDS
12205	1000553518	110004470411	MAIN BROTHERS OIL CO	1 BOOTH LANE		ALBANY	NY	SPILLS, NY MANIFEST, ICIS, RCRA-CESQG, FINDS, LTANKS
12205	1000339108	110000324505	COLONIE WOOD TREATING AND STAININ	P.O. BOX 5229-70 FULLER RD.		ALBANY	NY	CBS AST, NY MANIFEST, CBS, RCRA-CESQG, FINDS
12205	1004758851	110004500399	COLVIN SUPPLY	1064-1074 BROADWAY		ALBANY	NY	NY MANIFEST, RCRA-NonGen, FINDS
12205	S117936940		BLASCH PRECISION CERAMICS	580 BROADWAY		ALBANY	NY	SPDES
12205	1007808465	110019710008	FEDERAL EXPRESS CITY STA DISTRIB FA	590/592 BROADWAY	**	COLONIE	NY	FINDS
12205	1000912283	110004318480	CON-WAY CENTRAL EXPRESS	24 BROWN RD		COLONIE	NY	NY MANIFEST, RCRA-NonGen, FINDS
12205	U001844848	4-019879	OGP MANAGEMENT, INC.	24 BROWN ROAD		ALBANY	NY	HIST UST, NASSAU CO. UST
12205	U004046516	4-600500	DEER PARK SPRING WATER	12 BURDICK DRIVE		ALBANY	NY	NASSAU CO. AST
12205	1001171271	110009483308	CLEARVIEW BAG CO	5 BURDICK DR		ALBANY	NY	NY MANIFEST, ICIS, RCRAInfo-SQG, FINDS
12205	1004759029	NYD987036894	DEBEER	5 BURDICK DR		ALBANY	NY	NY MANIFEST, RCRA-NonGen
12205	1016115781	110001595863	CLEAR VIEW BAG CO	5 BURDICK DRIVE		ALBANY	NY	FINDS
12205	1004569986	110001564254	TERRY HAGGERTY RETREADERS LLC	6 BURDICK DR		ALBANY	NY	ICIS, FINDS
12205	1007776416	110019388713	CERONE SUBDIVISION	CALICO LANE	**	COLONIE	NY	FINDS
12205	1006803411		TRI CITY RENTALS - TOWNE TOWERS AP	12 CALIFORNIA AVE		ALBANY	NY	FTTS
12205	U001846064	4-600230	TOWNE TOWERS APARTMENTS	12 CALIFORNIA AVENUE		COLONIE	NY	HIST UST, NASSAU CO. UST
12205	1010462476	110031423886	NYSDOT BIN 1034489	CAMPUS CONNECTOR OVER		ALBANY	NY	FINDS
12205	1010329030	NYR000146225	NYSDOT BIN 1034489	CAMPUS CONNECTOR OVER	**	ALBANY	NY	RCRAInfo-LQG
12205	S106968054	0502011	NIMO VEHICLE CEDAR DR	5 CEDAR DR		COLONIE	NY	SPILLS
12205	1001113331	110004524462	PEP BOYS #0363	1008 CENTRAL AVE		ALBANY	NY	NASSAU CO. AST, NY MANIFEST, CBS, RCRA-CESQG, FINDS
12205	1000418547	110004358864	CENTRAL ALBANY INC AAMCO	1025 CENTRAL AVE		ALBANY	NY	RCRA-NonGen, FINDS
12205	1000425171	110004413037	GENUINE PARTS COMPANY	1033 CENTRAL AVE		ALBANY	NY	RCRA-NonGen, FINDS
12205	1004758179	NYD986985299	CENTURY AUTO BODY	1054 CENTRAL AVE		ALBANY	NY	NY MANIFEST, RCRA-NonGen
12205	U001845897	4-485047	A.J. ECKERT CO. INC.	1062 CENTRAL AVE		ALBANY	NY	NASSAU CO. UST, LTANKS
12205	1000552212	110004463526	WORLD PRINTING	1104 CENTRAL AVE		ALBANY	NY	NY MANIFEST, RCRA-NonGen, FINDS
12205	U004129081		GRIMM BUILDING SUPPLY	1110 CENTRAL AVE		ALBANY	NY	NASSAU CO. UST
12205	S109373700		FORMER GRIMM OF ALBANY CENTRAL A	1110 CENTRAL AVE RT 5		ALBANY COLONIE	NY	SPILLS
12205	U000382516	4-121436	CENTRAL SERVICE CENTER	1113 CENTRAL AVE		COLONIE	NY	HIST UST, NASSAU CO.

# EDR ZIP Code Scan Report

ZIP	EDR-ID	Facility ID	Name	Address	Map/Dir/Dist	City	State	Databases
12205	S100135201	8601244	CENTRAL SERVICE	1113 CENTRAL AVE RT 5		COLONIE	NY	UST
12205	1000161949	110004391550	ZIEBART OF ALBANY	1114 CENTRAL AVE		ALBANY	NY	SPILLS, LTANKS
12205	96336898			1130 CENTRAL AVE		COLONY	NY	RCRA-NonGen, FINDS
12205	1000339109	110000616361	COLONIE INTERIM STORAGE SITE	1130 CENTRAL AVE		ALBANY	NY	ERNS
								NY MANIFEST, CERCLIS-NFRAP, RADINFO, RCRA-NonGen, FINDS
12205	S103569296	9600850	N.L. INDUSTRIES	1130 CENTRAL AVENUE		COLONIE	NY	SPDES, CBS, SHWS
12205	1000339110	NYD002084721	COLONIE FUSRAP SITE	1130 CENTRAL AVENUE		ALBANY	NY	CORRACTS, PADS, RCRA-NonGen, RCRAInfo-TSDF
12205	1004758220	110004483817	BJS WHOLESALE CLUB	1140 CENTRAL AVE		ALBANY	NY	NY MANIFEST, RCRA-NonGen, FINDS
12205	1007268217		ALPINE ENVIRONMENTAL SERVICE, INC.	1146 CENTRAL AVE		ALBANY	NY	FTTS
12205	A100183611	4-600784	R.M. INDS	1172 CENTRAL AVE		COLONIE	NY	NASSAU CO. AST
12205	1000553751	110004472026	COTTMAN TRANSMISSION	1172 CENTRAL AVE		ALBANY	NY	NY MANIFEST, RCRA-NonGen, FINDS
12205	1000381299	110004429841	COLLISION EXPERTS OF ALBANY	1175 CENTRAL AVE		ALBANY	NY	NY MANIFEST, RCRA-NonGen, FINDS
12205	1000111007	NYD002612117	DOTT'S GARAGE INC.	1177 CENTRAL AVE		ALBANY	NY	NASSAU CO. AST, NY MANIFEST, RCRA-NonGen
12205	U004062538	4-442232	DOTT'S GARAGE INC.	1177 CENTRAL AVE		ALBANY	NY	NASSAU CO. UST
12205	S108131458	0606744	DOTT'S GARAGE CENTRAL AVE	1177 CENTRAL AVE @ KNAPP RT 5		COLONIE	NY	SPILLS
12205	1000328966	110004327256	CUMBERLAND FARMS #3194	1196 CENTRAL AVE		ALBANY	NY	NY MANIFEST, RCRA-NonGen, FINDS
12205	U001844910	4-037176	CUMBERLAND FARMS #3194	1196 CENTRAL AVENUE		COLONIE	NY	SPILLS, NASSAU CO. UST
12205	S110768306	0107674	ROSE CLEANERS	1197 CENTRAL AVE		ALBANY	NY	DRYCLEANERS
12205	1016125033	110035802370	ROSE CLEANERS CORP	1197 CENTRAL AVE		COLONIE	NY	FINDS
12205	1000381725	NYD981085046	DAMSHIRE CLEANERS	1205 CENTRAL AVE		ALBANY	NY	DRYCLEANERS, NY MANIFEST, RCRA-NonGen, SHWS
12205	1016054006	110004395592	DAMSHIRE CLEANERS	1205 CENTRAL AVE		ALBANY	NY	FINDS
12205	S105230314	0107674	VACANT BLDG CENTRAL AVE (AKA DAMS	1205 CENTRAL AVE RT 5		COLONIE	NY	SPILLS
12205	1010566383	NYR000149682	K. DIHH / US BEAUTY SUPPLY HOUSE	1234 CENTRAL AVE		COLONIE	NY	NY MANIFEST, RCRA-NonGen
12205	S106721180	0407746	US BEAUTY SUPPLY HOUSE CENTRAL	1234 CENTRAL AVE RT 5		COLONIE	NY	SPILLS
12205	1018125274		WINDOW WORLD OF THE CAPITAL DISTR	1240 CENTRAL AVENUE		COLONIE	NY	ICIS
12205	A100355729		LIA HONDA	1258 CENTRAL AVE		ALBANY	NY	NASSAU CO. AST
12205	S106969028	0503447	BRYANT & STRATTON COLLEGE CENTRA	1259 CENTRAL AVE RT 5		COLONIE	NY	SPILLS
12205	1000241955	110001605228	FASHION CARE OF COLONIE	1289 CENTRAL AVE		ALBANY	NY	NY MANIFEST, ICIS, RCRAInfo-SQG, FINDS
12205	S110246583		FASHION CARE OF COLONIE, INC.	1289 CENTRAL AVE.		ALBANY	NY	DRYCLEANERS
12205	1000339111	110004357035	COLONIE GARAGE INC	1334 CENTRAL AVE		ALBANY	NY	SPILLS, NY MANIFEST, RCRA-NonGen, FINDS, NASSAU CO. UST
12205	1014808924	110040829002	ENSIGN AUTOBODY INC.	1334 CENTRAL AVE.		ALBANY	NY	FINDS
12205	U0022222916	4-600347	MR. GEORGE DOTT	1334 CENTRAL AVENUE		COLONIE	NY	HIST UST
12205	U003031104	4-066567	SUNOCO	1348 CENTRAL AVE		COLONIE	NY	HIST UST, NASSAU CO. UST, LTANKS
12205	1004757137	110009478289	SUNOCO SERVICE STATION	1348 CENTRAL AVE		ALBANY	NY	NY MANIFEST, RCRA-NonGen, FINDS
12205	1000553130	110004468273	CENTRAL & FULLER MOBIL	1351 CENTRAL AVE		ALBANY	NY	RCRA-NonGen, FINDS
12205	S109062346		EXXON MOBIL CENTRAL AVE RT 5	1351 CENTRAL AVE		COLONIE	NY	SPILLS
12205	1000328968	110004327274	SUNOCO SERVICE STATION	1363 CENTRAL AVE		ALBANY	NY	RCRA-NonGen, FINDS
12205	S105052717	4-000274	VALVOLINE INSTANT OIL CHANGE	1363 CENTRAL AVE		COLONIE	NY	CBS AST, NASSAU CO. AST, CBS
12205	A100298685	4-601112	MR. TIRE 1326	1394 CENTRAL AVE		ALBANY	NY	NASSAU CO. AST
12205	1000136012	110001615618	REGAL DRY CLEANERS	1410 CENTRAL AVE		ALBANY	NY	DRYCLEANERS, NY MANIFEST, RCRA-NonGen, FINDS
12205	1000369165	110004355135	SEARS ROEBUCK & CO #1103	1425 CENTRAL AVE		ALBANY	NY	NY MANIFEST, RCRA-CESQG, FINDS
12205	1003354373	4-600787	SEARS AUTO CENTER #6883	1425 CENTRAL AVE		COLONIE	NY	NASSAU CO. AST, HIST
12205	1005905765	110013302522	CHRISTMAS TREE SHOP	1425 CENTRAL AVE		COLONIE	NY	AST
								NY MANIFEST, RCRA-NonGen, FINDS
12205	S103560899	8803128	SEARS AUTO COLONIE CENTER RT 5 @ V	1425 CENTRAL AVE @ WOLF COLONIE CE		COLONIE	NY	SPILLS
12205	S102115417	9400643	SEARS COLONIE CENTER CENTRAL @ W	1425 CENTRAL AVE @ WOLF RT 5		COLONIE	NY	SPILLS
12205	1004762214	110004498632	MONTGOMERY WARD AUTO EXPRESS	1440 CENTRAL AVE		ALBANY	NY	NY MANIFEST, RCRA-CESQG, FINDS
12205	S117742211		PETCO STORE #1801	1440 CENTRAL AVE	**	COLONIE	NY	NY MANIFEST
12205	1000790845	NYD987023348	MONTGOMERY WARD AUTO EXPRESS	1440 CENTRAL AVE		ALBANY	NY	RCRA-NonGen
12205	A100295148	4-601022	MONROE MUFFLER/ BRAKE #651	1440 CENTRAL AVE		ALBANY	NY	NASSAU CO. AST
12205	U003740255	4-600700	BJ'S WHOLESALE CLUB #007	1440 CENTRAL AVE		COLONIE	NY	NASSAU CO. UST
12205	1016451770	110056331232	PETCO STORE #1801	1440 CENTRAL AVE		COLONIE	NY	RCRA-CESQG, FINDS

# EDR ZIP Code Scan Report

ZIP	EDR-ID	Facility ID	Name	Address	Map/Dir/Dist	City	State	Databases
12205	1007740182	110019025482	NORTHWAY MALL	1440 CENTRAL AVE		COLONIE	NY	FINDS
12205	1016051670	110004567460	BJS WHOLESALE CLUB #007	1440 CENTRAL AVE		ALBANY	NY	FINDS
12205	1008404422	NYR000134098	TARGET STORE T1268	1440 CENTRAL AVE		COLONIE	NY	NY MANIFEST, RCRAInfo-LQG
12205	S102242240	9513036	BFI @ NORTHWAY MALL CENTRAL AVE R	1440 CENTRAL AVE NORTHWAY MALL		COLONIE	NY	SPILLS
12205	1016451837	NYR000204305	LOWES OF ALBANY NORTHWAY MALL NY	1482 CENTRAL AVE		COLONIE	NY	NY MANIFEST, RCRAInfo-SQG
12205	A100307866	4-601170	LOWE'S OF ALBANY, #1973	1482 CENTRAL AVE		ALBANY	NY	NASSAU CO. AST
12205	1011922865	110037431437	LOWES STORE #1973	1482 CENTRAL AVE		ALBANY	NY	FINDS
12205	1011490368	NYN008018988	LOWES STORE #1973	1482 CENTRAL AVE		ALBANY	NY	NY MANIFEST, RCRA-CESQG
12205	1000366023	110004385264	MONRO MUFFLER BRAKE #44	1550 CENTRAL AVE		COLONIE	NY	NASSAU CO. AST, RCRA-NonGen, FINDS
12205	S106719705	9814572	LARNED @ HOULIHANS REST CENTRAL /	1553 CENTRAL AVE RT 5		COLONIE	NY	SPILLS
12205	U000382712	4-135178	A&S BROTHERS, INC.	1560 CENTRAL AVE		COLONIE	NY	SPILLS, NASSAU CO. UST, LTANKS
12205	S102242265	8905162	MEGA MART CENTRAL AVE POLSINELLO	1560 CENTRAL AVE RT 5		ALBANY COLONIE	NY	SPILLS
12205	1010008307		PELERSI REAL ESTATE INC	1568 CENTRAL AVE		ALBANY	NY	FTTS
12205	1010167886	110030465592	PELERSI REAL ESTATE, INC.	1568 CENTRAL AVENUE		ALBANY	NY	FINDS
12205	U003241983	4-036102	ALBANY LADDER COMPANY, INC.	1586 CENTRAL AVE		COLONIE	NY	HIST UST, NASSAU CO. AST, NASSAU CO. UST
12205	1000153846	110004338119	ALBANY LADDER CO INC	1586-90 CENTRAL AVE		ALBANY	NY	NY MANIFEST, RCRA-NonGen, FINDS
12205	1014819350	110041911054	CAPITAL VACUUM	1593 CENTRAL AVE		ALBANY	NY	FINDS
12205	S107788809	0602545	EXXON MOBIL 10346 CENTRAL AVE @ DE	1595 CENTRAL AVE RT 5		COLONIE	NY	SPILLS
12205	1009234665		POLLUTION SOLUTIONS OF VERMONT IN	1606 CENTRAL AVE		ALBANY	NY	NY MANIFEST
12205	U001845608	4-408077	RAPID OIL CHANGE	1614 CENTRAL AVE		COLONIE	NY	HIST UST, CBS, NASSAU CO. UST
12205	S105052704	4-000269	VALVOLINE INSTANT OIL CHANGE	1614 CENTRAL AVE		COLONIE	NY	CBS AST
12205	1004758267	110004484889	VALVOLINE INSTANT OIL CHANGE	1614 CENTRAL AVE		COLONIE	NY	NASSAU CO. AST, NY MANIFEST, RCRA-NonGen, FINDS
12205	1014957933	110040115327	H & V COLLISION CENTER OF ALBANY INC	1615 CENTRAL AVE		ALBANY	NY	NY MANIFEST, RCRAInfo-SQG, FINDS
12205	1012218194		H & V COLLISION CENTER OF ALBANY, INC	1615 CENTRAL AVE		ALBANY	NY	
12205	S105973053	401028	COLONIE BARRELS	1630 CENTRAL AVENUE		COLONIE	NY	SHWS
12205	U004252774		CUMBERLAND FARMS #3277	1632A CENTRAL AVE	**	COLONIE	NY	NASSAU CO. UST
12205	1010033492	110028214242	PARTNERS REALTY	164 CENTRAL AVENUE		ALBANY	NY	FINDS
12205	1010008244		PARTNERS REALTY	1641 CENTRAL AVE		ALBANY	NY	FTTS
12205	U003080411	4-065773	GOLDSTEIN BUICK	1671 CENTRAL AVENUE		ALBANY	NY	HIST UST, HIST AST
12205	1007751691	4-065773	GOLDSTEIN BUICK MITSUBISHI	1671 CENTRAL AVENUE		ALBANY	NY	NASSAU CO. AST
12205	U004080661	4-065773	GOLDSTEIN BUICK MITSUBISHI	1671 CENTRAL AVENUE		ALBANY	NY	NASSAU CO. UST
12205	1005644283	110010787755	HIGH MEADOWS WATER CO	1707 CENTRAL AVE		ALBANY	NY	ICIS, FINDS
12205	1010012084		YANKEE REALTY, INC	1707 CENTRAL AVE SUITE 201		ALBANY	NY	FTTS
12205	1010030611	110028211860	YANKEE REALTY, INC.	1707 CENTRAL AVENUE, SUITE 201		ALBANY	NY	FINDS
12205	U004063953	4-008915	SHOPRITE SUPERMARKETS, INC.	1728 CENTRAL AVE		ALBANY	NY	NASSAU CO. AST, NASSAU CO. UST
12205	1000326385	110001593222	OTTO OLDSMOBILE CADILLAC ISUZU INC	1730 CENTRAL AVE		ALBANY	NY	CBS AST, NY MANIFEST, ICIS, RCRA-CESQG, FINDS
12205	U003075903	4-008915	OTTO OLDSMOBILE CADILLAC ISUZU	1730 CENTRAL AVENUE		ALBANY	NY	CBS
12205	S108297506	0611442	OFFICE BLDG CENTRAL AVE	1735 CENTRAL AVE RT 5		COLONIE ALBANY	NY	SPILLS
12205	1000192758	110004398517	GOLDSTEIN SUBARU	1754 CENTRAL AVE		ALBANY	NY	NASSAU CO. AST, NY MANIFEST, RCRA-NonGen, FINDS, NASSAU CO. UST
12205	A100294378	4-600814	HOFFMAN JIFFY LUBE #2788	1755 CENTRAL AVE		ALBANY	NY	NASSAU CO. AST
12205	1010459367	110031365733	CINGULAR	1762 CENTRAL AVE		ALBANY	NY	FINDS
12205	1010325186	NYN008015828	CINGULAR	1762 CENTRAL AVE		ALBANY	NY	RCRA-NonGen
12205	U003076481	4-000200	OTTO CADILLAC, INC.	1769 CENTRAL AVENUE		ALBANY	NY	CBS AST, NASSAU CO. AST, CBS
12205	U004064304	4-600212	OTTO CADILLAC, INC.	1769 CENTRAL AVENUE		ALBANY	NY	NASSAU CO. UST
12205	S108410976	4-000302	PEP BOYS #0200	1795 CENTRAL AVE		ALBANY	NY	CBS
12205	1000872630	110004507294	PEP BOYS #200	1795 CENTRAL AVE		COLONIE	NY	NASSAU CO. AST, NY MANIFEST, HIST AST, RCRA-NonGen, FINDS
12205	1000981450	110004323508	KLAHR ELECTRIC CO INC	1846 CENTRAL AVE		ALBANY	NY	NY MANIFEST, RCRA-NonGen, FINDS
12205	1017364321	110060284437	WALGREEN'S PHARMACY	1850 CENTRAL AVE		COLONIE	NY	FINDS
12205	1016959708	NYN008026882	WALGREEN'S PHARMACY	1850 CENTRAL AVE		COLONIE	NY	NY MANIFEST, RCRA-CESQG
12205	1004757423	110004457560	SUNOCO SERVICE STATION	1850 CENTRAL AVE		ALBANY	NY	RCRA-NonGen, FINDS
12205	U003031099	4-066486	SUNOCO #0364-1388	1850 CENTRAL AVE		COLONIE	NY	NASSAU CO. UST
12205	A100350507		WARREN TIRE	1860 CENTRAL AVE		ALBANY	NY	NASSAU CO. AST
12205	1004759676	110004521045	PENSKE AUTO CTR 4383	1860 CENTRAL AVE - SVC CTR		ALBANY	NY	NY MANIFEST, RCRA-NonGen, FINDS
12205	1016044330	110044919951	RITE AID #4928	1863 CENTRAL AVE		COLONIE	NY	FINDS
12205	1014927139	NYR000189290	RITE AID #4928	1863 CENTRAL AVE		COLONIE	NY	NY MANIFEST, RCRA-CESQG



# EDR ZIP Code Scan Report

ZIP	EDR-ID	Facility ID	Name	Address	Map/Dir/Dist	City	State	Databases
12205	S107488844	0510401	NIMO TRANSFORMER CENTRAL AVE RT 5	1881 CENTRAL AVE		COLONIE	NY	SPILLS
12205	1018158963	NYR000220384	BIG LOTS #1264	1892 CENTRAL AVE		ALBANY	NY	RCRA-CESQG
12205	1012218158	110024234853	STS TRUCK EQUIPMENT AND TRAILER S/	1904 CENTRAL AVE		ALBANY	NY	FINDS
12205	S109206710		COLES COLLISION CENTRAL AVE RT 5 P/	1904-1912 CENTRAL AVE RT 5		COLONIE	NY	SPILLS
12205	U004079467	4-088153	LILY TRANSPORTATION CORP	1906 CENTRAL AVE		COLONIE	NY	NASSAU CO. UST
12205	A100360452		LILY TRANSPORTATION CORP	1906 CENTRAL AVE		COLONIE	NY	NASSAU CO. AST
12205	1007764597	110019270206	TRUCKLEASE CORP	1912 CENTRAL AVE		COLONIE	NY	FINDS
12205	S103482064	9109454	PENSKE CENTRAL AVE RT 5	1912 CENTRAL AVE		COLONIE	NY	SPILLS
12205	S108160507		TRUCKLEASE CORPORATION	1912 CENTRAL AVE, PO BOX 12335		ALBANY	NY	SPDES
12205	S108145780		COPART AUTO AUCTIONS	1916 CENTRAL AVE		ALBANY	NY	SWF/LF
12205	S107658781	0514344	LOT #39 TR PK CENTRAL AVE RT 5	1917 CENTRAL AVE RT 5		COLONIE	NY	SPILLS
12205	1009234883		JIM MEISNERS USED AUTO SALES INC	1918 CENTRAL AVE		ALBANY	NY	NY MANIFEST
12205	1004761757	110004564640	MEISNERS AUTO PARTS INC	1918 CENTRAL AVE		ALBANY	NY	RCRA-NonGen, FINDS
12205	1007775188	110019376405	MIDWAY FIRE DISTRICT PROPERTY	1952 CENTRAL AVE		COLONIE	NY	FINDS
12205	1007746119	110019085005	TAFT FURNITURE WAREHOUSE SHOWRC	1960 CENTRAL AVE		COLONIE	NY	NASSAU CO. AST, FINDS
12205	1004758121	110004481034	ORANGE MAZDA INC	1970 CENTRAL AVE		ALBANY	NY	NY MANIFEST, RCRA-NonGen, FINDS
12205	U001845554	4-420255	MAYWOOD SCHOOL	1979 CENTRAL AVENUE		ALBANY	NY	NASSAU CO. UST
12205	1000361645	110004376746	CARRIER CORP	1991 CENTRAL AVE		ALBANY	NY	RCRA-NonGen, FINDS
12205	1008217433	110022305263	CASALE RENT-ALL LLC	2005 CENTRAL AVE		ALBANY	NY	FINDS
12205	U000381985	4-020141	ALBANY-EDISON OXYGEN CO INC	2005 CENTRAL AVENUE		ALBANY	NY	NASSAU CO. UST
12205	U003800489	4-600782	PARTS PLUS AUTOSTORE	2009 CENTRAL AVE		COLONIE	NY	HIST UST, NASSAU CO. UST
12205	S105135322	0105046	ERLICH AUTO PARTS CENTRAL AVE	2009 CENTRAL AVE RT 5		COLONIE	NY	SPILLS
12205	1016332042	110019807887	A CHIP OFF THE OLD BLOCK	2011 CENTRAL AVE		ALBANY	NY	FINDS
12205	1000340038	110004436879	DENOYER HYUNDAI INCORPORATED	2017 CENTRAL AVE		ALBANY	NY	NY MANIFEST, FINDS, RCRAInfo-LQG
12205	A100380483		J.D. BYRIDER	2017 CENTRAL AVE		COLONIE	NY	NASSAU CO. AST
12205	1007794367	110019568733	DENOYER AUTO SALES	2032-2038 CENTRAL AVE		COLONIE	NY	FINDS
12205	A100350512		MAVIS DISCOUNT TIRE	204-210 CENTRAL AVENUE		ALBANY	NY	NASSAU CO. AST
12205	U000381944	4-013900	CAPITOL U-HAUL RERS	2043 CENTRAL AVE		ALBANY	NY	NASSAU CO. AST, NASSAU CO. UST
12205	S102111142	0208613	GETTY #58710 CENTRAL AVE	2044 CENTRAL AVE RT 5		COLONIE	NY	SPILLS, LTANKS
12205	U001845346	0603184	GETTY STATION NO. 58710	2044 CENTRAL AVENUE		COLONIE	NY	NASSAU CO. UST
12205	1000791800	110004504135	CAPITAL REPAIR	2045 CENTRAL AVE		ALBANY	NY	NY MANIFEST, RCRAInfo-SQG, FINDS
12205	1004755731	110004315107	PRINT LOGIC	2053 CENTRAL AVE		ALBANY	NY	NY MANIFEST, RCRA-NonGen, FINDS
12205	1004761150	110004556908	COMPOSITOOLS INC	2053 CENTRAL AVE 3		ALBANY	NY	RCRA-NonGen, FINDS
12205	U004228930		SUPER AUTO CARE	2067 CENTRAL AVE		ALBANY	NY	NASSAU CO. UST
12205	1016329473	110019706610	PETTOGRASSO PROPERTY	2084 CENTRAL AVE 840' NW OF THE WES		COLONIE	NY	FINDS
12205	1000554189	110006447247	GARYS BALLTOWN SERVICE INC	2085 CENTRAL AVE		COLONIE	NY	NY MANIFEST, RCRA-NonGen, FINDS
12205	U004079294	4-601143	WILLIAM O'CONNOR	2128 CENTRAL AVE		COLONIE	NY	NASSAU CO. UST
12205	S108297544	0611496	O'CONNOR RES CENTRAL AVE	2128 CENTRAL AVE RT 5		ALBANY	NY	SPILLS
12205	S104275937	9202800	SPENARDS AUTO CENTRAL @ CANTON	2212 CENTRAL AVE RT 5		ALBANY COLONIE	NY	SPILLS
12205	1004570598	110001564548	ERIE BINDERS PLANT	2215 CENTRAL AVE		COLONIE	NY	FINDS
12205	1004758634	110004494565	LIA WILLIAM	2245 CENTRAL AVE		COLONIE	NY	NY MANIFEST, RCRA-NonGen, FINDS
12205	1009234968		HOME DEPOT	292 CENTRAL AVE		ALBANY	NY	NY MANIFEST
12205	U003758157	4-600730	FORMER TIRE WAREHOUSE	491 CENTRAL AVE		ALBANY	NY	HIST UST, NASSAU CO. UST
12205	1016398599	110055324448	OTB/SUPERMARKET SITE	709 CENTRAL AVE		ALBANY	NY	FINDS
12205	U003080403	4-017108	ARMORY GARAGE INC.	926 CENTRAL AVE		ALBANY	NY	HIST UST, NASSAU CO. AST
12205	U004061919	4-017108	ARMORY GARAGE INC.	926 CENTRAL AVENUE		ALBANY	NY	NASSAU CO. UST
12205	U001844827	4-017116	ARMORY GARAGE CITGO STATION	934 CENTRAL AVE		ALBANY	NY	HIST UST, NASSAU CO. UST
12205	A100350500		MAVIS DISCOUNT TIRE	935 CENTRAL AVE.		ALBANY	NY	NASSAU CO. AST
12205	U004182966		MAVIS DISCOUNT TIRE	935 CENTRAL AVE.		ALBANY	NY	NASSAU CO. UST
12205	1001119363	110004526549	ARMORY NISSAN INC	940 CENTRAL AVE		ALBANY	NY	NY MANIFEST, RCRA-NonGen, FINDS
12205	U004046023	4-600394	ARMORY NISSAN INC.	940 CENTRAL AVE		ALBANY	NY	NASSAU CO. AST
12205	1000153858	110004374356	ALBANY CITY HONDA	945 CENTRAL AVE		ALBANY	NY	NY MANIFEST, RCRA-NonGen, FINDS
12205	A100355724		LIA HYUNDAI	945 CENTRAL AVE		ALBANY	NY	NASSAU CO. AST
12205	U001844960	4-052418	DELMAR AUTO PLAZA	945 CENTRAL AVE		ALBANY	NY	HIST UST, NASSAU CO. UST
12205	1000174876	110004401665	MAACO AUTO PAINTING	957 CENTRAL AVE		ALBANY	NY	NY MANIFEST, RCRA-NonGen, FINDS
12205	A100295071	4-600818	MIDAS AUTO SERVICE EXPERTS	967 CENTRAL AVE		ALBANY	NY	NASSAU CO. AST

# EDR ZIP Code Scan Report

ZIP	EDR-ID	Facility ID	Name	Address	Map/Dir/Dist	City	State	Databases
12205	1006810236	110013300720	HOME DEPOT USA INC HD1262	979 CENTRAL AVE		ALBANY	NY	NY MANIFEST, RCRAInfo-SQG, FINDS
12205	1012109388	110038901757	ASPEN DENTAL	979 CENTRAL AVE SUITE 400		ALBANY	NY	FINDS
12205	1012186403	NYR000162644	ASPEN DENTAL	979 CENTRAL AVE SUITE 400		ALBANY	NY	RCRA-CESQG
12205	U003398274	4-600453	MONRO MUFFLER/BRAKE #180	980 CENTRAL AVE		ALBANY	NY	NASSAU CO. AST
12205	1007768733	110019311680	DERUSSO MOTORS INC	997 CENTRAL AVENUE		ALBANY	NY	FINDS
12205	S109207344		ALLIED WASTE @ MACY'S COLONIE CEN	CENTRAL @ WOLF RD RT 5	**	COLONIE	NY	SPILLS
12205	U000382882	4-143626	CENTRAL CITGO	CENTRAL AVE		ALBANY	NY	NASSAU CO. UST
12205	S108058219	0603843	NORTHWAY MALL PK'G LOT CENTRAL AV	CENTRAL AVE (1440) RT 5 NORTHWAY M		ALBANY COLONIE	NY	SPILLS
12205	S103571307	9708947	OTB CENTRAL AVE @ FULLER RD RT 5	CENTRAL AVE @ FULLER RD		COLONIE	NY	SPILLS
12205	S108296804	0610471	ACCIDENT CENTRAL AVE @ JUPITER LN	CENTRAL AVE @ JUPITER LN RT 5		COLONIE	NY	SPILLS
12205	S106868522	0501149	EASTERN ON THE BALL FREIGHTWAYS C	CENTRAL AVE @ KARNER RD (RT 5 @ RT		COLONIE	NY	SPILLS
12205	S103035052	9204999	COLONIE CENTER WOLF @ CENTRAL RT	CENTRAL AVE @ WOLF		COLONIE	NY	SPILLS
12205	1016081691	110019187262	ST RTE 5 - CENTRAL AVE	CENTRAL AVE FROM THE ALBANY CITY L		COLONIE	NY	FINDS
12205	S117653810		GORMAN BROS INC	200 CHURCH ST		ALBANY	NY	SPILLS, SPDES
12205	1016252598	110008069179	PRECISION SPECIALTIES	CNR OF RAILROAD AVE & DOTT AVE		COLONIE	NY	FINDS
12205	1000705546	NYD986980308	PRECISION SPECIALTIES	CNR OF RAILROAD AVE & DOTT AVE		COLONIE	NY	RCRA-NonGen
12205	S106006694	0205258	TROY TRUCK COHOES CRESCEN	COHOES CRESCENT @ FONDA R		COLONIE	NY	SPILLS
12205	S108955380	0707289	GREEN RES COLLEEN DR	43 W. COLLEEN DR		COLONIE	NY	SPILLS
12205	1016181714	110001564511	COLONIE CENTER SHOPPING MALL	131 COLONIE CENTER		COLONIE	NY	FINDS
12205	U001845524	4-388408	COLONIE CENTER SHOPPING MALL	131 COLONIE CENTER		ALBANY	NY	NASSAU CO. UST
12205	1004569590		COLONIE CENTER SHOPPING MALL	131 COLONIE CTR		COLONIE	NY	
12205	S108764313	0706339	COLONIE CENTER SHOPPING MALL CEN	200 COLONIE CENTER RT 5 CENTRAL @ \		COLONIE	NY	SPILLS
12205	1010328879	NYR000145417	MACYS EAST STORE #083 - COLONIE CE	200 COLONIE CENTER WOLF RD		ALBANY	NY	NY MANIFEST, RCRA-CESQG
12205	1010439752	110031376678	MACYS - COLONIE #083	200 COLONIE CENTER WOLF RD		ALBANY	NY	FINDS
12205	1016331477	110019786212	HUNTERS RUN	COLUMBIA ST & BOGHT RD (ST RTE 9R)	**	COHOES	NY	FINDS
12205	1004756367	110004362305	A H HARRIS & SONS	17 COMMERCIAL AVE		ALBANY	NY	NY MANIFEST, RCRA-NonGen, FINDS
12205	S109206229		EXAM MANAGEMENT COMPUTER DR	14 COMPUTER DR E.		COLONIE	NY	SPILLS
12205	S107657654	0514277	BFI TRUCK COMPUTER DR PK LOT	15 COMPUTER DR W		COLONIE	NY	SPILLS
12205	1000694392	110004491899	WESTERN UNION	17 COMPUTER DR		ALBANY	NY	RCRA-NonGen, FINDS
12205	1007735655	110018931771	CONTINENCE CARE CENTER	24 COMPUTER DRIVE WEST		COLONIE	NY	ICIS, FINDS
12205	1016142884	110055418677	AMETEK OIL & GAS	25 COMPUTER DR EAST		ALBANY	NY	RCRA-CESQG, FINDS
12205	1000333975	NYD080457161	CYTOLOGY SCREENING	26 COMPUTER DR EAST		ALBANY	NY	NY MANIFEST, RCRA-CESQG
12205	1010000422		ALBANY REALTY GROUP	3 COMPUTER DR WEST		ALBANY	NY	FTTS
12205	1010033495	110028214279	ALBANY REALTY GROUP	3 COMPUTER DRIVE WEST		ALBANY	NY	FINDS
12205	S108296229	0609669	NIMO TRANSFORMER COMPUTER DR	4 COMPUTER DR		COLONIE	NY	SPILLS
12205	1010000421		ALBANY MANAGEMENT	4 COMPUTER DR WEST		ALBANY	NY	FTTS
12205	1006380682		ALBANY MANAGEMENT	4 COMPUTER DRIVE, WEST		ALBANY	NY	FTTS
12205	U001845242	4-133450	MEYERS SUPER SERVICE STATION	1 CONSALD RD		ALBANY	NY	HIST UST, NASSAU CO. UST
12205	1007745546	110019079254	WICKEN SQUARE	131 CONSALD RD		COLONIE	NY	FINDS
12205	1007766187	110019286146	CONSAUL PARK SUBDIVISION	164 CONSALD RD		COLONIE	NY	FINDS
12205	1007759518	110019219335	SOUTH COLONIE VEEDER PARK	228 CONSALD RD		COLONIE	NY	FINDS
12205	U001845901	4-484903	CONSAUL AUTO CARE CENTER,INC.	252 CONSALD RD.		COLONIE	NY	NASSAU CO. UST
12205	1014904050	110043866616	SABLE WOODS SUBDIVISION	277 CONSALD RD		ALBANY	NY	FINDS
12205	1007767911	110019303449	COLONIE WEST END SPORTS COMPLEX	288 CONSALD RD		COLONIE	NY	FINDS
12205	1007758262	110019206697	SOUTHWIND SUBDIVISION	301 CONSALD RD & 19 KABALIAN DR		COLONIE	NY	FINDS
12205	1016325928	110019572087	CAMPBELL ESTATES	58 CONSALD RD		ALBANY	NY	FINDS
12205	1007796357	110019588677	BOULTON PROPERTY	CONSAUL ROAD		COLONIE	NY	FINDS
12205	1007802513	110019650402	COOK PARK	COOK PARK RD		COLONIE	NY	FINDS
12205	S103934759	8911605	KING ROAD MATERIALS	145 CORDELL RD		COLONIE	NY	SPILLS, SWF/LF
12205	S104275957	9211231	TRUE PROPERTY CORDELL RD	162 CORDELL RD		COLONIE	NY	LTANKS
12205	1007782001	110019444662	AIRPORT PARK SECTION II-EXT 140	CORNELL RD		COLONIE	NY	FINDS
12205	1008199111	110022334017	RIDGEFIELD COMMONS RESIDENTIAL SU	CORNER OF BOOTH & HASWELL RDS		COLONIE	NY	FINDS
12205	1016312728	110019089804	TACS - ALBANY SHOP	30 CORNING ST		ALBANY	NY	FINDS
12205	1007772766	110019352127	SEMINARY - NORTHEAST BRANCH	2810 CURRY ROAD		COLONIE	NY	FINDS
12205	S107787246	0600409	NATIONAL GRID TRANSFORMER NIMO	36 DEBBIE CT		COLONIE	NY	SPILLS
12205	S109206429		NAT GRID TRANSFORMER NIMO	42 DELAFIELD DR POLE#11	**	COLONIE	NY	SPILLS
12205	S107521264	0510843	NIMO TRANSFORMER	DORLYN RD POLE #1	**	COLONIE	NY	SPILLS
12205	2011996579			54 DOTT AVE		COLONIE	NY	ERNS
12205	S109207616		NAT GRID TRANSFORMER NIMO	DRAKE CT PAD #2	**	ALBANY	NY	SPILLS
12205	S107489049	0551353	SNYDER RES DUNSBACK FERRY	218 DUNSBACK FERRY RD		COLONIE	NY	SPILLS
12205	1007768076	110019305081	COLONIE - T THE WOODLANDS	ELAINE CT AND WATERFORD AVE		COLONIE	NY	FINDS
12205	S104073823	9705554	COMFORTX ELM ST	21 ELM STREET		WATERVLIET	NY	SPILLS, LTANKS
12205	1000416394	NYD980531099	NORTON CO	ELM ST		COLONIE (TOWN)	NY	CERCLIS
12205	1016276856	110009262751	NORTON CO	ELM ST	**	COLONIE (TOWN)	NY	FINDS
12205	U004062366	4-601108	COLONIE DENTAL, LLC	108 EVERETT RD		ALBANY	NY	NASSAU CO. UST
12205	S107408253	0506046	COLONIE DENTIST EVERETT RD	108 EVERETT RD		ALBANY COLONIE	NY	SPILLS
12205	S109583403		AMERICAN RED CROSS EVERETT RD	33 EVERETT RD		COLONIE	NY	SPILLS
12205	1007813685	110019762336	J & K AUTO SERVICE	36 EVERETT RD		COLONIE	NY	FINDS

# EDR ZIP Code Scan Report

ZIP	EDR-ID	Facility ID	Name	Address	Map/Dir/Dist	City	State	Databases
12205	U004079105	4-066435	KRUG FARMS, LLC	65 EVERETT RD		ALBANY	NY	NASSAU CO. UST
12205	1004757384	110004456348	KRUG FARMS	65 EVERETT RD		ALBANY	NY	NY MANIFEST, RCRA-NonGen, FINDS
12205	1000457853	4-066435	KRUG FARMS	65 EVERETT RD		ALBANY	NY	HIST UST, NASSAU CO. AST, HIST AST
12205	U000382370	4-086568	ABELE TRACTOR & EQUIP CO INC	72 EVERETT ROAD		ALBANY	NY	NASSAU CO. AST, NASSAU CO. UST
12205	S106969642	0504289	ABELE TRACTOR EVERETT RD	80 EVERETT RD		COLONIE	NY	SPILLS
12205	U003031101	4-066516	SUNOCO #0363-9366	EVERETT RD & 62 EXCHANGE ST		ALBANY	NY	HIST UST, NASSAU CO. UST
12205	1004757420	NYD986933836	SUNOCO SERVICE STATION	EVERETT RD & 62 EXCHANGE ST	**	ALBANY	NY	RCRA-NonGen
12205	1016251500	110008045819	SUNOCO SERVICE STATION	EVERETT RD & 62 EXCHANGE ST		ALBANY	NY	FINDS
12205	1007122524	110015687014	NYSDOT BIN 1095889	EVERETT RD OVER CSX TRANS	**	ALBANY	NY	FINDS
12205	1007112583	NYR000118646	NYSDOT BIN 1095889	EVERETT RD OVER CSX TRANS	**	ALBANY	NY	NY MANIFEST, RCRAInfo-LQG
12205	1016246996	110007983940	NYSDOT BIN 1034529	EVERETT RD OVER I-90		ALBANY	NY	FINDS
12205	1000871859	NY0000100990	NYSDOT BIN 1034529	EVERETT RD OVER I-90		ALBANY	NY	NY MANIFEST, RCRA-NonGen
12205	1014200282		PIONEER AMERICAS - CSXT TRANSFLO	#1 EXCHANGE STREET		ALBANY	NY	TSCA
12205	1010353994	110030927754	TRANSFLO ALBANY TERMINAL	1 EXCHANGE ST EXT		ALBANY	NY	ICIS, FINDS
12205	1016144363	NYR000199430	ALBANY TRANSFLO TERMINAL	1 EXCHANGE ST EXT		ALBANY	NY	RCRAInfo-LQG
12205	2013041041			1 EXCHANGE STREET EXT		ALBANY	NY	ERNS
12205	2013005537		1 EXCHANGE STREET EXTENSION	1 EXCHANGE STREET EXTENSION		ALBANY	NY	HMIRS
12205	S106126596	0308876	COLONNO RES EXCHANGE ST	177 EXCHANGE ST		ALBANY COLONIE	NY	SPILLS
12205	U000383273	4-428620	ST. FRANCIS DE SALES CHURCH	19 EXCHANGE STREET		ALBANY	NY	HIST UST, NASSAU CO. UST
12205	S116714898		DAN'S HAULING AND DEMO: INC.	74 EXCHANGE STREET		ALBANY	NY	SWF/LF
12205	1010415711	NYD986912129	NORTHEAST FIBERGLASS PRODUCTS IN	76 EXCHANGE ST		ALBANY	NY	NY MANIFEST, RCRA-NonGen
12205	1010328681	NYR000144402	EXCHANGE STREET ASSOCIATES	76 EXCHANGE ST		ALBANY	NY	NY MANIFEST, RCRA-NonGen
12205	1010443852	110031406075	EXCHANGE STREET ASSOCIATES	76 EXCHANGE ST		ALBANY	NY	FINDS
12205	1007779047	110019415060	MCNAR INDUSTRIES	76 EXCHANGE ST		COLONIE	NY	FINDS
12205	1007751254	110019136479	GOODYEAR TIRE & RUBBER CO	76 EXCHANGE ST		COLONIE	NY	FINDS
12205	1000693456	110009480132	EVERETT ROAD STORAGE & HANDLING	76 EXCHANGE ST		ALBANY	NY	NY MANIFEST, RCRAInfo-SQG, FINDS
12205	93195887			EXCHANGE ST EXTENTION	**	ALBANY	NY	ERNS
12205	1009234654		CONSOLIDATED RAIL CORP	EXCHANGE ST/BULK TRANSFER	**	ALBANY	NY	NY MANIFEST
12205	S109581733		GULF (MOBIL) CENTRAL CENTRAL	FAIRFIELD @ CENTRAL AVE (1113) RT 5		COLONIE	NY	SPILLS
12205	S109826612		N. COLONIE CTRL SCHOOL DIST FIDDLF	91 FIDDLERS LN		COLONIE	NY	SPILLS
12205	1009448116	110024763594	SCHUYLER HEIGHTS FIRE DISTRICT	849 FIRST ST		COLONIE	NY	FINDS
12205	1016316109	110019216748	FOREST PARK ELEM SCHOOL	100 FOREST DR		ALBANY	NY	FINDS
12205	S109060450		GAUTHIER RES FOREST DR LONG OIL	13 FOREST DR		COLONIE	NY	SPILLS
12205	S106869005	0413518	FLANAGAN RES FOREST DR	51 FOREST DR		COLONIE	NY	SPILLS
12205	S110768317		FORTS FERRY @ TROY SCHEN RT 7 OLD	FORTS FERRY RD @ TROY SCHENECTA		LATHAM	NY	SPILLS
12205	S107658093	0514860	NIMO TRUCK FOXHILL RD	4 FOXHILL RD	**	COLONIE	NY	SPILLS
12205	1016006206	110054852673	TRUGREEN CHEMLAWN	3 FRITZ BLVD BLDG 2		ALBANY	NY	FINDS
12205	1015746525	NYN008025132	TRUGREEN CHEMLAWN	3 FRITZ BLVD BLDG 2		ALBANY	NY	RCRA-CESQG
12205	1016326531	110019592485	CAPITOL CASEWORK INC	4 FRITZ BLVD		ALBANY	NY	FINDS
12205	1000912396	110004319121	NES RENTALS	5 FRITZ BLVD		COLONIE	NY	NASSAU CO. AST, NY MANIFEST, RCRA-NonGen, FINDS
12205	1010329032	NYR000146241	NYSDOT BIN 1073190	FROM I-90 WB TO I-87 OVER	**	ALBANY	NY	RCRAInfo-LQG
12205	1010462480	110031424297	NYSDOT BIN 1073190	FROM I-90 WB TO I-87 OVER	**	ALBANY	NY	FINDS
12205	U003200643	4-600519	ATMOSPHERIC RESEARCH CENTER	100 FULLER RD		COLONIE	NY	HIST UST, NASSAU CO. UST
12205	1000351633	110004468175	NYS DEPT TAXATION & FINANCE PRINT S	136 FULLER RD		ALBANY	NY	NY MANIFEST, RCRA-CESQG, FINDS
12205	U004079126	4-462209	FULLER REALTY	136 FULLER ROAD		ALBANY	NY	NASSAU CO. UST
12205	S102158177	8707519	136 FULLER ROAD	136 FULLER ROAD		ALBANY	NY	BROWNFIELDS, SPILLS, INST CONTROL, ENG CONTROLS, CBS
12205	U003076368	0503855	FULLER REALTY	136 FULLER ROAD		ALBANY	NY	NASSAU CO. AST
12205	93199174			136C FULLER RD		ALBANY	NY	ERNS
12205	S102639507	4-000140	ULTREPET, LLC	136C FULLER ROAD		ALBANY	NY	CBS AST
12205	1000270652	110004433596	HIGHWAY OIL INCORPORATED	52 FULLER RD		ALBANY	NY	NY MANIFEST, RCRA-NonGen, FINDS
12205	U003107249	4-072443	CITGO QUIK MART	52 FULLER RD		ALBANY	NY	NASSAU CO. UST
12205	S104953677	0013554	GASLAND CITGO FULLER RD	60 FULLER RD (@ CHERRY)		ALBANY COLONIE	NY	SPILLS
12205	1010495444	110032609531	QUIK MART	60 FULLER ROAD		ALBANY	NY	ICIS, FINDS
12205	1000431978	NYD980775118	SILVERSTRI DRY CLEANERS	63 FULLER RD		ALBANY	NY	NY MANIFEST, ICIS, RCRA-CESQG
12205	U001845186	4-121444	SAVOCA SERVICE CENTER	68 FULLER ROAD		ALBANY	NY	HIST UST, NASSAU CO. UST
12205	S106437209	4-0101-00312	SILVESTRI DRYCLEANERS	69 FULLER RD.		ALBANY	NY	DRYCLEANERS
12205	1016064289	110002361239	SILVESTRI CLEANERS	69 FULLER ROAD		ALBANY	NY	FINDS
12205	U000383152	4-420204	SYSCO FOOD SERVICES/ALBANY	71 FULLER ROAD		COLONIE	NY	SPILLS, NASSAU CO. AST,

# EDR ZIP Code Scan Report

ZIP	EDR-ID	Facility ID	Name	Address	Map/Dir/Dist	City	State	Databases
12205	U004046209	4-600845	BROADWAY SPORTING GOODS	80 FULLER RD		COLONIE	NY	HIST AST, NASSAU CO. UST
12205	1000432579	NYD002612067	FULLER ROAD SUNOCO	FULLER & DORLYN RDS		ALBANY	NY	NASSAU CO. UST
12205	1016248086	110007999103	SERVICE STATION	FULLER & DORLYN RDS		ALBANY	NY	NY MANIFEST, RCRA-NonGen
12205	U001845284	4-134562	FULLER ROAD SUNOCO	FULLER & DURLYN RDS		COLONIE	NY	FINDS
12205	1000351882	NYD981076953	STAR TEXTILE SUBSTATION	FULLER RD	**	ALBANY	NY	HIST UST, NASSAU CO. UST
12205	1016249300	110008017332	STAR TEXTILE SUBSTATION	FULLER RD		ALBANY	NY	RCRA-NonGen
12205	1016304173	110013385087	NIAGARA MOHAWK - UNV OF ALBANY	FULLER RD AT WASHINGTON EXT		ALBANY	NY	FINDS
12205	1006810294	NYR000109686	NIAGARA MOHAWK - UNV OF ALBANY	FULLER RD AT WASHINGTON EXT	**	ALBANY	NY	FINDS
12205	97405288			1 FURLONG DRIVE	**	ALBANY	NY	NY MANIFEST, RCRA-NonGen
12205	1007776396	110019388508	SUTTONI PROPERTY	20 FURLONG DR		COLONIE	NY	ERNS
12205	1016315006	110019174891	HANIFIN PROPERTY	22 FURLONG DRIVE		ALBANY	NY	FINDS
12205	1016318866	110019320698	SUTTER PROPERTY	50 FURLONG DR		COLONIE	NY	FINDS
12205	1007775721	110019381738	MIDDLE SCHOOL MANOR	68 GRANITO DRIVE		COLONIE	NY	FINDS
12205	1007761787	110019242069	FPI MECHANICAL INC	11 GREEN MOUNTAIN DR		COLONIE	NY	FINDS
12205	1007781309	110019437741	ABF FREIGHT SYSTEM INC	49 GREEN MTN DR		COLONIE	NY	FINDS
12205	1016395030	110055288460	LAPORTE PROPERTY	6 GROUNDS PL		COLONIE	NY	FINDS
12205	1004756536	110019434067	SOUTH COLONIE CENTRAL SCHOOL DIST	100 HACKETT AVE		ALBANY	NY	NY MANIFEST, RCRA-CESQG, FINDS
12205	S107488552	0509954	MARINUCCI RES HANIFIN AVE	4 HANIFIN AVE		COLONIE	NY	SPILLS
12205	S108299254	0611206	EPTING RES HARRIET AVE (ST?)	10 HARRIET AVE (ST?)		COLONIE	NY	SPILLS
12205	S106969777	0504590	NIMO TRANSFORMER HARVARD CT	30 HARVARD CT		COLONIE	NY	SPILLS
12205	1007812403	110019749478	ARCHMONT KNOLLS SUBDIVISION	HASWELL & SWATLING RDS		COLONIE	NY	FINDS
12205	S110612207		NIAGARA MOHAWK A NATIONAL GRID CC	50 HUDSON AVE		ALBANY	NY	SPILLS, NY MANIFEST
12205	1018277389	NYP000972463	NIAGARA MOHAWK A NATIONAL GRID CC	50 HUDSON AVE		ALBANY	NY	RCRA-NonGen
12205	1016281054	110009462063	NYSDOT BIN 1092589	RTE I-90 OVER ABANDONED		ALBANY	NY	FINDS
12205	1000871862	NY0000101022	NYSDOT BIN 1092589	RTE I-90 OVER ABANDONED		ALBANY	NY	NY MANIFEST, RCRA-NonGen
12205	1007131420		CLOUGH HARBOUR & ASSOCIATES(CHA)	III WINNERS CIRCLE	**	ALBANY	NY	FTTS
12205	1007129105	110015757064	CLOUGH HARBOUR & ASSOCIATES LLP	III WINNERS CIRCLE	**	ALBANY	NY	FINDS
12205	S106970990	0502077	STORM DRAIN JAMES DR	14 JAMES DR STORM DRAIN		COLONIE	NY	SPILLS
12205	1007820635	110019831958	150TH ROSE HILL SUBD	39 JOHNSON RD		COLONIE	NY	FINDS
12205	1016329584	110019711203	JOHNSON ROAD DISTRIBUTION FEEDER	JOHNSON RD BETW ST RTE 9R & US RTE		LATHAM	NY	FINDS
12205	1001119341	110004526371	LIBBEY OWENS FORD CO	10 JUPITER LANE		ALBANY	NY	NY MANIFEST, RCRAInfo-SQG, FINDS
12205	S118462612		NIAGARA MOHAWK A NATIONAL GRID CC	3 JUPITER LANE		ALBANY	NY	NY MANIFEST
12205	1018158867	NYP000972273	NATIONAL GRID MH 3 JUPITER LANE ALB	3 JUPITER LN		ALBANY	NY	RCRAInfo-LQG
12205	U004048294	4-600957	SID HARVEY INDUSTRIES, INC.	8 JUPITER LANE		ALBANY	NY	NASSAU CO. UST
12205	U001845632	4-428531	GRAND UNION COMPANY	JUPITER LANE		COLONIE	NY	HIST UST, NASSAU CO. UST
12205	1016250884	110008038355	CAPITAL CLARKLIFT CORP	JUPITER LANE		ALBANY	NY	FINDS
12205	1000264172	NYD986894483	CAPITAL CLARKLIFT CORP	JUPITER LANE	**	ALBANY	NY	RCRA-NonGen
12205	1000198177	110004338048	LANE PRESS OF ALBANY, INC.	11 KAIRNES ST		ALBANY	NY	NY MANIFEST, RCRA-NonGen, FINDS
12205	1016975126	NYR000215863	HOFFMAN DEVELOPMENT CORP	18 KAIRNES ST		ALBANY	NY	RCRA-CESQG
12205	1017418900	110063385386	HOFFMAN DEVELOPMENT CORP	18 KAIRNES ST		ALBANY	NY	FINDS
12205	1000789534	NYD987009958	AQUA CLEAR INDUSTRIES, INC.	20 KAIRNES ST		ALBANY	NY	CBS AST, CBS, RCRA-NonGen
12205	1016063358	110002093939	AQUA CLEAR INDUSTRIES INC	20 KAIRNES ST		ALBANY	NY	FINDS
12205	U001845364	4-142751	PEERLESS MOHAWK	22 KAIRNES ST		ALBANY	NY	HIST UST, NASSAU CO. UST
12205	S107523548	0512708	CONTRACTOR SALES KARNER RD	121 KARNER RD		COLONIE	NY	SPILLS
12205	U001845749	4-442925	SEARS ROEBUCK & CO.	2555 KARNER RD		ALBANY	NY	NASSAU CO. UST
12205	1007744770	110019071476	SEARS WAREHOUSE & SERVICE FACILIT	2555 KARNER RD		COLONIE	NY	FINDS
12205	1001119399	110004526754	NASH ENGINEERING	57 KARNER RD		COLONIE	NY	NY MANIFEST, RCRA-NonGen, FINDS
12205	1007776806	110019392628	CENTRE FOR COMMERCE AT OLD KARNE	64-70 KARNER RD		COLONIE	NY	FINDS
12205	1010449985	110031462174	CENTRE FOR COMMERCE	70 KARNER RD		COLONIE	NY	FINDS
12205	S109826583		US POST OFFICE KARNER RD	KARNER RD (30 OLD KARNER RD)		COLONIE	NY	SPILLS
12205	U000383244	4-424161	GREEN TRUCK SUPPLY, INC.	KARNER ROAD		ALBANY	NY	NASSAU CO. UST
12205	S106385402	0312920	VAN BRABANT RES	12 KATHERINE RD		COLONIE	NY	SPILLS
12205	1010008261		PAUL A. YAKEL REAL ESTATE SERVICES	21 KENNEDY DR		COLONIE	NY	FTTS
12205	1010162056	110030472263	PAUL A. YAKEL REAL ESTATE SERVICES	21 KENNEDY DRIVE		COLONIE	NY	FINDS
12205	1000385341	110006446248	V B I LLC - FORMERLY ENPROTECH CORP	1241 KINGS RD		COLONIE	NY	NY MANIFEST, RCRA-NonGen, FINDS
12205	1007821586	110019841466	THOMAS R ROMANO PROPERTY	946 KINGS ROAD		COLONIE	NY	FINDS
12205	1016394100	110055279005	TRUSTCO BANK CORPORATE HEADQUAF	KINGS RD	**	ALBANY	NY	FINDS
12205	1000102747	110004354403	D P S AUTOMOTIVE INC	10 KRAFT AVE		ALBANY	NY	NY MANIFEST, RCRA-NonGen, FINDS
12205	1016314697	110019163377	ENVIROTECH RMW TRANSFER FACILITY	30 KRAFT AVE		ALBANY	NY	FINDS
12205	S108009503		ENVIROTECH RMW TRANSFER FACILITY	30 KRAFT AVENUE		ALBANY	NY	SWF/LF

# EDR ZIP Code Scan Report

ZIP	EDR-ID	Facility ID	Name	Address	Map/Dir/Dist	City	State	Databases
12205	1016033524	110056131555	AT&T WIRELESS	2 KROSS KEYS DR		ALBANY	NY	FINDS
12205	S116349452		AT&T ALBANY (NY0239) ZX067Q	2 KROSS KEYS DR		ALBANY	NY	
12205	1009231863		NYSDEC	52 LANSING LANE		COLONIE	NY	SPILLS, NY MANIFEST
12205	S118953980		NIAGARA MOHAWK POWER CORP	LANSING ST & ELM ST	**	COLONIE	NY	NY MANIFEST
12205	1016246843	110007982193	NMPC - MAPLEWOOD SUBSTATION	LANSING ST & ELM ST	**	COLONIE	NY	FINDS
12205	1000871283	NY0000024695	NMPC - MAPLEWOOD SUBSTATION	LANSING ST & ELM ST	**	COLONIE	NY	RCRA-NonGen
12205	1004566215		SOUTH COLONIE CENTRAL SCHOOL DIST	102 LARALEE DR		ALBANY	NY	FTTS
12205	1016297666	110011778200	SOUTH COLONIE CENTRAL SCHOOL DIST	102 LARALEE DR		ALBANY	NY	FINDS
12205	S108058823	0604574	NIMO TRANSFORMER LEWIS DR @ SAND	LEWIS DR @ SAND CREEK RD	**	COLONIE	NY	SPILLS
12205	U001845202	4-132187	COLONIE BLOCK & SUPPLY CO INC	124 LINCOLN AVE		COLONIE	NY	HIST UST, SPILLS, NASSAU CO. AST
12205	U004082042	4-132187	COLONIE BLOCK & SUPPLY CO INC	124 LINCOLN AVE		COLONIE	NY	NASSAU CO. UST
12205	1016318463	110019305116	COLONIE BLOCK & SUPPLY CO	124 LINCOLN AVE		ALBANY	NY	FINDS
12205	U001845685	4-435104	LEIF SANDWICK - BARN	135 LINCOLN AVENUE		ALBANY	NY	NASSAU CO. UST
12205	1007809807	110019723450	REALCO	LINCOLN AVENUE		WATERVLIET	NY	FINDS
12205	1016396482	110055303087	GRAZIANO PROPERTY	11 LISA CT		COLONIE	NY	FINDS
12205	U003076299	4-433365	J. N. HART & SONS INC.	24 LISHAKILL ROAD		ALBANY	NY	NASSAU CO. AST, NASSAU CO. UST
12205	S109583322		LANSING FARM LISHAKILL RD	LISHAKILL RD		COLONIE	NY	SPILLS
12205	1009234669		DEPUTY CHIEF JOE FAHD	224 LIVINGSTON AVENUE		ALBANY	NY	NY MANIFEST
12205	S109206574		NAT GRID TRANSFORMER NIMO	56 LOCKROW AVE POLE 12		ALBANY COLONIE	NY	SPILLS
12205	1016316176	110019219219	SOUTH COLONIE SADDLEWOOD SCHOOL	100 LORALEE DR		ALBANY	NY	FINDS
12205	S107409149	0507543	CHAKMAKAS RES LORALEE DR	18 LORALEE DR		COLONIE	NY	SPILLS
12205	1016008587	110055010367	CANTERBURY CROSSING	1035 LOUDON RD		COLONIE	NY	FINDS
12205	S104653467	0002913	HINKLE APARTS RT 9 LOUDON RD	1372 LOUDON RD RT 9		COLONIE	NY	SPILLS
12205	1016321444	110019418655	SIENA COLLEGE PROPERTY	505 LOUDON RD		LOUDONVILLE	NY	FINDS
12205	1007761162	110019235816	SMITH PONTIAC-BODY SHOP ADDITION	976 LOUDON RD RT 9		COLONIE	NY	FINDS
12205	9160033			139 LUDLOW ST.		NEW YORK	NY	ERNS
12205	1015999261	110046537100	CORROSION PRODUCTS & EQUIPMENT II	35 MAPLEWOOD AVE		ALBANY	NY	FINDS
12205	1014927262	NYR000190538	CORROSION PRODUCTS & EQUIPMENT II	35 MAPLEWOOD AVE		ALBANY	NY	NY MANIFEST, RCRA-NonGen
12205	1011408306	110035433590	CORROSION PRODUCTS & EQUIPMENT	51 MAPLEWOOD AVE		ALBANY	NY	FINDS
12205	1010787582	NYR000155283	CORROSION PRODUCTS & EQUIPMENT	51 MAPLEWOOD AVE		ALBANY	NY	NY MANIFEST, RCRAInfo-SQG
12205	1007745190	110019075677	FOREST MEADOWS SECTION 3	MARIA DR		COLONIE	NY	FINDS
12205	U003076485	4-600229	KEY BANK OF NEW YORK	10 MARJORIE DRIVE		COLONIE	NY	HIST UST, NASSAU CO. AST, HIST AST
12205	U004079157	4-600229	DUNN GEOSCIENCE CORP.	12 METRO PARK ROAD		COLONIE	NY	NASSAU CO. UST
12205	1006334787			MILE MARKER 197-196.8	**	ALBANY	NY	MLTS
12205	92140381			MILE MARKER 197-196.8	**	HUDSON FALLS	NY	ERNS
12205	94245775			MILE MARKER 197-196.8	**	HUDSON FALLS	NY	ERNS
12205	1007809949	110019724887	PELLERIN ESTATES SUBDIVISION	MILLER RD		COLONIE	NY	FINDS
12205	1007813688	110019762354	ANATRIELLO PROPERTY	117 MORRIS ROAD		COLONIE	NY	FINDS
12205	1007779771	110019422338	SACCOCIO PROPERTY	121 MORRIS RD		COLONIE	NY	FINDS
12205	1007817215	110019797709	ADIRONDAK HERCULES-PART OF 140TH	198 MORRIS RD		COLONIE	NY	FINDS
12205	1007769153	110019315873	MORRIS ROAD	MORRIS RD-ALBANY ST TO RR TRACKS		COLONIE	NY	FINDS
12205	1007761812	110019242318	UNITED STATES CENSUS BUREAU	1 MUSTANG DR		COLONIE	NY	FINDS
12205	S118256193		160 MYRTLE AVENUE SITE	160 MYRTLE AVENUE		ALBANY	NY	BROWNFIELDS
12205	S108057699	0603201	CAR I-787 N EXIT 7E	I-787 N EXIT 7E		COLONIE	NY	SPILLS
12205	S107787173	0600297	NIMO TRANSFORMER	4 NANCY THERESA LN		COLONIE	NY	SPILLS
12205	S109581178		CALLAGHAN RES NATICK ST	41 NATICK ST @ BRAINTREE ST		ALBANY COLONIE	NY	SPILLS
12205	S107408660	0506740	TRUCK ACCIDENT I-87 NWAY EXIT 7	I-87 NB N OF EXIT 7 NWAY		COLONIE	NY	SPILLS
12205	1012110691	110038862488	NYSDOT BIN 1033122	I-87 NB OVER CSX TRANS		GUILDERLAND	NY	FINDS
12205	1012186620	NYR000164822	NYSDOT BIN 1033122	I-87 NB OVER CSX TRANS	**	GUILDERLAND	NY	RCRAInfo-LQG
12205	1016400732	110055346013	SARATOGA GAMING & RACEWAY	21 NELSON AVE		SARATOGA SPRINGS	NY	FINDS
12205	S106125826	0312457	1080 LOUDON RD RT 9	1080 NEW LOUDON RD RT 9		COLONIE	NY	SPILLS
12205	1001128020	110006449129	COLONIE TOWN OF DEPT OF PUBLIC	1319 NEW LOUDON RD NYS RTE 9		COLONIE	NY	NY MANIFEST, RCRA-NonGen, FINDS
12205	1017808078	110064232441	ALBANY PINE BUSH DISCOVERY CTR	195 NEW KARNER ROAD		ALBANY	NY	ICIS, FINDS
12205	S108330625		ALBANY PINE BUSH DISCOVERY CTR	195 NEW KARNER ROAD		ALBANY	NY	SPDES
12205	1016326202	110019580256	251 KARNER ROAD	251 NEW KARNER RD		ALBANY	NY	FINDS
12205	1001113572	110004525960	SEARS #7453	2555 NEW KARNER RD		ALBANY	NY	NY MANIFEST, RCRA-NonGen, FINDS
12205	1016328988	110019687472	PINEBUSH KENNELS	274 NEW KARNER RD		ALBANY	NY	FINDS
12205	1001493544	110004554848	MERCK-MEDCO RX SERVICES OF NY	337 NEW KARNER RD		ALBANY	NY	NY MANIFEST, RCRA-NonGen, FINDS
12205	S110243755		MOBIL KARNER RD @ CENTRAL (RT 155 @	370 NEW KARNER RD		COLONIE	NY	SPILLS
12205	1000553138	110004468326	MOBIL OIL CORP SS HWC	370 NEW KARNER RD		ALBANY	NY	RCRA-NonGen, FINDS
12205	S108129787	0605345	MOBIL KARNER RD @ CENTRAL (RT 155 @	370 NEW KARNER RD		COLONIE	NY	SPILLS
12205	S106968213	0502300	EXXON MOBIL KARNER RD @ CENTRAL (RT 155 @	370 NEW KARNER RD		COLONIE	NY	SPILLS
12205	S118460518		MOBIL KARNER RD @ CENTRAL (RT 155 @	370 NEW KARNER RD		COLONIE	NY	SPILLS
12205	1010325149	NYN008015620	ALLEGRA PAINTING & IMAGING	401 NEW KARNER RD		ALBANY	NY	RCRA-NonGen
12205	1010437205	110031346069	ALLEGRA PAINTING & IMAGING	401 NEW KARNER RD		ALBANY	NY	FINDS

# EDR ZIP Code Scan Report

ZIP	EDR-ID	Facility ID	Name	Address	Map/Dir/Dist	City	State	Databases
12205	1000118409	NYD982792681	P S I - PITTSBURGH TESTING LAB	423A NEW KARNER RD		ALBANY	NY	NY MANIFEST, RCRA-NonGen
12205	1016199544	110004434023	P S I - PITTSBURGH TESTING LAB	423A NEW KARNER RD		ALBANY	NY	FINDS
12205	1016311108	110019032232	NEW KARNER RD OFFICE BUILDING	426/428 NEW KARNER RD		ALBANY	NY	FINDS
12205	1010003876		FALVEY REAL ESTATE GROUP	427 NEW KARNER RD		ALBANY	NY	FTTS
12205	1010047309	110028212734	FALVEY REAL ESTATE GROUP	427 NEW KARNER ROAD		ALBANY	NY	FINDS
12205	1016007763	110045554271	MECHANICAL TECHNOLOGY INC	431 NEW KARNER RD		COLONIE	NY	FINDS
12205	1000239521	NYD986887677	MECHANICAL TECHNOLOGY INC	431 NEW KARNER RD		COLONIE	NY	NY MANIFEST, RCRA-CESQG
12205	1014814479	110043233051	CCRX OF NEW YORK LLC DBA MTM PHAF	431 NEW KARNER RD		ALBANY	NY	FINDS
12205	U001845551	4-420328	NAT GRID TRANSFORMER KARNER RD IF	431 NEW KARNER RD		COLONIE	NY	SPILLS, NASSAU CO. UST
12205	1014399853	NYR000179432	CCRX OF NEW YORK LLC DBA MTM PHAF	431 NEW KARNER RD		ALBANY	NY	RCRA-CESQG
12205	1007741708	110019040777	NEMITH SUBDIVISION	950,952,958,964,970 NEW LOUDON ROAD	**	COLONIE	NY	FINDS
12205	1016109113	110019032214	NEW KARNER RD (ST RTE 155) OVER COI	NEW KARNER RD OVER CONRAIL		COLONIE	NY	FINDS
12205	S104825342		ALBANY KARNER ROAD IHWDS	NEW KARNER RD. & ALBANY STREET		ALBANY	NY	INST CONTROL
12205	S108524830		ALBANY KARNER ROAD SITE	NEW KARNER RD. & ALBANY STREET		ALBANY	NY	SHWS
12205	1007768072	110019305045	COLONIE - T LEAF COMPOSTING SLF	NEW LOUDON RD		COLONIE	NY	FINDS
12205	S106968763	0503083	NIMO TRANSFORMER NICHOLAS DR	40 NICHOLAS DR		COLONIE	NY	SPILLS
12205	U000414770	4-416282	NEW YORK TELEPHONE	8 NOLAN RD		COLONIE	NY	HIST UST, NASSAU CO. UST
12205	S102112248	8706211	KILBY BROS NORMAN DR	9 NORMAN DR		COLONIE	NY	SPILLS, LTANKS
12205	U003075987	4-059544	GLK ENTERPRISES INC DBA UPSTATE TH	9 NORMAN DRIVE		ALBANY	NY	NASSAU CO. AST
12205	U004062448	4-059544	GLK ENTERPRISES INC DBA UPSTATE TH	9 NORMAN DRIVE		ALBANY	NY	NASSAU CO. UST
12205	1007767691	110019301236	COMMERCIAL POWER DIVISION	3 NORTHWAY LANE NORTH		COLONIE	NY	FINDS
12205	U003398327	4-600600	BRANCH AUTO PARTS	5 NORTON ST		ALBANY	NY	NASSAU CO. AST, HIST
12205	1007792113	110019546115	BRANCH AUTO PARTS	5 NORTON ST		ALBANY	NY	AST
12205	S104952906	0012396	BRANCH AUTO PARTS	5 NORTON STREET		ALBANY	NY	ICIS, FINDS
12205	S108295618	0608815	TRUCK LEAK NYS TWY EXIT 24 NWAY I-9C	NYS TWY @ NWAY I-90 @ I-87 EXIT 24 TO		COLONIE	NY	SPILLS, SPDES, SWF/LF
12205	S105973054	401029	OWASCO RIVER RAILWAY	SOUTH OF RAILROAD AVENUE AT COLON		COLONIE	NY	SHWS
12205	1016396352	110055301766	STABLEGATE RESIDENTIAL SUBDIVISION	W OF ST THOMAS & ST FRANCIS LN BETV	**	COLONIE	NY	FINDS
12205	1007742718	110019050890	WINDSOR ESTATES-140TH EXTENSION	OFF ALBANY ST		COLONIE	NY	FINDS
12205	1007745194	110019075739	FOREST MEADOWS-SECTION 2-EXTENSIO	OFF ALBANY-SHAKER RD		COLONIE	NY	FINDS
12205	1007789603	110019520936	BONDED CONCRETE ESCARPMENT PIT	OFF FAIRVIEW AVE	**	COLONIE	NY	FINDS
12205	1007766857	110019292898	DMA ESTATES	OFF WILSON AVE		COLONIE	NY	FINDS
12205	S107408730	0506877	KAHL RES OLD NISKAYUNA	29 OLD NISKAYUNA RD		COLONIE	NY	SPILLS
12205	S106968893	0503260	US POST OFFICE GMF KARNER RD	30 OLD KARNER RD		COLONIE	NY	SPILLS
12205	S100135928	8805727	US POST OFFICE KARNER RD	30 OLD KARNER RD		COLONIE	NY	SPILLS, LTANKS
12205	1007758336	110019207473	VEHICLE MAINTENANCE FACILITY	30 OLD KARNER ROAD		COLONIE	NY	FINDS
12205	U001845141	4-088188	CLYDESDALE CORP OLD KARNER RD	38 OLD KARNER RD W		COLONIE	NY	SPILLS, NASSAU CO. UST
12205	1004759007	110004505919	BELTRONE CONSTRUCTION	42 OLD KARNER RD		COLONIE	NY	RCRA-NonGen, FINDS
12205	S118636170		PARKING LOT OLD KARNER RD	42 OLD KARNER RD		COLONIE	NY	SPILLS
12205	U001845765	4-433349	SEMCO BUILDING	42 OLD KARNER RD.		ALBANY	NY	HIST UST, NASSAU CO. UST
12205	1007773485	110019359344	MILLVIEW OF LATHAM	514 OLD LOUDON RD		COLONIE	NY	FINDS
12205	S110043772		AVIS ALBANY SHAKER RD	869 OLD ALBANY SHAKER RD		COLONIE	NY	SPILLS
12205	U003080415	4-134716	CLEMENTE LATHAM CONCRETE CORP.	OLD KARNER RD		ALBANY	NY	NASSAU CO. AST, NASSAU CO. UST
12205	1009233089		NYSDEC	OLD KRUMKILL RD	**	ALBANY	NY	NY MANIFEST
12205	1007783440	110019459067	ROUTE 9 - NORTH OF ALBANY	OLD LOUDON ROAD	**	COLONIE	NY	FINDS
12205	A100322439		ALBANY TRANSFLO TERMINAL	ONE EXCHANGE ST EXTENSION		ALBANY	NY	NASSAU CO. AST
12205	1016978922	110063013643	SARATOGA HILLS PARK (STILLWATER)	ONE PARK PLACE		ALBANY	NY	ICIS, FINDS
12205	1017791686	110019753088	DENNIS PIT	OSBORNE RD		COLONIE	NY	FINDS
12205	1000446685	NYD986909216	NYSDOT BIN 1033141	I-87 OVER ALBANY SHAKER BRG 7		COLONIE	NY	RCRA-NonGen
12205	1016199747	110004451174	NYSDOT BIN 1033141	I-87 OVER ALBANY SHAKER BRG 7		COLONIE	NY	FINDS
12205	S117562860		NYSDOT	I-87 OVER ALBANY SHAKER BRG 7	**	COLONIE	NY	NY MANIFEST
12205	1016199748	110004451183	NYSDOT BIN 1033142	I-87 OVER ALBANY SHAKER BRG 8		COLONIE	NY	FINDS
12205	1000446686	NYD986909224	NYSDOT BIN 1033142	I-87 OVER ALBANY SHAKER BRG 8		COLONIE	NY	RCRA-NonGen
12205	S117562861		NYSDOT	I-87 OVER ALBANY SHAKER BRG 8	**	COLONIE	NY	NY MANIFEST
12205	1016199749	110004451192	NYSDOT BIN 1033171	I-87 OVER POLLACK RD BRG 12		COLONIE	NY	FINDS
12205	1000446687	NYD986909265	NYSDOT BIN 1033171	I-87 OVER POLLACK RD BRG 12		COLONIE	NY	NY MANIFEST, RCRA-NonGen
12205	1016199750	110004451209	NYSDOT BIN 1033172	I-87 OVER POLLACK RD BRG 13		COLONIE	NY	FINDS
12205	1000446688	NYD986909273	NYSDOT BIN 1033172	I-87 OVER POLLACK RD BRG 13		COLONIE	NY	NY MANIFEST, RCRA-NonGen
12205	1016281132	110009478742	NYSDOT BIN 1034552	I-87 OVER RTE 155 BRG 10		COLONIE	NY	FINDS
12205	S117562863		NYSDOT	I-87 OVER RTE 155 BRG 10	**	COLONIE	NY	NY MANIFEST
12205	1000446690	NYD986909240	NYSDOT BIN 1034552	I-87 OVER RTE 155 BRG 10		COLONIE	NY	RCRA-NonGen
12205	1000446689	NYD986909232	NYSDOT BIN 1034551	I-87 OVER RTE 155 BRG 9		COLONIE	NY	RCRA-NonGen
12205	1016211869	110006097696	NYSDOT BIN 1034551	I-87 OVER RTE 155 BRG 9		COLONIE	NY	FINDS
12205	S117562862		NYSDOT	I-87 OVER RTE 155 BRG 9	**	COLONIE	NY	NY MANIFEST
12205	1000446683	NYD986909190	NYSDOT BIN 1033131	I-87 OVER SAND CRK RD BRG 5		COLONIE	NY	RCRA-NonGen
12205	1016199745	110004451156	NYSDOT BIN 1033131	I-87 OVER SAND CRK RD BRG 5		COLONIE	NY	FINDS
12205	S117562858		NYSDOT	I-87 OVER SAND CRK RD BRG 5	**	COLONIE	NY	NY MANIFEST
12205	S117562859		NYSDOT	I-87 OVER SAND CRK RD BRG 6	**	COLONIE	NY	NY MANIFEST

# EDR ZIP Code Scan Report

ZIP	EDR-ID	Facility ID	Name	Address	Map/Dir/Dist	City	State	Databases
12205	1016199746	110004451165	NYSDOT BIN 1033132	I-87 OVER SAND CRK RD BRG 6		COLONIE	NY	FINDS
12205	1000446684	NYD986909208	NYSDOT BIN 1033132	I-87 OVER SAND CRK RD BRG 6		COLONIE	NY	RCRA-NonGen
12205	1009449654	110024767885	NASH SUBDIVISION	PEACHTREE LN AND JO ANN CT	**	COLONIE	NY	FINDS
12205	1016338081	110024769945	GABRIEL SUBDIVISION	PEACHTREE LN AND NASH PL	**	ALBANY	NY	FINDS
12205	S102158632	9706741	SIERRA FIBERS / MARKETABLE MATERIA	877 SOUTH PEARL STREET		ALBANY	NY	SPILLS
12205	1016331579	110019789932	OAKRIDGE ESTATES SUBDIVISION	PEARSE ROAD		ALBANY	NY	FINDS
12205	S108057554	0603008	NIMO TRANSFORMER PHEASANT RIDGE	7 PHEASANT RIDGE RD		COLONIE	NY	SPILLS
12205	S108146924		ALBANY CITY LANDFILL	PINE BUSH AREA		ALBANY(C)	NY	HSWDS
12205	1007806561	110019690930	PIPELINE ROW	PIPELINE ROW BETWEEN VLY RD & SANI		COLONIE	NY	FINDS
12205	2013012084		129 PLEASANT SCHOOL ROAD	129 PLEASANT SCHOOL ROAD		ALBANY	NY	HMIRS
12205	9012866			POB 896 QUINTANA RD.	**	ALBANY	NY	ERNS
12205	1007804187	110019667145	POLLOCK RD PIT	POLLOCK RD	**	COLONIE	NY	FINDS
12205	1016312735	110019090099	GUPTILL HOLDING CORP SKEDADDLE RII	POLLOCK ROAD WEST OF I-87, EAST OF I	**	COLONIE	NY	FINDS
12205	1016305891	110014359452	YORK INTERNATIONAL CORP	25 POST RD		ALBANY	NY	FINDS
12205	1006810526	NYR000113324	YORK INTERNATIONAL INC	25 POST RD		ALBANY	NY	NY MANIFEST, RCRAInfo-SQG
12205	2011002548		95 POST RD	95 POST RD		ALBANY	NY	HMIRS
12205	2009046603		95 POST RD	95 POST RD		ALBANY	NY	HMIRS
12205	1012295201	110040078340	FEDEX GROUND - ALBANY	95 POST RD		ALBANY	NY	FINDS
12205	2011007979		95 POST RD	95 POST RD		ALBANY	NY	HMIRS
12205	2010111576		95 POST RD	95 POST RD		ALBANY	NY	HMIRS
12205	2009046748		95 POST ROAD	95 POST ROAD		ALBANY	NY	HMIRS
12205	2009058752		95 POST ROAD	95 POST ROAD		ALBANY	NY	HMIRS
12205	2009058497		95 POST ROAD	95 POST ROAD		ALBANY	NY	HMIRS
12205	2010100614		95 POST ROAD	95 POST ROAD		ALBANY	NY	HMIRS
12205	2009047854		95 POST ROAD	95 POST ROAD		ALBANY	NY	HMIRS
12205	2011010035		95 POST ROAD	95 POST ROAD		ALBANY	NY	HMIRS
12205	2009047442		95 POST ROAD	95 POST ROAD		ALBANY	NY	HMIRS
12205	2009056221		95 POST ROAD	95 POST ROAD		ALBANY	NY	HMIRS
12205	2010011302		95 POST ROAD	95 POST ROAD		ALBANY	NY	HMIRS
12205	2010103125		95 POST ROAD	95 POST ROAD		ALBANY	NY	HMIRS
12205	2010010433		95 POST ROAD	95 POST ROAD		ALBANY	NY	HMIRS
12205	2009052716		95 POST ROAD	95 POST ROAD		ALBANY	NY	HMIRS
12205	2010103512		95 POST ROAD	95 POST ROAD		ALBANY	NY	HMIRS
12205	2010108764		95 POST ROAD	95 POST ROAD		ALBANY	NY	HMIRS
12205	2010111844		95 POST ROAD	95 POST ROAD		ALBANY	NY	HMIRS
12205	2009048265		95 POST ROAD	95 POST ROAD		ALBANY	NY	HMIRS
12205	1016332056	110019808430	HOFFMAN CAR WASH & AUTO SERVICE C	265 QUAKER RD		QUEENSBURY	NY	FINDS
12205	1017809545	110064283608	SOUTH COLONIE HIGH SCHOOL	1 RAIDER BLVD		ALBANY	NY	FINDS
12205	2010105738		155 RAIL ROAD AVE	155 RAIL ROAD AVE		ALBANY	NY	HMIRS
12205	1007451460	110017868510	UTECH PRODUCTS INC	10 RAILROAD AVE		ALBANY	NY	FINDS
12205	1007371385	NYR000124503	UTECH	10 RAILROAD AVE		ALBANY	NY	NY MANIFEST, RCRA-CESQG
12205	U004079121	4-443077	CUMMINS NORTHEAST, LLC	101 RAILROAD AVE		ALBANY	NY	NASSAU CO. UST
12205	1000300100	110004383925	CUMMINS NORTH ATLANTIC INC	101 RAILROAD AVE		ALBANY	NY	SPILLS, NY MANIFEST, CBS, RCRA-NonGen, FINDS, LTANKS
12205	U003076343	4-000248	CUMMINS NORTHEAST, INC.	101 RAILROAD AVE.		ALBANY	NY	CBS AST, HIST UST, NASSAU CO. AST
12205	U003398197	4-506001	LAIDLAW TRANSIT INC.	115 RAILROAD AVE		ALBANY	NY	NASSAU CO. AST
12205	1000202737	110004342541	FRUEHAUF CORP	115 RAILROAD AVE		ALBANY	NY	NY MANIFEST, RCRA-NonGen, FINDS
12205	1007813436	110019759821	PADDOCK POOL EQUIPMENT CO	116 RAILROAD AVE		COLONIE	NY	FINDS
12205	1010706537	110032965780	JOHNSON CONTROLS INC	116-118 RAILROAD AVE		ALBANY	NY	FINDS
12205	U000382135	4-050105	PADDOCK POOLS	116-118 RAILROAD AVE		COLONIE	NY	SPILLS, NASSAU CO. UST, LTANKS
12205	1010566653	NYR000153007	JOHNSON CONTROLS INC	116-118 RAILROAD AVE		ALBANY	NY	NY MANIFEST, RCRAInfo-SQG
12205	S105054669	0100686	ALBANY TRUCK SALES RAILROAD AVE	12 RAILROAD AVE		COLONIE	NY	SPILLS
12205	U001845664	4-431117	SCHAAP MOVING SYSTEMS, INC.	149-155 RAILROAD AVE. EXT.	**	ALBANY	NY	HIST UST, NASSAU CO. UST
12205	2009049612		155 RAILROAD AVE	155 RAILROAD AVE		ALBANY	NY	HMIRS
12205	2010110866		155 RAILROAD AVE	155 RAILROAD AVE		ALBANY	NY	HMIRS
12205	2014008471		155 RAILROAD AVE	155 RAILROAD AVE		Albany	NY	HMIRS
12205	2014004323		155 RAILROAD AVE	155 RAILROAD AVE		Albany	NY	HMIRS
12205	2014006640		155 RAILROAD AVE	155 RAILROAD AVE		Albany	NY	HMIRS
12205	1001224417	110004544119	CONWAY CENTRAL EXPRESS	155 RAILROAD AVE		ALBANY	NY	NY MANIFEST, RCRAInfo-SQG, FINDS
12205	A100139120	4-600642	XPO LOGISTICS FREIGHT INC - XAB	155 RAILROAD AVE		ALBANY	NY	NASSAU CO. AST
12205	2011008406		155 RAILROAD AVE	155 RAILROAD AVE		ALBANY	NY	HMIRS
12205	2004723907			155 RAILROAD AVE		COLONY	NY	ERNS
12205	2013007603		155 RAILROAD AVE	155 RAILROAD AVE		Albany	NY	HMIRS
12205	2014001085		155 RAILROAD AVE	155 RAILROAD AVE		Albany	NY	HMIRS
12205	2010935943			155 RAILROAD AVE		ALBANY	NY	ERNS

# EDR ZIP Code Scan Report

ZIP	EDR-ID	Facility ID	Name	Address	Map/Dir/Dist	City	State	Databases
12205	2009049457		155 RAILROAD AVE	155 RAILROAD AVE		ALBANY	NY	HMIRS
12205	2014005331		155 RAILROAD AVE	155 RAILROAD AVE		Albany	NY	HMIRS
12205	2014005299		155 RAILROAD AVE	155 RAILROAD AVE		Albany	NY	HMIRS
12205	S110307663		NAT GRID TRANSFORMER NIMO RAILROA	155 RAILROAD AVE		COLONIE	NY	SPILLS
12205	S109826467		CONWAY CENTRAL EXPRESS	155 RAILROAD AVE		ALBANY	NY	SPILLS, NY MANIFEST
12205	2015001635		155 RAILROAD AVE	155 RAILROAD AVE		Albany	NY	HMIRS
12205	2014009537		155 RAILROAD AVE	155 RAILROAD AVE		Albany	NY	HMIRS
12205	2010109108		155 RAILROAD AVE	155 RAILROAD AVE		COLONIE	NY	HMIRS
12205	2013011231		155 RAILROAD AVE	155 RAILROAD AVE		Albany	NY	HMIRS
12205	2010107225		155 RAILROAD AVE	155 RAILROAD AVE		ALBANY	NY	HMIRS
12205	2015000260		155 RAILROAD AVE	155 RAILROAD AVE		Albany	NY	HMIRS
12205	2015002237		155 RAILROAD AVE	155 RAILROAD AVE		Albany	NY	HMIRS
12205	2010110698		155 RAILROAD AVE	155 RAILROAD AVE		ALBANY	NY	HMIRS
12205	2010011016		155 RAILROAD AVE	155 RAILROAD AVE		ALBANY	NY	HMIRS
12205	2009046979		155 RAILROAD AVE	155 RAILROAD AVE		ALBANY	NY	HMIRS
12205	2011004787		155 RAILROAD AVENUE	155 RAILROAD AVENUE		ALBANY	NY	HMIRS
12205	2010105374		155 RAILROAD AVENUE	155 RAILROAD AVENUE		ALBANY	NY	HMIRS
12205	2016003110		155 RAILROAD DRIVE	155 RAILROAD DRIVE	**	ALBANY	NY	HMIRS
12205	S107521653	0511390	NIMO TRANSFORMER RAILROAD AVE	158 RAILROAD AVE EXT		COLONIE	NY	SPILLS
12205	1000225775	110004428012	NYNEX MATERIEL ENTERPRISES CO	17 RAILROAD AVE		ALBANY	NY	RCRA-NonGen, FINDS
12205	1010566697	NYR000153445	PBR GRAPHICS INC	20 RAILROAD AVE		ALBANY	NY	NY MANIFEST, RCRAInfo-SQG
12205	1010698968	110033018794	PBR GRAPHICS INC	20 RAILROAD AVE		ALBANY	NY	NY MANIFEST, FINDS
12205	U003398302	4-600547	LOOMIS	21 RAILROAD AVE		COLONIE	NY	SPILLS, NASSAU CO. AST
12205	S102112258	9209947	DJ LUMBER RAILROAD AVE	24 RAILROAD AVE		COLONIE	NY	SPILLS
12205	1018281128	NYR000225045	ALLIED BUILDING PRODUCTS	24 RAILROAD AVE		ALBANY	NY	RCRA-CESQG
12205	U003076254	4-033545	D.J. WHOLESALE BUILDING MAT DI	24 RAILROAD AVE		ALBANY	NY	NASSAU CO. AST, NASSAU CO. UST
12205	1016318190	110019294501	DJ WHOLESALE BUILDING MATERIALS	24 RAILROAD AVE		ALBANY	NY	FINDS
12205	1009518096		MERCURY REFINING CO. INC	26 RAILROAD AVE		ALBANY	NY	FTTS
12205	1007286074		MERCURY REFINING CO INC	26 RAILROAD AVE		ALBANY	NY	FTTS, NY MANIFEST
12205	1007777701		MERCURY REFINING COMPANY FORMER	26 RAILROAD AVE		ALBANY	NY	ICIS
12205	1010006875		MERCURY REFINING CO	26 RAILROAD AVE		ALBANY	NY	FTTS
12205	1015747303	NYR000197749	MERCURY REFINING LLC-NOT PART OF T	26 RAILROAD AVE SITE 2		COLONIE	NY	NY MANIFEST, RCRAInfo-LQG
12205	9156060			26 RAILROAD AVE		ALBANY	NY	ERNS
12205	S106780881		MERCURY REFINING COMPANY, INC.	26 RAILROAD AVENUE		COLONIE/GUILDERLAND	NY	SHWS
12205	1000182168	NYD048148175	MERCURY REFINING SUPERFUND SITE	26 RAILROAD AVENUE		COLONIE	NY	CORRACTS, SPILLS, PADS, NY MANIFEST, CERCLIS, US ENG CONTROLS, US INST CONTROL, NPL, RCRAInfo-LQG, RCRAInfo-TSDF, RAATS, PRP
12205	1004567366	110006525778	ALBANY PALLET & BOX CO	26 RAILROAD AVENUE		COLONIE	NY	ICIS, FINDS
12205	U000383519	4-443441	BRADCO SUPPLY CORP.	29 RAILROAD AVE		ALBANY	NY	NASSAU CO. UST
12205	S107787142	0600258	DIAMOND PRODUCTS RAILROAD AVE	30 RAILROAD AVE		COLONIE	NY	SPILLS
12205	1000280376	110004351308	KUBLER AUTO ELECTRIC REBUILDER	32 RAILROAD AVE		ALBANY	NY	NY MANIFEST, RCRA-NonGen, FINDS
12205	1000185550	110004369424	PRESTO TECHNOLOGIES	33 RAILROAD AVE		ALBANY	NY	CBS AST, NY MANIFEST, CBS, RCRA-NonGen, FINDS
12205	1000335651	4-133302	UNION CARBIDE CORP LINDE DIV	33 RAILROAD AVENUE		ALBANY	NY	NASSAU CO. UST
12205	U000382525	4-121606	KAMCO SUPPLY OF NEW ENGLAND	36 RAILROAD AVENUE		ALBANY	NY	NASSAU CO. UST
12205	U001444577	4-600184	MAIUCCORO PROPERTY	40 RAILROAD AVENUE		COLONIE	NY	HIST UST, NASSAU CO. UST
12205	U001845761	4-443190	E & D BEVERAGES INC.	42 RAILROAD AVE		ALBANY	NY	HIST UST, NASSAU CO. UST
12205	U003712186	4-600686	HARBROOK	47 RAILROAD AVE		ALBANY	NY	HIST UST, SPILLS, NASSAU CO. UST
12205	U004118673		HB DAVIS SEED CO. INC.	50 RAILROAD AVE		ALBANY	NY	NASSAU CO. UST
12205	1016680506	110004492068	NYSDEC-ALBANY MIRON LUMBER	54 RAILROAD AVE		GUILDERLAND	NY	FINDS
12205	1000694425	NYD987007481	FORMER PAULSEN - HOLBROOK	54 RAILROAD AVENUE		GUILDERLAND	NY	NY MANIFEST, SHWS, RCRAInfo-LQG, NASSAU CO. UST
12205	S103557902	9609128	ALBANY MIRON	54 RAILROAD AVENUE		GUILDERLAND	NY	SPILLS
12205	1016022770	110046400177	REM PRINTING INC	55 RAILROAD AVE		ALBANY	NY	FINDS
12205	1014957304	NYN008024952	REM PRINTING INC	55 RAILROAD AVE		ALBANY	NY	RCRA-CESQG
12205	2010103910		55 RAILROAD AVE	55 RAILROAD AVE		ALBANY	NY	HMIRS
12205	1007217035	110016725169	HEAVY DUTY PARTS INC	59 RAILROAD AVE		ALBANY	NY	FINDS
12205	1007112744	NYR000120717	HEAVY DUTY PARTS INC	59 RAILROAD AVE		ALBANY	NY	RCRA-NonGen
12205	S110242999		HEAVY DUTY PARTS INC RAILROAD AVE	59 RAILROAD AVE		ALBANY	NY	SPILLS
12205	A100358243		THOMPSON & JOHNSON EQUIPMENT CO	63A RAILROAD AVE		ALBANY	NY	NASSAU CO. AST
12205	A100296518	4-601037	UTICA GENERAL TRUCK CO INC	65 RAILROAD AVE		ALBANY	NY	NASSAU CO. AST
12205	1016026211	110046277006	ICS WASTE TRANSFER STATION	7 RAILROAD AVE		COLONIE	NY	FINDS
12205	S117692098		ICS WASTE TRANSFER STATION	7 RAILROAD AVE		COLONIE	NY	SWF/LF



# EDR ZIP Code Scan Report

ZIP	EDR-ID	Facility ID	Name	Address	Map/Dir/Dist	City	State	Databases
12205	S105996169	0203205	TRUCK @ SEALY RAILROAD AVE	99 RAILROAD AVE		COLONIE	NY	SPILLS
12205	U001845774	4-443433	SEALY MATTRESS CO. OF ALBANY	99 RAILROAD AVE. & BROWN RD.		ALBANY	NY	NASSAU CO. UST
12205	U001844946	4-021687	GERRITY LUMBER	RAILROAD & FULLER PO BOX 5324		ALBANY	NY	HIST UST, NASSAU CO. UST
12205	U000414807	4-395781	NEW YORK TELEPHONE	RAILROAD AVE		COLONIE	NY	HIST UST, NASSAU CO. UST
12205	1004569319		SEALY OF EASTERN NY	RAILROAD AVE & BROWN RD		ALBANY	NY	SPILLS
12205	S107408664	0506745	DRUM RAILROAD AVE @ INTERSTATE AV	RAILROAD AVE @ INTERSTATE AVE		COLONIE	NY	FINDS
12205	1016219134	110007145945	SEALY OF EASTERN NY	RAILROAD AVENUE & BROWN ROAD		ALBANY	NY	TSCA
12205	1005930036		LINDE GASES - UNION CARBIDE	RAILROAD ST	**	ALBANY	NY	TSCA
12205	1005933167		UNION CARBIDE-LINDE DIV	RAILROAD ST	**	ALBANY	NY	SPILLS
12205	S107408659	0506739	TRUCK ACCIDENT I-87 N @ RT 7 NWAY	I-87 RAMP FROM RT 7 NWAY		COLONIE	NY	SPILLS, SPDES, SWF/LF
12205	S102157859	0407254	CITY OF ALBANY LANDFILL	525 RAPP RD		ALBANY	NY	SPILLS
12205	1011980727		ALBANY LANDFILL	525 RAPP RD		ALBANY	NY	SPILLS
12205	S118263391		WASTE MGT TRUCK @ RAPP RD LANDFIL	525 RAPP RD		ALBANY	NY	NASSAU CO. UST
12205	U004197477		RAPP ROAD WASTE MANAGEMENT FACIL	525 RAPP ROAD		ALBANY	NY	NASSAU CO. AST
12205	A100380475		RAPP ROAD WASTE MANAGEMENT FACIL	525 RAPP ROAD		ALBANY	NY	HIST AST
12205	S107785941	4-443603	RAPP ROAD WASTE MANAGEMENT FACIL	525 RAPP ROAD		ALBANY	NY	NY MANIFEST, ICIS, RCRA-NonGen, FINDS
12205	1000990483	110037939737	ALBANY RECYCLABLES HANDLING FACIL	525 RAPP ROAD		ALBANY	NY	HIST UST
12205	U003312960	4-443603	RAPP ROAD WASTE MANAGEMENT FACIL	525 RAPP ROAD		ALBANY	NY	NY MANIFEST
12205	1009231194		ALBANY CITY OF	RAPP RD	**	ALBANY	NY	CERCLIS-NFRAP
12205	1003863652	NYD980506208	ALBANY SLF	RAPP RD	**	ALBANY	NY	RCRAInfo-LQG
12205	1014812189		ALBANY LANDFILL GAS TO ENERGY FACI	RAPP RD	**	ALBANY	NY	FINDS
12205	1010329033	NYR000146258	NYSDOT BIN 1073570	RAPP RD OVER THRUWAY OVER	**	ALBANY	NY	FINDS
12205	1010462539	110031424322	NYSDOT BIN 1073570	RAPP RD OVER THRUWAY OVER	**	ALBANY	NY	FINDS
12205	1007760087	110019225033	VACCARIELLI PROPERTY	51 RIFLE RANGE RD		COLONIE	NY	FINDS
12205	1016022924	110046245229	COLONIE TOWN OF ROSS COURT WATER	25 ROSS COURT		COLONIE	NY	FINDS
12205	1007776433	110019388875	NIMO-RIGHT-OF-WAY MAINTENANCE	ROUTE	**	ALBANY	NY	FINDS
12205	1010166803	110030485801	RAVENA JR/HIGH SCHOOLS CAMPUS	2025 US RTE 9W		ALBANY	NY	FINDS
12205	1007782115	110019445803	ALBANY-SHAKER/WATERVLIET-SHAKER I	CO RTE 151 S & CO RTE 157 E		COLONIE	NY	FINDS
12205	S117562856		NYSDOT	I-87 RTE 5 BRG 3	**	COLONIE	NY	NY MANIFEST
12205	1000446681	NYD986909174	NYSDOT BIN 1002621	I-87 RTE 5 BRG 3		COLONIE	NY	RCRA-NonGen
12205	1016281131	110009478733	NYSDOT BIN 1002621	I-87 RTE 5 BRG 3		COLONIE	NY	FINDS
12205	1016211868	110006097687	NYSDOT BIN 1002622	I-87 RTE 5 BRG 4		COLONIE	NY	FINDS
12205	S117562857		NYSDOT	I-87 RTE 5 BRG 4	**	COLONIE	NY	NY MANIFEST
12205	1000446682	NYD986909182	NYSDOT BIN 1002622	I-87 RTE 5 BRG 4		COLONIE	NY	RCRA-NonGen
12205	U003740254	0000430	ART TAYLOR'S GARAGE	81 RUSSELL RD		ALBANY	NY	HIST UST, SPILLS, NASSAU CO. UST
12205	2012109702		95 Post Road	95 Post Road		ALBANY	NY	HMIRS
12205	2012108491		95 Post Road	95 Post Road		Albany	NY	HMIRS
12205	1000552138	110001595881	FORT ORANGE PRESS	11 SAND CREEK ROAD		ALBANY	NY	NY MANIFEST, RCRAInfo-SQG, FINDS
12205	S107657172	0513630	PATTERSON RES SAND CREEK RD	121 SAND CREEK RD		COLONIE	NY	SPILLS
12205	S110488996		MURPHY TRUCK SAND CREEK RD	219 SAND CREEK RD		COLONIE	NY	SPILLS
12205	1016316178	110019219273	SAND CREEK MIDDLE SCHOOL	329 SAND CREEK RD		ALBANY	NY	FINDS
12205	1006803406		TRI CITY RENTALS - TOWERS OF CLONIE	420 SAND CREEK RD		ALBANY	NY	FTTS
12205	1011265976	110034126835	PARKSIDE AT THE CROSSINGS	429 SAND CREEK RD		COLONIE	NY	FINDS
12205	1014904319	110043992329	CVS PHARMACY #2702	465 SAND CREEK RD		COLONIE	NY	FINDS
12205	1014919596	NYR000183848	CVS PHARMACY #2702	465 SAND CREEK RD.		COLONIE	NY	NY MANIFEST, RCRAInfo-LQG
12205	1001119320	NYR000026070	BRIGAR X-PRESS SOLUTIONS INC	5 SAND CREEK RD		ALBANY	NY	NY MANIFEST, RCRAInfo-SQG
12205	1014813353		BRIGAR X-PRESS SOLUTIONS INC	5 SAND CREEK RD		ALBANY	NY	ICIS
12205	S106721001	0407420	OLD DOMINION FREIGHT LINE SAND CRE	5 SAND CREEK RD		ALBANY	NY	SPILLS
12205	1016122371	110042291132	BRIGAR X-PRESS SOLUTIONS INC	5 SAND CREEK RD		ALBANY	NY	FINDS
12205	U000383576	4-462047	HEBREW ACADEMY OF CAPITAL DIST	54 SAND CREEK ROAD		ALBANY	NY	HIST UST, SPILLS, NASSAU CO. UST
12205	S106736717	0411050	NIMO TRUCK SAND CREEK RD	577 SAND CREEK RD		COLONIE	NY	SPILLS
12205	1007766055	110019284816	SHAKER RUN APARTMENTS	601 SAND CREEK RD		COLONIE	NY	FINDS
12205	1014811945	110042151373	SAND CREEK MITIGATION SITE	625 SAND CREEK RD		COLONIE	NY	FINDS
12205	U001845135	4-088005	BUFFS SERVICE STATION	75 SAND CREEK RD		WEST ALBANY	NY	NASSAU CO. UST
12205	S106972303	0504939	OIL ON RD SAND CREEK RD	78 SAND CREEK RD		COLONIE	NY	SPILLS
12205	1016248622	110008008262	WEST ALBANY SCHOOL	SAND CREEK & RUSSELL RD		ALBANY	NY	FINDS
12205	1000390874	NYD100396662	SOUTH COLONIE SCHOOL DISTRICT	SAND CREEK & RUSSELL RD		ALBANY	NY	NY MANIFEST, RCRA-NonGen
12205	1007772709	110019351565	VILLAGE WATERMAIN	SAND CREEK & SOUTH FAMILY ROAD		COLONIE	NY	FINDS
12205	1007776661	110019391157	NIMO GRAVEL ACCESS RD	SAND CREEK RD		COLONIE	NY	FINDS
12205	S109373352		TRUCK ACCIDENT SAND CREEK @ WATE	SAND CREEK RD @ WATERVLIET SHAKEI		COLONIE	NY	SPILLS
12205	1007786616	110019490969	BAUER ENVIRONMENTAL PARK	SAND CREEK ROAD		COLONIE	NY	FINDS
12205	1000553557	110004470723	NEW ART PRINTING	25 SANDCREEK RD		ALBANY	NY	NY MANIFEST, RCRA-CESQG, FINDS
12205	S108981261		COL HWY TRUCK SARADALE AVE	15 SARADALE AVE		COLONIE	NY	SPILLS
12205	1012186619	NYR000164814	NYSDOT BIN 1033121	I-87 SB OVER CSX TRANS	**	GUILDERLAND	NY	RCRAInfo-LQG

# EDR ZIP Code Scan Report

ZIP	EDR-ID	Facility ID	Name	Address	Map/Dir/Dist	City	State	Databases
12205	1012110868	110038862442	NYSDOT BIN 1033121	I-87 SB OVER CSX TRANS		GUILDERLAND	NY	FINDS
12205	1007776173	110019386261	SCHALREN ESTATES SECT 7	100 SCHALREN DR		COLONIE	NY	FINDS
12205	1016328693	110019675868	EAST RIDGE SUBDIVISION	17 SCHUYLER MEADOWS ROAD		ALBANY	NY	FINDS
12205	1006380693		SHAKER RUN APARTMENTS	900 SHAKER RUN		ALBANY	NY	FTTS
12205	1016303878	110013321725	SHAKER RUN APARTMENTS	900 SHAKER RUN		ALBANY	NY	FINDS
12205	1007766046	110019284727	SHAKER BAY-PHASE I	SHAKER BAY ROAD		COLONIE	NY	FINDS
12205	1016395957	110055297799	SOUTH SHORE RD CULVERT	S SHORE RD OVER PARKER BROOK	**	HADLEY	NY	FINDS
12205	S106722040	0407702	KAISER BODY SHOP SICKER RD	70 SICKER RD		ALBANY COLONIE	NY	SPILLS
12205	1007759166	110019215794	VAN DEN BERGH ESTATES	SOUTH SIDE OF SCHERMERHORN ROAD		COLONIE	NY	FINDS
12205	1007764453	110019268772	CORPORATE WOODS OFFICE PARK	8 SOUTHWOODS BLVD		COLONIE	NY	FINDS
12205	U003127277	4-600444	397 STATE STREET/94 SPRING STREET	94 SPRING STREET		ALBANY	NY	HIST UST, NASSAU CO. UST
12205	1016312080	110019067203	SCHUYLER LANDING-PHASE 1 SUBDIVISI	SPRING STREET AND WATEVLIET SHAKE	**	ALBANY	NY	FINDS
12205	S103274933	9802893	D&H RAIL YARD 5TH ST DRUMS ETC. GUI	950 5TH ST D&H RR COLONIE YD		COLONIE WATERVLIET	NY	SPILLS
12205	1017392218	110062911443	NIAGARA MOHAWK A NATIONAL GRID CC	132 STATE		ALBANY	NY	FINDS
12205	1016959786	NYP000971135	NIAGARA MOHAWK A NATIONAL GRID CC	132 STATE		ALBANY	NY	NY MANIFEST, RCRA-NonGen
12205	S117313381		NATIONAL GRID	132 STATE ST		ALBANY	NY	NY MANIFEST
12205	1010329037	NYR000146290	NYSDOT BIN 1092850	STATE HWY 85 NB OVER	**	ALBANY	NY	RCRAInfo-LQG
12205	1010440682	110031409731	NYSDOT BIN 1092850	STATE HWY 85 NB OVER	**	ALBANY	NY	FINDS
12205	1010440683	110031409740	NYSDOT BIN 1092860	STATE HWY 85 NB TO I-90 WB	**	ALBANY	NY	FINDS
12205	1010329038	NYR000146308	NYSDOT BIN 1092860	STATE HWY 85 NB TO I-90 WB	**	ALBANY	NY	RCRAInfo-LQG
12205	1010475301	110031442026	NYSDOT BIN 1092840	STATE HWY 85 SB OVER	**	ALBANY	NY	FINDS
12205	1010329036	NYR000146282	NYSDOT BIN 1092840	STATE HWY 85 SB OVER	**	ALBANY	NY	RCRAInfo-LQG
12205	U002259933	4-388203	JOHN CERONE, INC.	70 SUNSET BLVD.		COLONIE	NY	HIST UST, NASSAU CO. UST
12205	1007774336	110019367834	WATER/SEWER SYSTEM PROJECT	SUNSET BLVD AREA		COLONIE	NY	FINDS
12205	S108129472	0604967	NATIONAL GRID TRANSFORMER NIMO	TANGLEWOOD @ CENTRAL RT 5		COLONIE	NY	SPILLS
12205	A100295583	4-601053	PRECISION CONCRETE PUMPING, INC.	14 TERMINAL ST		ALBANY	NY	NASSAU CO. AST
12205	S100964797	8906864	RUCH DISTRIBUTORS	69 TERMINAL STREET		ALBANY	NY	SPILLS, NY MANIFEST
12205	1016333002	110019846041	ZIEGLER PROPERTY	2 THERESA ANN CT		ALBANY	NY	FINDS
12205	U004065065	4-026964	VILLAGE OF COLONIE DPW	2 THUNDER RD		ALBANY	NY	NASSAU CO. UST
12205	U001844865	4-026964	VILLAGE OF COLONIE DPW	2 THUNDER RD		ALBANY	NY	NASSAU CO. AST
12205	1009330674	110024537786	VILLAGE OF COLONIE DPW	2 THUNDER ROAD		ALBANY	NY	FINDS
12205	S109581878		VILLAGE OF COLONIE THUNDER RD	5 THUNDER RD		COLONIE	NY	SPILLS
12205	1007767526	110019299579	COLONIE MS4 STORM SEWERS	TOWN-WIDE		COLONIE	NY	FINDS
12205	U003398094	4-162728	SCHOOL NO 26	65 TREMONT STREET		ALBANY	NY	NASSAU CO. AST, HIST
12205	1007805143	110019676741	KEELER MOTOR CAR COMPANY	1111 TROY SCHENECTADY ROAD		COLONIE	NY	AST
12205	1016050650	110019584047	LATHAM CLEANERS & TAILORS	385 TROY SCHENECTADY RD		COLONIE	NY	FINDS
12205	1007762324	110019247457	UNIFIRST CORP PLANT	157 TROY-SCHENECTADY RD		COLONIE	NY	FINDS
12205	1007819890	110019824485	HESS SERVICE STATION #32203	167 TROY-SCHENECTADY RD		COLONIE	NY	FINDS
12205	1016326306	110019584127	LATHAM FARMS PLAZA	579 TROY-SCHENECTADY ROAD		ALBANY	NY	FINDS
12205	1016360117	110044372522	UTICA AVE WATER STORAGE TANK	UTICA AVE		LATHAM	NY	FINDS
12205	S109062683		COUNTY WASTE TRUCK	4 VALLEYWOOD DRIVE		COLONIE	NY	SPILLS
12205	1003863620	NYD061299376	GENERAL ELECTRIC	12 VATRANO RD		ALBANY	NY	CERCLIS-NFRAP
12205	1010566138	NYN008017212	LINDEMANN CHIMNEY SUPPLY	12 VATRANO RD		ALBANY	NY	RCRA-CESQG
12205	1010491854	110032647508	LINDEMANN CHIMNEY SUPPLY	12 VATRANO RD		ALBANY	NY	FINDS
12205	1000278797	110000838942	BUILDING 14	14 VATRANO RD		ALBANY	NY	RCRA-CESQG, FINDS
12205	1000791790	110004504055	VATRANO REALTY INC	17 VATRANO RD		ALBANY	NY	NY MANIFEST, RCRA-NonGen, FINDS
12205	1007765694	110019281203	L HILL ELECTRIC	19-B VATRANO RD		ALBANY	NY	FINDS
12205	1007751862	110019142596	STRAIGHT LINE COACH WORKS	20D VATRANO ROAD		ALBANY	NY	FINDS
12205	1000131716	110004332008	SHERWIN-WILLIAMS CO 9114 THE	21 VATRANO RD		ALBANY	NY	RCRA-NonGen, FINDS
12205	1012134817	110039160644	CLASSIC ENVIRONMENTAL, INC.	6 VATRANO ROAD		ALBANY	NY	FINDS
12205	U003652177	4-600661	VATRANO COMMERCIAL PARK	VATRANO RD		ALBANY	NY	HIST UST, NASSAU CO. UST
12205	S110137778		FORMER G.E. APPARATUS REPAIR SHOP	VATRANO ROAD	**	ALBANY	NY	INST CONTROL, ENG CONTROLS, SHWS
12205	1010013189	110028282775	VEEDER PROPERTY	20 VEEDER DR		COLONIE	NY	FINDS
12205	1004761792	110004564971	SOUTH COLONIE CENTRAL SCHOOLS	25 VEEDER DR		ALBANY	NY	NY MANIFEST, RCRA-CESQG, FINDS
12205	1016317344	110019261591	KENDALL PROPERTY-RESIDENTIAL BLDG	35 VENUS DR		ALBANY	NY	FINDS
12205	1016315350	110019188378	COLONIE MS4 STORM SEWERS	VILLAGE-WIDE	**	COLONIE	NY	FINDS
12205	S105135266	0104526	GRAY RES VLY RD	394 VLY RD		COLONIE	NY	SPILLS
12205	1007768493	110019309265	TOWN OF HALFMOON WATER DISTRICT #	VOSBURGH ROAD TO RAYLINSKY LANE		HALFMOON	NY	FINDS
12205	1016314772	110019166203	WADE RD AT OLD NISKAYUNA RD	WADE RD		LATHAM	NY	FINDS
12205	S106076054		J. AUTOMOTIVE	WADE RD.	**	COLONIE	NY	SWF/LF
12205	1010491845	110032645056	OP-TECH ENVIRONMENTAL SERVICES	10 WALKER WAY		ALBANY	NY	FINDS
12205	1010566114	110004499597	OP-TECH ENVIRONMENTAL SERVICES	10 WALKER WAY		ALBANY	NY	RCRA-CESQG, FINDS
12205	S108009508		EMPIRE ISOTOPES, LLC (CARDINAL HEAL	10 WALKER WAY		ALBANY	NY	SWF/LF
12205	1014926095	NYN008024382	SCHINDLER ELEVATOR CORP	12 WALKER WAY		ALBANY	NY	RCRA-CESQG

# EDR ZIP Code Scan Report

ZIP	EDR-ID	Facility ID	Name	Address	Map/Dir/Dist	City	State	Databases
12205	1016044414	110044927434	SCHINDLER ELEVATOR CORP	12 WALKER WAY		ALBANY	NY	FINDS
12205	1000791588	110004502761	LYNC SYSTEMS INC	14 WALKER WAY		ALBANY	NY	NY MANIFEST, RCRA-NonGen, FINDS
12205	1016330884	110019761907	PETNET ALBANY	14 WALKER WAY STE 1		ALBANY	NY	FINDS
12205	1004762075	110004566595	OPTECH ENVIRONMENTAL	14 WALKER WAY - RIGHT REAR		ALBANY	NY	NY MANIFEST, RCRA-NonGen, FINDS
12205	S118406626		PETNET	14 WALKER WAY; SUITE 1	**	COLONIE	NY	SWF/LF
12205	S118406627		PHARMALOGIC SYRACUSE	14 WALKER WAY; SUITE 5	**	COLONIE	NY	SWF/LF
12205	1007780266	110019427299	S O S TRUCK BODY REPAIR	18 WALKER WAY		COLONIE	NY	FINDS
12205	1012218178		SOS TRUCK BODY REPAIR INC.	18 WALKER WAY, SEC3		ALBANY	NY	
12205	1016371361	110046483783	YINCAE ADVANCED MATERIALS LLC	19 WALKER WAY		ALBANY	NY	FINDS
12205	1014399860	NYR000179507	TRUGREEN CHEMLAWN	23A WALKER WAY		ALBANY	NY	NY MANIFEST, RCRA-NonGen
12205	1015997462	110044944987	TRUGREEN CHEMLAWN	23A WALKER WAY		ALBANY	NY	FINDS
12205	S109015978		N MOLECULAR	25 WALKER WAY		COLONIE	NY	SWF/LF
12205	1005835436	110010634714	MARCOR REMEDIATION INC	25 WALKER WAY		ALBANY	NY	ICIS, FINDS
12205	1016990427	110019703409	IBA MOLECULAR NORTH AMERICA	25 WALKER WAY STE 3D		COLONIE	NY	FINDS
12205	1008404393	110022817166	SHERWIN WILLIAMS AUTOMOTIVE #9351	5 WALKER WAY		ALBANY	NY	NY MANIFEST, RCRA-CESQG, FINDS
12205	1016455652	110058879806	TERMINIX - BRANCH 2079	5 WALKER WAY		ALBANY	NY	NY MANIFEST, RCRA-NonGen, FINDS
12205	1007781090	110019435547	CARDINAL HEALTH	7 WALKER WAY		COLONIE	NY	FINDS, SWF/LF
12205	1000789816	110064189097	PENSKE TRUCK LEASING	WAREHOUSE ROW		ALBANY	NY	NY MANIFEST, RCRAInfo-SQG, FINDS
12205	U004064006	4-392170	PENSKE TRUCK LEASING CO,L.P.	11 WAREHOUSE ROW		ALBANY	NY	NASSAU CO. UST
12205	S102242129	9511067	BARRETT TRUCK CENTER WAREHOUSE I	11 WAREHOUSE ROW		COLONIE ALBANY ZIP	NY	SPILLS
12205	U000383051	4-392170	PENSKE TRUCK LEASING CO,L.P.	11 WAREHOUSE ROW		ALBANY	NY	HIST UST, NASSAU CO. AST
12205	S102960327	9711312	PENSKE TRUCKING WAREHOUSE ROW	11 WAREHOUSE ROW		COLONIE ALBANY ZIP	NY	SPILLS
12205	1000551742	110004460618	D & W DIESEL & ELECTRIC	13 WAREHOUSE RD		ALBANY	NY	NY MANIFEST, RCRA-CESQG, FINDS
12205	1012187178	NYR000170431	COLONIE FREEZER	22 WAREHOUSE ROW		COLONIE	NY	RCRA-CESQG
12205	1012303342	110040141995	COLONIE FREEZER	22 WAREHOUSE ROW		COLONIE	NY	FINDS
12205	1004566173		COCA-COLA BOTTLING OF NY	38 WAREHOUSE RD		ALBANY	NY	FTTS
12205	U000414709	4-132853	COCA COLA BOTTLING CO	38 WAREHOUSE ROW		ALBANY	NY	HIST UST, NY MANIFEST, NASSAU CO. UST
12205	A100395532		COCA-COLA REFRESHMENTS INC	38 WAREHOUSE ROW		ALBANY	NY	NASSAU CO. AST
12205	S107521249	0510823	NATIONAL GRID TRUCK (NIMO) WAREHOI	WAREHOUSE RD (ROW?)	**	COLONIE	NY	SPILLS
12205	S108410965	4-000291	H.L. GAGE SALES, INC.	121 WASHINGTON AVE EXT		ALBANY	NY	SPILLS, CBS
12205	1004762436	NYR000096925	WALMART SUPERCENTER #2152	141 WASHINGTON AVE EXTENSION		ALBANY	NY	NASSAU CO. AST, NY MANIFEST, RCRAInfo-SQG
12205	1016200415	110004524863	HOME DEPOT USA INC HD1241	16-R WASHINGTON AVE EXT		ALBANY	NY	FINDS
12205	S117975258		HOME DEPOT - #1241	161 R WASHINGTON AVE EXT		ALBANY	NY	SPILLS, NY MANIFEST
12205	1004759866	NYR000023739	HOME DEPOT #HD1241	161 R WASHINGTON AVE EXT		ALBANY	NY	RCRAInfo-LQG
12205	1018158812	NYN008028094	OLLIES BARGAIN OUTLET INC	161 WASHINGTON AVE EXT CROSSGATE		ALBANY	NY	RCRA-CESQG
12205	1009233014		ROBERT COHN ASSOCIATES	255 WASHINGTON AVE SUITE 101		ALBANY	NY	NY MANIFEST
12205	1010327856	NYR000140319	MACYS EAST	430 WASHINGTON AVE EXT		ALBANY	NY	NY MANIFEST, RCRA-CESQG
12205	1010427779	110031294267	MACYS EAST	430 WASHINGTON AVE EXT		ALBANY	NY	FINDS
12205	U004047032	4-600647	H.L. GAGE	WASHINGTON AVE EXT		ALBANY	NY	NASSAU CO. AST
12205	1000871863	NY0000101030	NYSDOT BIN 1050049	WASHINGTON AVE EXT OVER		ALBANY	NY	RCRA-NonGen
12205	1016246999	110007983977	NYSDOT BIN 1050049	WASHINGTON AVE EXT OVER		ALBANY	NY	FINDS
12205	1000446691	NYD986909166	NYSDOT BIN 1093209	WASHINGTON AVE EXT OVER SH910F		COLONIE	NY	RCRA-NonGen
12205	S117562855		NYSDOT	WASHINGTON AVE EXT OVER SH910F	**	COLONIE	NY	NY MANIFEST
12205	1016251217	110008042313	NYSDOT BIN 1093209	WASHINGTON AVE EXT OVER SH910F		COLONIE	NY	FINDS
12205	1014811404	110042264331	CILLIS APARTMENTS	WATERFORD AVE & TROY AVE		COLONIE	NY	FINDS
12205	1007759263	110019216766	LISHA KILL MIDDLE SCHOOL	68 WATERMAN AVE		ALBANY	NY	FINDS
12205	1010787584	NYR000155309	LISHA KILL MIDDLE SCHOOL	68 WATERMAN AVE		ALBANY	NY	NY MANIFEST, RCRA-CESQG
12205	1004569901	110007145776	SOUTH COLONIE LISHAKILL SCHOOL	WATERMAN AVE	**	ALBANY	NY	FINDS
12205	1004756447	110019787603	ALBANY SCHOHARIE SCHENECTADY BO	1015 WATERVLIET SHAKER ROAD		ALBANY	NY	NY MANIFEST, RCRA-CESQG, FINDS
12205	1006822537	110013808380	MOHAWK INNOVATIVE TECHNOLOGY INC	1037 WATERVLIET - SHAKER RD		ALBANY	NY	SPDES, FINDS
12205	1003863569	NYD000523696	PASSANNO CORP	213 WATERVLIET SHAKE		COLONIE	NY	CERCLIS-NFRAP
12205	S110139944		NAT GRID TRUCK WATERVLIET SHAKER	284 WATERVLIET SHAKER RD @ MAHOG,		COLONIE	NY	SPILLS
12205	1007801709	110019642369	COLONIE MEADOWS CONDOMINIUM DEV	731 WATERVLIET SHAKER RD		COLONIE	NY	FINDS
12205	1007768302	110019307338	COLONIE - T ASPHALT PLT	748 WATERVLIET SHAKER RD		COLONIE	NY	FINDS
12205	S102112266	9210246	COLONIE TOWN HWY DEPT GARAGE WA	748 WATERVLIET SHAKER RD RT 155 @ V		COLONIE	NY	SPILLS
12205	1016321183	110019408657	SHAKER FARMS OFFICE BLDG	900 WATERVLIET SHAKER RD (RT 155)		ALBANY	NY	FINDS
12205	U000383321	4-430951	MEMORY GARDENS, INC.	983 WATERVLIET SHAKER ROAD		ALBANY	NY	NASSAU CO. UST
12205	S107788613	0602286	NIMO TRANSFORMER WATERVLIET SHAH	WATERVLIET SHAKER RD		COLONIE	NY	SPILLS
12205	1016341629	110033109892	LAKE RIDGE SUBDIVISION	WATERVLIET SHAKER RD - 540 FT W OF I		COLONIE	NY	FINDS
12205	U000101166	4-011983	ALBANY-SCHOHARIE-SCHENECTADY B	1015 WATERVLIET-SHAKER ROAD		ALBANY	NY	NASSAU CO. UST
12205	1007784815	110019472881	ROSETTI OFFICE BLDG EXT 147	1021 WATERVLIET-SHAKER ROAD		COLONIE	NY	FINDS

# EDR ZIP Code Scan Report

ZIP	EDR-ID	Facility ID	Name	Address	Map/Dir/Dist	City	State	Databases
12205	A100293910	4-600949	NEW YORK CREDIT UNION ASSN	1021 WATERVLIET-SHAKER ROAD		ALBANY	NY	NASSAU CO. AST
12205	1007796137	110019586465	REGIONAL RECYCLING FAC-ADIRONDACI	191 WATERVLIET-SHAKER RD		COLONIE	NY	FINDS
12205	1010440684	110031409759	NYSDOT BIN 1092870	I-90 WB TO STATE HWY 85 SB	**	ALBANY	NY	FINDS
12205	1010329039	NYR000146316	NYSDOT BIN 1092870	I-90 WB TO STATE HWY 85 SB	**	ALBANY	NY	RCRAInfo-LQG
12205	1010004243		FRADA VARAH REAL ESTATE GROUP	1414 WESTERN AVE		ALBANY	NY	FTTS
12205	1010032155	110028208561	FRADA VARAH REAL ESTATE GROUP	1414 WESTERN AVENUE		ALBANY	NY	FINDS
12205	1007251793	110017239816	NEW YORK TELEPHONE	WESTERN AVE		ALBANY	NY	FINDS
12205	1009226008		NYNEX	WESTERN AVE	**	ALBANY	NY	NY MANIFEST
12205	1016398316	110055321584	RYAN-MCMAHON PROPERTY	125 WILKINS AVE		COLONIE	NY	FINDS
12205	S106968759	0503079	NIMO TRANSFORMER WINIFRED DR	16 WINIFRED DR PAD #4		COLONIE	NY	SPILLS
12205	1000487488		CLOUGH, HARBOUR AND ASSOCIATES LL	3 WINNERS CIRCLE		ALBANY	NY	MLTS
12205	1007802681	110019652062	BELTRONE LIVING CENTER	VI WINNERS CIRCLE		COLONIE	NY	FINDS
12205	U000381865	4-000825	MCDONALDS RESTAURANT	106 WOLF ROAD		ALBANY	NY	NASSAU CO. UST
12205	U000383032	4-303364	TRI-STATE INDUS LAUNDRIES INC	109 WOLF RD		ALBANY	NY	NASSAU CO. UST
12205	S102158539	0201594	DE NOOYER CHEVROLET INC	127 WOLF RD		ALBANY	NY	SPILLS, NY MANIFEST
12205	1000318531	110004361459	DENOYER CHEVROLET	127 WOLF RD		ALBANY	NY	NY MANIFEST, RCRA-CESQG, FINDS
12205	U004080530	4-020095	DENOYER CHEVROLET	127 WOLF ROAD		ALBANY	NY	NASSAU CO. UST
12205	U003075935	4-020095	DENOYER CHEVROLET	127 WOLF ROAD		ALBANY	NY	NASSAU CO. AST
12205	S108980863		SHERWIN WILLIAMS PAINT STORE WOLF	130 WOLF RD		ALBANY COLONIE	NY	SPILLS
12205	S113819178		LAZARE LINCOLN MERCURY WOLF RD	144 WOLF RD		ALBANY ZIP COLONIE	NY	SPILLS
12205	1000155239	NYD002628451	LAZARE LINCOLN MERCURY WOLF RD	144 WOLF RD		ALBANY ZIP COLONIE	NY	SPILLS, NY MANIFEST, RCRA-CESQG
12205	1016086583	110004341837	LAZARE LINCOLN MERCURY	144 WOLF RD		ALBANY	NY	FINDS
12205	U001846045	4-600193	LAZARE LINCOLN MERCURY, INC.	144 WOLF ROAD		COLONIE	NY	NASSAU CO. UST
12205	S118705143		ALBANY M&R WOLF RD DOMINION TRAN	148 WOLF RD		COLONIE	NY	SPILLS
12205	1000153868	110004424971	DOMINION TRANSMISSION INC - ALBANY	148 WOLF RD		COLONIE	NY	NY MANIFEST, RCRA-CESQG, FINDS
12205	1016689940	110045417688	CVS PHARMACY #0420	156 WOLF RD		COLONIE	NY	FINDS
12205	S108638024	0702953	HESS 32334 WOLF RD	156 WOLF RD		COLONIE	NY	SPILLS, LTANKS
12205	1004758569	110004492941	AMERADA HESS CORPORATION	156 WOLF RD		ALBANY	NY	NY MANIFEST, RCRA-CESQG, FINDS
12205	1014957982	NYR000192187	CVS PHARMACY #0420	156 WOLF RD		COLONIE	NY	NY MANIFEST, RCRAInfo-LQG
12205	U000382996	4-163775	SPEEDWAY # 7647	156 WOLF RD W/S		COLONIE	NY	NASSAU CO. UST
12205	U004182967		WOLF RD SEWAGE PUMP STATION	157 WOLF RD		ALBANY	NY	NASSAU CO. UST
12205	1007783220	110019456863	MARRIOTT COURTYARD	168 WOLF RD		COLONIE	NY	FINDS
12205	1004566322		INDEPENDENT CEMENT CORP.	187 WOLF RD		ALBANY	NY	FTTS
12205	1000693553	110011576400	BLUE SHIELD OF NORTHEASTERN NY	187 WOLF RD		ALBANY	NY	NY MANIFEST, RCRA-NonGen, FINDS
12205	1004759892	110004525504	A G F A DIV	189 WOLF RD		ALBANY	NY	RCRA-NonGen, FINDS
12205	U000383696	4-484466	ALBANY MARRIOTT HOTEL	189 WOLF RD.		COLONIE	NY	NASSAU CO. UST
12205	1016097406	110012643327	VALET CLEANERS	199 WOLF RD		ALBANY	NY	FINDS
12205	S110248227		VALET CLEANERS	199 WOLF RD.		ALBANY	NY	DRYCLEANERS
12205	1000227346	110004394478	WOLF ROAD ONE HOUR CLEANERS	201 WOLF RD		ALBANY	NY	NY MANIFEST, RCRA-NonGen, FINDS
12205	U000383790	4-485748	HOLIDAY INN TURF	205 WOLF RD		COLONIE	NY	NASSAU CO. UST
12205	U001845748	4-442933	ENTENMANN'S INC.	242 WOLF RD.		COLONIE	NY	NASSAU CO. UST
12205	S108057593	0603057	NIMO TRANSFORMER WOLF RD	271 WOLF RD POLE 89		COLONIE	NY	SPILLS
12205	S110043745		FORMER ECONO LODGE MOTEL WOLF R	42 WOLF RD		COLONIE	NY	SPILLS
12205	1000194049	110004384121	GOODYEAR AUTO SERVICE CENTER	46 48 WOLF RD		ALBANY	NY	NY MANIFEST, RCRA-CESQG, FINDS
12205	1006810146	110014357454	PICOTIE	50 WOLF RD		ALBANY	NY	RCRA-NonGen, FINDS
12205	S106004732	0202969	CONSTRUCTION WORK SITE WOLF RD	50 WOLF RD		COLONIE	NY	SPILLS
12205	A100382532		AT&T COLONIE TSPS	65 WOLF RD		COLONIE	NY	NASSAU CO. AST
12205	U001845276	4-134325	AT&T COLONIE TSPS	65 WOLF RD		COLONIE	NY	HIST UST, HIST AST
12205	U004199004		AT&T COLONIE TSPS	65 WOLF RD		COLONIE	NY	NASSAU CO. UST
12205	1018314844		TRADER JOE'S	79 WOLF ROAD		COLONIE	NY	ICIS
12205	1000693554	110008073609	FIRESTONE TIRE 1473	83 WOLF RD		ALBANY	NY	NY MANIFEST, RCRA-NonGen, FINDS
12205	U003398287	4-600491	FIRESTONE COMPLETE AUTO CARE #093	83 WOLF RD		COLONIE	NY	NASSAU CO. AST
12205	S102112457	0011968	EXXON MOBIL #11329 WOLF RD @ SAND	88 WOLF RD		COLONIE	NY	SPILLS
12205	U000383000	4-163813	HESS STATION #32413	89 WOLF RD		COLONIE	NY	NASSAU CO. UST
12205	S110246120		CAPITAL/SUPERIOR CLEANERS	98 WOLF ROAD		ALBANY	NY	DRYCLEANERS
12205	1000131728	NYD066822099	SHERWIN WILLIAMS COMPANY	WOLF RD		ALBANY	NY	NY MANIFEST, RCRAInfo-SQG
12205	1016199116	110004365099	SHERWIN WILLIAMS CO STORE 5101	WOLF RD		ALBANY	NY	FINDS
12205	1016393622	110055274199	YARDBORO AVE CULVERT	YARDBORO AVE	**	COLONIE	NY	FINDS
12206	1007766048	110019284745	SHAKER BAY-PHASE II	217 & 235 FORTS FERRY RD		COLONIE	NY	FINDS
12206	U004079270	4-023337	ORANGE MOTOR CO., INC.	799 & 815 CENTRAL AVE		ALBANY	NY	NASSAU CO. UST
12206	1000315046	NYD008868556	ORANGE MOTOR CO., INC.	799 & 815 CENTRAL AVE		ALBANY	NY	NASSAU CO. AST, NY MANIFEST, RCRA-CESQG
12206	1010329035	NYR000146274	NYSDOT BIN 1092599	INTERSTATE 90 OVER CSX TRANS	**	ALBANY	NY	RCRAInfo-LQG

# EDR ZIP Code Scan Report

ZIP	EDR-ID	Facility ID	Name	Address	Map/Dir/Dist	City	State	Databases
12206	1010475300	110031442017	NYSDOT BIN 1092599	INTERSTATE 90 OVER CSX TRANS	**	ALBANY	NY	FINDS
12206	U000414630	4-020044	AVIS RENT A CAR SYSTEM, LLC	867 ALBANY SHAKER ROAD		COLONIE	NY	HIST UST, SPILLS, NASSAU CO. AST, HIST AST, NASSAU CO. UST
12206	S107521218	0510781	NIMO TRUCK ALBANY SHAKER RD	930 ALBANY SHAKER RD		ALBANY COLONIE	NY	SPILLS
12206	1011974790	110004396172	KENMORE CLEANERS	175 N ALLEN ST		ALBANY	NY	FINDS
12206	1000301942	NYD981081854	KENMORE CLEANERS	175 N ALLEN ST		ALBANY	NY	NY MANIFEST, RCRA-NonGen
12206	S110247027		KENMORE CUSTOM TAILORS	175 NO. ALLEN ST.		ALBANY	NY	DRYCLEANERS
12206	1000338878	110001605193	COLONIAL CLEANERS & TAILORS	177 N ALLEN ST		ALBANY	NY	NY MANIFEST, ICIS, RCRAInfo-SQG, FINDS
12206	1000259761	110004341828	NATIONAL GRAPHIC SUPPLY CORP	226 N ALLEN ST		ALBANY	NY	SPILLS, RCRA-NonGen, FINDS
12206	S108524804		WESTLAND HILLS PARK SITE	ANTHONY STREET	**	ALBANY	NY	ERP
12206	S110306858		NAT GRID TRANSFORMER ASPEN CIRCLE	45 ASPEN CIRCLE PAD MOUNT # 25		ALBANY	NY	SPILLS
12206	A100294532	4-600902	JAKE BURNETT EXCAVATING INC	89 BEVERLY AVE	22, NNE, 1/8 - 1/4	ALBANY	NY	NASSAU CO. AST
12206	S117851154		JAKE BURNETT EXCAVATING	89 BEVERLY AVE		ALBANY	NY	SPILLS
12206	S108160552		MICHAEL WILLIAM PRINTER, INC	PO BOX 6139, QUAIL STA.		ALBANY	NY	SPDES
12206	1010028985	110028132269	MICHAEL WILLIAM PRINTER, INC	PO BOX 6139, QUAIL STA.		ALBANY	NY	FINDS
12206	1004762506	110009451253	ALBANY COUNTY OF	76 BRADFORD ST		ALBANY	NY	NY MANIFEST, RCRA-NonGen, FINDS
12206	S102665584	9706980	RESIDENCE	27 BRIAR AVE		ALBANY	NY	SPILLS
12206	S109826775		FRAISER RES BUCKINGHAM DR	60 BUCKINGHAM DR		ALBANY	NY	SPILLS
12206	S109061652		SEWER EXCAVATION CENTRAL AV IAO S.	1025 CENTRAL AVE (SEWER)		ALBANY	NY	SPILLS
12206	S110489852		RH SCALES CO CENTRAL AVE	1104 CENTRAL AVE		ALBANY	NY	SPILLS
12206	S109413203		ZIEBART CENTRAL AVE	1114 CENTRAL AVE		ALBANY COLONIE	NY	SPILLS
12206	S106720435	0409146	1121 CENTRAL AVE	1121 CENTRAL AVE		COLONIE ALBANY	NY	SPILLS
12206	S107409284	0507815	NIMO CENTRAL AVE SUBSTATION	1140 CENTRAL AVE RT 5 SUBST		COLONIE ALBANY	NY	SPILLS
12206	1005776946		ALPINE ENVIRONMENTAL SERVICES, INC	1146 CENTRAL AVE		ALBANY	NY	FTTS
12206	S109414912		CUMBERLAND FARMS #3194 CENTRAL A	1196 CENTRAL AVE RT 5		COLONIE ALBANY	NY	SPILLS
12206	S108129701	0605243	NATIONAL GRID TRANSFORMER NIMO CE	1207 CENTRAL AVE		COLONIE ALBANY	NY	SPILLS
12206	S107658224	0515038	EXXON MOBIL CENTRAL AVE RT 5	1351 CENTRAL AVE		COLONIE	NY	SPILLS
12206	1016007827	110045410783	CVS PHARMACY #0680	153 CENTRAL AVE		ALBANY	NY	FINDS
12206	1014957967	NYR000192039	CVS PHARMACY #0680	153 CENTRAL AVE		ALBANY	NY	NY MANIFEST, RCRA-CESQG
12206	S109207118		COUNTY WASTE TRUCK CENTRAL AVE	1650 CENTRAL AVE PARKING LOT RT 5		COLONIE ALBANY	NY	SPILLS
12206	S108057958	0603539	ABANDONED BLDG MARK RUBY CENTRA	1818 CENTRAL AVE		COLONIE ALBANY	NY	SPILLS
12206	1000789408	110004492558	FIRESTONE	188 CENTRAL AVE		ALBANY	NY	NY MANIFEST, RCRA-NonGen, FINDS
12206	U003398288	4-600492	FIRESTONE CENTRAL AVE	188 CENTRAL AVE		ALBANY	NY	SPILLS, NASSAU CO. AST
12206	1000194047	110004384103	GOODYEAR	206 CENTRAL AVE		ALBANY	NY	SPILLS, NY MANIFEST, RCRA-NonGen, FINDS
12206	1000791398	110004501478	ALBANY CYTOPATH LABS INC	214 CENTRAL AVE		ALBANY	NY	SPILLS, NY MANIFEST, RCRA-NonGen, FINDS
12206	1011302753	110036561379	BRIGHTER CHOICE SCHOOL FOR GIRLS	250 CENTRAL AVE		ALBANY	NY	FINDS
12206	1001124965	110004531061	ALBANY PUBLIC SCHOOLS MAINTENANC	270 CENTRAL AVE		ALBANY	NY	NY MANIFEST, RCRAInfo-SQG, FINDS
12206	U001845413	4-162701	MAINTENANCE DEPARTMENT	270 CENTRAL AVE		ALBANY	NY	HIST UST, NASSAU CO. UST
12206	U003178701	4-600488	FLEET BANK	339 CENTRAL AVE		ALBANY	NY	HIST UST, NASSAU CO. UST
12206	1000871210	110004307615	LITTLE MOTORS	363 CENTRAL AVE		ALBANY	NY	NY MANIFEST, RCRA-NonGen, FINDS
12206	1000551832	110004461109	WATKINS SPRING CO	368 CENTRAL AVE		ALBANY	NY	NY MANIFEST, RCRA-NonGen, FINDS
12206	U003312975	4-600578	CENTRAL TOWERS APTS	400 CENTRAL AVE		ALBANY	NY	HIST UST, NASSAU CO. UST, LTANKS
12206	1006380683		CENTRAL TOWERS	400 CENTRAL AVE		ALBANY	NY	FTTS
12206	1016303874	110013321627	CENTRAL TOWERS	400 CENTRAL AVE		ALBANY	NY	FINDS
12206	S103558699	9811268	GETTY 58254 CENTRAL AVE	409 CENTRAL AVE		ALBANY	NY	SPILLS, LTANKS
12206	U003031108	0312351	KAHN AUTO REPAIR	409 CENTRAL AVENUE		ALBANY	NY	NASSAU CO. AST
12206	U004062869	4-088293	KAHN AUTO REPAIR	409 CENTRAL AVENUE		ALBANY	NY	NASSAU CO. UST
12206	U000382690	4-134775	TOWNSEND PARK HOMES	45 CENTRAL AVE		ALBANY	NY	NASSAU CO. UST
12206	1010459702	110031407298	VAULT CENTRAL AV CLEANOUT	470 CENTRAL AVE		ALBANY	NY	FINDS
12206	1017740832	110063687522	FAMILY DOLLAR STORE 2048	484 CENTRAL AVE		ALBANY	NY	FINDS
12206	1017780010	NYR000216028	FAMILY DOLLAR STORE 2048	484 CENTRAL AVE		ALBANY	NY	RCRA-CESQG
12206	A100360464		AUTOBAHN CENTRE	484 CENTRAL AVE		ALBANY	NY	NASSAU CO. AST
12206	1000694291	110004491345	SCHUPPS INC	486 CENTRAL AVE		ALBANY	NY	RCRA-NonGen, FINDS
12206	1004761803	110004565060	MAACO	491 CENTRAL AVE		ALBANY	NY	NY MANIFEST, FINDS, RCRAInfo-LQG
12206	S113917185		CENTRAL AVENUE PROPERTIES	524-526 CENTRAL AVENUE AND 455 MANI		ALBANY	NY	ERP
12206	U004197478		526 CENTRAL AVENUE PROPERTY	526 CENTRAL AVE		ALBANY	NY	NASSAU CO. UST
12206	U004148303		JOHN MURTAGH PROPERTY	551 CENTRAL AVE		ALBANY	NY	NASSAU CO. UST

# EDR ZIP Code Scan Report

ZIP	EDR-ID	Facility ID	Name	Address	Map/Dir/Dist	City	State	Databases
12206	A100348648		FORT ORANGE MOTOR CAR CO LTD	551 CENTRAL AVE		ALBANY	NY	NASSAU CO. AST
12206	1016044326	110044919915	RITE AID #1031	581 CENTRAL AVE		ALBANY	NY	FINDS
12206	1014927135	NYR000189258	RITE AID #1031	581 CENTRAL AVE		ALBANY	NY	NY MANIFEST, RCRA-CESQG
12206	1010002170		CENTURY 21 SELECT	582 CENTRAL AVE		ALBANY	NY	FTTS
12206	1010039565	110028200453	CENTURY 21 SELECT	582 CENTRAL AVENUE		ALBANY	NY	FINDS
12206	U000414742	4-142956	BLESSED SACRAMENT CHURCH	607 CENTRAL AVE		ALBANY	NY	HIST UST, NASSAU CO. UST, LTANKS
12206	1000553127	NYD986955391	MOBIL OIL SS#08GG7	651 CENTRAL AVENUE		ALBANY	NY	SPILLS, NY MANIFEST, SPDES, RCRA-NonGen, NASSAU CO. UST, LTANKS
12206	U001845651	4-429627	CENTRAL AVENUE SUNOCO	667 CENTRAL AVENUE		ALBANY	NY	HIST UST, NASSAU CO. UST
12206	1007285231		MAGNUM ENVIRONMENTAL SERVICES, LI	677 CENTRAL AVE		ALBANY	NY	FTTS
12206	1004760022	110004528761	AUTOMOTIVE REFINISH TECH	677 CENTRAL AVE		ALBANY	NY	NY MANIFEST, RCRA-NonGen, FINDS
12206	1007129155	110015757625	MAGNUM ENVIRONMENTAL SERVICES, LI	677 CENTRAL AVE.		ALBANY	NY	FINDS
12206	1000693636	110004487902	ARROW PONTIAC	760 CENTRAL AVE		ALBANY	NY	SPILLS, NY MANIFEST, RCRA-NonGen, FINDS
12206	A100298604	4-001473	ALBANY DODGE	770 CENTRAL AVE		ALBANY	NY	NASSAU CO. AST
12206	U004078992	4-001473	ALBANY DODGE INC	770 CENTRAL AVE		ALBANY	NY	NASSAU CO. UST
12206	1000153849	110004341739	ALBANY DODGE INC	770 CENTRAL AVE		ALBANY	NY	HIST UST, NY MANIFEST, RCRAInfo-SQG, FINDS
12206	1000160055	110001593204	DEPAULA CHEVROLET	781 CENTRAL AVE		ALBANY	NY	CBS AST, HIST UST, SPILLS, NY MANIFEST, HIST AST, CBS, RCRA-CESQG, FINDS
12206	U004125700		DEPAULA CHEVROLET	785 CENTRAL AVE		ALBANY	NY	NASSAU CO. AST, NASSAU CO. UST
12206	1016086796	110004342863	ORANGE MOTOR	799 CENTRAL AVE		ALBANY	NY	FINDS
12206	U003153263	4-600468	AMERICAN AUTO & PLATE GLASS	808 CENTRAL AVE		ALBANY	NY	NASSAU CO. UST
12206	1004757362	110004455704	JEFFY LUBE STORE #530	810 CENTRAL AVE		ALBANY	NY	RCRA-NonGen, FINDS
12206	S103035026	9011711	JEFFY LUBE STORE #530	810 CENTRAL AVENUE		ALBANY	NY	SPILLS, CBS
12206	A100300915	4-600341	JEFFY LUBE STORE NO. 530	810 CENTRAL AVENUE		ALBANY	NY	NASSAU CO. AST
12206	U004078995	4-600341	JEFFY LUBE STORE NO. 530	810 CENTRAL AVENUE		ALBANY	NY	NASSAU CO. UST
12206	U003080431	4-000252	JEFFY LUBE STORE #530	810 CENTRAL AVENUE		ALBANY	NY	CBS AST, HIST AST
12206	1004755517	NY0000055640	AMERADA HESS CORP	812 CENTRAL AVE		ALBANY	NY	NY MANIFEST, RCRA-CESQG
12206	U000383003	4-163864	SPEEDWAY # 7586	812 CENTRAL AVE		ALBANY	NY	HIST UST, NASSAU CO. UST
12206	1007783101	110019455686	HESS CORP- HESS STATION #32210	812 CENTRAL AVE		ALBANY	NY	FINDS
12206	1014399948	NYR000180380	CVS PHARMACY #0417	885 CENTRAL AVE		ALBANY	NY	NY MANIFEST, RCRAInfo-LQG
12206	1016008717	110055081959	CVS PHARMACY #0417	885 CENTRAL AVE		ALBANY	NY	FINDS
12206	1000136014	110004395645	E-Z WASH DRY CLEANERS	900 CENTRAL AVE		ALBANY	NY	NY MANIFEST, RCRA-NonGen, FINDS
12206	S110246471		E-Z WASH 'N DRY CLEAN	900 CENTRAL AVE.		ALBANY	NY	DRYCLEANERS
12206	1008167427	110020578105	ASPEN DENTAL	911 CENTRAL AVE		ALBANY	NY	FINDS
12206	1014957944	NYR000191809	RITE AID #10692	911 CENTRAL AVE		ALBANY	NY	NY MANIFEST, RCRA-CESQG
12206	1007881044	NYR000129577	ASPEN DENTAL - ALBANY #08	911 CENTRAL AVE		ALBANY	NY	NY MANIFEST, RCRA-CESQG
12206	1016007814	110045410569	RITE AID #10692	911 CENTRAL AVE STE A		ALBANY	NY	FINDS
12206	U003153259	4-000266	VALVOLINE INSTANT OIL CHANGE	924 CENTRAL AVE.		ALBANY	NY	CBS AST, NASSAU CO. AST, CBS
12206	1000342042	110004342872	ARMORY GARAGE INC	926 CENTRAL AVE		ALBANY	NY	NY MANIFEST, RCRA-CESQG, FINDS
12206	1016395073	110055288898	CENTRAL AVE	CENTRAL AVE - 510' W OF COLVIN AVE	**	ALBANY	NY	FINDS
12206	U001844877	4-029602	THE SALVATION ARMY ARC	452 CLINTON AVE	35, WSW, 1/4 - 1/2	ALBANY	NY	SPILLS, NASSAU CO. UST
12206	1000435337	110004394753	A 1 WASH N CLEAN	610 CLINTON AVE		ALBANY	NY	NY MANIFEST, RCRA-CESQG, FINDS
12206	S106437211	4-0101-00322	A-1 WASH'N CLEAN	610 CLINTON AVENUE		ALBANY	NY	DRYCLEANERS
12206	1000553121	110004468184	S & A AUTOMOTIVE INC - MOBIL	615 CLINTON AVE		ALBANY	NY	RCRA-NonGen, FINDS
12206	1001124959	110004531016	ALBANY PUBLIC SCHOOL #21	666 CLINTON AVE		ALBANY	NY	NY MANIFEST, RCRA-CESQG, FINDS
12206	U000382922	4-162760	SCHOOL NO 21	666 CLINTON AVENUE		ALBANY	NY	HIST UST, NASSAU CO. UST
12206	1004762781	110012206754	BLEEKER STADIUM	CLINTON AVE & MANNING BLVD		ALBANY	NY	NY MANIFEST, FINDS, RCRAInfo-LQG
12206	1005776945		ATC ASSOCIATES, INC	10 CLOVIN ST	**	ALBANY	NY	FTTS
12206	1009510256		ATC ASSOCIATES, INC	10 CLOVIN ST	**	ALBANY	NY	FTTS
12206	S108130255	0605944	NIMO TRANSFORMER	152 COLONIE ST		ALBANY	NY	SPILLS
12206	1009322766		ATC ASSOCIATES, INC.	10 COLVIN AVE		ALBANY	NY	FTTS
12206	1008405932		ATC GROUP SERVICES	10 COLVIN AVE		ALBANY	NY	FTTS
12206	1008175075		ATC ASSOCIATES INC	10 COLVIN AVE		ALBANY	NY	FTTS
12206	1000790570	110004497330	OLIVER BEVERAGE CENTER	105 COLVIN AVE		ALBANY	NY	RCRA-NonGen, FINDS
12206	1012135195	110039160902	RESPONSE LABS, LLC	12 COLVIN AVE.		ALBANY	NY	FINDS

# EDR ZIP Code Scan Report

ZIP	EDR-ID	Facility ID	Name	Address	Map/Dir/Dist	City	State	Databases
12206	1012134757	110039160939	AMBIENT ENVIRONMENTAL INC.	12 COLVIN AVE.		ALBANY	NY	FINDS
12206	1010009141		RLF REALTY	40 COLVIN AVE SUITE 100		ALBANY	NY	FTTS
12206	1010033703	110028215884	RLF REALTY	40 COLVIN AVENUE		ALBANY	NY	FINDS
12206	1016142921	110055063586	NIAGARA MOHAWK A NATIONAL GRID CC	45 COLVIN AVE		ALBANY	NY	NY MANIFEST, FINDS, RCRAInfo-LQG
12206	1016249276	110008017074	COLVIN AVENUE SUBSTATION	COLVIN AVENUE		ALBANY	NY	FINDS
12206	1000433194	NYD981076672	COLVIN AVENUE SUBSTATION	COLVIN AVENUE		ALBANY	NY	NY MANIFEST, RCRAInfo-LQG
12206	S117742204		EASTERN BUILDING & RESTORATION	2 COMMERCE AVE		ALBANY	NY	NY MANIFEST
12206	1016144368	110055471582	EASTERN BUILDING & RESTORATION	2 COMMERCE AVE		ALBANY	NY	RCRAInfo-SQG, FINDS
12206	1004569438	110001564502	KILLIP SERVICES CO	35 COMMERCE AVE		ALBANY	NY	FINDS
12206	U003398122	4-505854	CAPITOL DISTRICT BATCHING INC.	5 COMMERCE AVE		ALBANY	NY	NASSAU CO. AST, HIST
12206	1007761516	110019239359	CRANESVILLE BLOCK CO-ALBANY READ	5 COMMERCE AVE		ALBANY	NY	AST
12206	1010347089	110030897607	CAPITAL DISTRICT BATCHING CO	5 COMMERCE AVE		ALBANY	NY	FINDS
12206	S102639404	4-000130	ALBANY CONCRETE	5 COMMERCE AVE.		ALBANY	NY	CBS AST, SPILLS, SPDES, CBS
12206	1000902954	0101682	CROWLEY FOODS INC	55 COMMERCE AVE		ALBANY	NY	HIST UST, NASSAU CO. AST, LTANKS
12206	S108637014	0701655	CROWLEY FOODS COMMERCE AVE	55 COMMERCE AVE		ALBANY	NY	SPILLS, CBS
12206	1004571719	4-000088	CROWLEY FOODS INC.	55 COMMERCE AVE		ALBANY	NY	CBS AST
12206	U004079186	4-134643	CROWLEY FOODS, DIV OF HP HOOD LLC	55 COMMERCE AVE		ALBANY	NY	NASSAU CO. UST
12206	1004759530	110004517942	NYS MUSEUM EXHIBIT CENTER	60 COMMERCE AVE		ALBANY	NY	NY MANIFEST, RCRA-NonGen, FINDS
12206	S110306271		TRUCK COMMERCE @ MANNING	COMMERCE AVE @ MANNING BLVD		ALBANY	NY	SPILLS
12206	U002171803	4-019925	ATLANTIC DETROIT DIESEL ALLISON LLC	17 COMMERCIAL RD		COLONIE	NY	NASSAU CO. AST, NASSAU CO. UST
12206	S107787650	0600958	DEPT OF GENERAL SERVICES	1 CONNERS BLVD		ALBANY	NY	SPILLS
12206	S106969663	0504406	NIMO TRANSFORMER DAYTONA AVE	126 DAYTONA AVE		ALBANY	NY	SPILLS
12206	1009449656	110024767910	KELTON COURT - NEW ALBANY MIDDLE S	EBEL CT		ALBANY	NY	FINDS
12206	97397765			362 ELK STREET		ALBANY	NY	ERNS
12206	97389417			362 ELK STREET		ALBANY	NY	ERNS
12206	1014395230	NYP000964932	NIAGARA MOHAWK	ELK & HAWK STREETS	**	ALBANY	NY	NY MANIFEST, RCRAInfo-LQG
12206	1014819534	110041645618	NIAGARA MOHAWK	ELK & HAWK STREETS		ALBANY	NY	FINDS
12206	1011922931	110037431605	CAPITALAND AUTOBODY	21 ESSEX STREET		ALBANY	NY	FINDS
12206	1011490394	NYN008019275	CAPITALAND AUTOBODY	21 ESSEX STREET		ALBANY	NY	NY MANIFEST, RCRA-CESQG
12206	1014904309	110043992221	CITY SCHOOL DISTRICT OF ALBANY - HAI	33A ESSEX ST		ALBANY	NY	FINDS
12206	1014919577	NYR000183657	CITY SCHOOL DISTRICT OF ALBANY - HAI	33A ESSEX ST		ALBANY	NY	NY MANIFEST, RCRA-NonGen
12206	1016394695	110055285061	EVERETT RD HEALTH PARK	121 EVERETT RD		WEST ALBANY	NY	FINDS
12206	S110489033		TRANSFLO W. ALBANY RAIL EXCHANGE S	1 EXCHANGE ST EXT WEST ALBANY RAIL		ALBANY	NY	SPILLS, NY MANIFEST, SPDES
12206	S106867839	0500242	WEST ALBANY RAILYARD EXCHANGE ST	1 EXCHANGE ST EXT WEST ALBANY RAIL		ALBANY	NY	SPILLS
12206	S108129317	0604776	FIRST PRIZE CENTER EXCHANGE ST	76 EXCHANGE ST		ALBANY COLONIE	NY	SPILLS
12206	S106866869	0412562	TRANSFLO WEST ALBANY RAILYARD EXC	EXCHANGE ST WEST ALBANY RAILYARD	**	ALBANY	NY	SPILLS
12206	1016250506	110008033644	NEW YORK TELEPHONE CO	3RD ST EXTENSION		ALBANY	NY	FINDS
12206	1000994393	NYD982796989	VERIZON	3RD ST EXTENSION		ALBANY	NY	NY MANIFEST, RCRA-CESQG
12206	1000137060	4-395862	BELL ATLANTIC	3RD ST EXTENSION		ALBANY	NY	HIST UST, HIST AST
12206	S109373870		RYAN RES GLENDALE AVE	36 GLENDALE AVE		ALBANY	NY	SPILLS
12206	1000790596	110004497526	NEW YORK STATE BAR ASSOCIATION	55 GRANT AVE		ALBANY	NY	NY MANIFEST, RCRAInfo-SQG, FINDS
12206	S106124552	0310693	LANESE RES GRANT AVE	75 GRANT AVE		ALBANY	NY	SPILLS
12206	1008206483	110020928040	GRANTS DEPT.STORE,GRANT BLVD	GRANT BLVD		ALBANY	NY	FINDS
12206	1012186241	NYR000161026	AMETEK TEST & CALIBRATION INSTRUME	7A HARRIMAN CAMPUS RD SUITE 310	**	ALBANY	NY	NY MANIFEST, RCRA-CESQG
12206	1012107823	110038899216	AMETEK TEST & CALIBRATION INSTRUME	7A HARRIMAN CAMPUS RD SUITE 310	**	ALBANY	NY	FINDS
12206	1016974772	NYR000212324	FAMILY DOLLAR STORE 3247	136 HARTE HAVEN PLZ		MASSENA	NY	RCRA-CESQG
12206	1017372964	110061053434	FAMILY DOLLAR STORE 3247	136 HARTE HAVEN PLZ		MASSENA	NY	FINDS
12206	U001845962	4-600001	RICHARD COLLINS	201 HENRY JOHNSON BLVD	C, SE, 1/8 - 1/4	ALBANY	NY	HIST UST, NASSAU CO. UST
12206	S100495006	9300345	COLLINS HENRY JOHNSON BLVD	201 HENRY JOHNSON BLVD		ALBANY	NY	SPILLS
12206	S109828078		WASTE MGT HENRY JOHNSON BLVD, ETC	HENRY JOHNSON ROBIN CLINTON NORTI	**	ALBANY	NY	SPILLS
12206	S107410770	0507748	PERROTTO RES HOMESTEAD AVE	17 HOMESTEAD AVE		ALBANY	NY	LTANKS
12206	S106868205	0500711	HOMESTEAD AVE	91 HOMESTEAD AVE		ALBANY	NY	SPILLS
12206	1007781524	110019439892	CAPITAL COLLISION SERVICE INC	137 HUNTER AVE		ALBANY	NY	FINDS
12206	1015746460	110004376737	SARK WIRE CORP	120 INDUSTRIAL PARK RD		ALBANY	NY	NY MANIFEST, RCRA-NonGen, FINDS
12206	1000354988		FORMER MOORE WALLACE FACILITY	120 INDUSTRIAL PARK ROAD		ALBANY	NY	BROWNFIELDS
12206	S108295433	0608580	W.H.SMITH WAREHOUSE IND PK INDUST	15 INDUSTRIAL PARK RD		ALBANY	NY	SPILLS, NY MANIFEST
12206	1007796657	110019591663	RECOVERY TECHNOLOGIES GROUP OF I	25 INDUSTRIAL PARK ROAD		ALBANY	NY	FINDS
12206	S105912885		ACORN PROCESSING INC.	25 INDUSTRIAL PARK ROAD		ALBANY	NY	SWF/LF
12206	1010459364	110031365699	WOLBERG ELECTRICAL SUPPLY CO INC	35 INDUSTRIAL PARK RD		ALBANY	NY	FINDS
12206	1010325180	NYN008015794	WOLBERG ELECTRICAL SUPPLY CO INC	35 INDUSTRIAL PARK RD		ALBANY	NY	RCRA-NonGen
12206	A100412897		J&J PERLMANS INC	90 INDUSTRIAL PARK RD	**	ALBANY	NY	NASSAU CO. AST

# EDR ZIP Code Scan Report

ZIP	EDR-ID	Facility ID	Name	Address	Map/Dir/Dist	City	State	Databases
12206	1016974770	NYR000212308	FAMILY DOLLAR STORE 2160	1459 KENSINGTON AVE		BUFFALO	NY	RCRA-CESQG
12206	S118260127		FAMILY DOLLAR STORE 2160	1459 KENSINGTON AVE		BUFFALO	NY	NY MANIFEST
12206	1017372962	110061053416	FAMILY DOLLAR STORE 2160	1459 KENSINGTON AVE		BUFFALO	NY	FINDS
12206	U004045918	4-601103	ALBANY VOTEK	99 KENT ST		ALBANY	NY	NASSAU CO. UST
12206	1001124966	110004531070	ALBANY PUBLIC SCHOOLS OCCUPATION	99 KENT ST		ALBANY	NY	NY MANIFEST, RCRAInfo-SQG, FINDS
12206	U000383397	4-435236	M. SCHER & SON INC.	136 N. LAKE AVE		ALBANY	NY	NASSAU CO. UST
12206	1005417293	NYR000104190	BRIGHTER CHOICE CHARTER SCHOOL	88 N LAKE AVE		ALBANY	NY	NY MANIFEST, RCRA-NonGen
12206	1016313275	110019110567	WELCH PROPERTY	LAKE ROAD		NIVERVILLE	NY	FINDS
12206	S108130166	0605820	NIMO TRANSFORMER LARK ST POLE #11	LARK ST	**	ALBANY	NY	SPILLS
12206	S108639516	0701336	CHAMBERS RES LAWNRIDGE AVE	8 LAWNRIDGE AVE		ALBANY	NY	LTANKS
12206	S107657464	0514026	RODRIGUIZ W. LAWRENCE ST	503 W. LAWRENCE ST		ALBANY	NY	SPILLS
12206	U003398321	4-600593	LEXINGTON AUTO SERVICE	75 LEXINGTON AVE		ALBANY	NY	NASSAU CO. UST
12206	1001229343	110004545733	LEXINGTON AUTO SERVICE	75 LEXINGTON AVE		ALBANY	NY	NY MANIFEST, RCRA-NonGen, FINDS
12206	1000367768	110004341819	PATROON FUELS INC	91 LEXINGTON AVE		ALBANY	NY	RCRA-NonGen, FINDS
12206	1009513168		DANKER VILLAGE APTS	129 LINCOLN AVE		ALBANY	NY	FTTS
12206	U004220642		DANKER VILLAGE APTS LLC	129 LINCOLN AVE		ALBANY	NY	NASSAU CO. UST
12206	S111237446		71 LINCOLN AVE	71 LINCOLN AVE		ALBANY	NY	SPILLS
12206	A100364551		FORMER TWO COUSINS FISH MARKET	581 LIVINGSTON AVE		ALBANY	NY	NASSAU CO. AST
12206	U000383594	4-462349	FORMER TWO COUSINS FISH MARKET	581 LIVINGSTON AVE		ALBANY	NY	NASSAU CO. UST
12206	S107522153	0512070	SAINT GEORGE CATHOLIC CHURCH LIVIN	LIVINGSTON @ THORNTON	A, North, 0 - 1/8	ALBANY	NY	SPILLS
12206	U004067807	4-600117	ST MARY & ST GEORGE COPTIC ORTHOI	820 MADISON AVE		ALBANY	NY	NASSAU CO. AST
12206	S109943192		COLLEGE OF ST ROSE MADISON AVE CS	998 MADISON AVE CSR		ALBANY	NY	SPILLS
12206	S109582631		CARMAN RES S. MAIN	304 S. MAIN ST		ALBANY	NY	SPILLS
12206	1016974773	NYR000212332	FAMILY DOLLAR STORE 3253	3834 MAIN ST		WARRENSBURG	NY	RCRA-CESQG
12206	1017372965	110061053443	FAMILY DOLLAR STORE 3253	3834 MAIN ST		WARRENSBURG	NY	FINDS
12206	1009233934		NYNEX	SOUTH MAIN & FAIRVIEW AVE		ALBANY	NY	NY MANIFEST
12206	1007749414	110019118024	FREDERICK FUNERAL HOME	16 MANNING SQ		ALBANY	NY	FINDS
12206	S108296847	0610529	NIMO TRANSFORMER N. MANNING	60 N. MANNING BLVD		ALBANY	NY	SPILLS
12206	U001845793	4-461938	V.M. CHOPPY & SONS	66 NORTH MANNING BLVD.		ALBANY	NY	HIST UST, NASSAU CO. UST
12206	1004757226	NYD986909091	BIMBO BAKERIES USA INC	78 N MANNING BLVD		ALBANY	NY	SPILLS, NY MANIFEST, RCRA-CESQG
12206	1007760185	110019226005	BIMBO BAKERIES USA - SWEET GOODS F	78 NORTH MANNING BLVD		ALBANY	NY	FINDS
12206	1016250665	110008035740	NORTH MANNING BOULEVARD - PROSPE	N MANNING BLVD	**	ALBANY	NY	FINDS
12206	1000165578	NYD986884773	NORTH MANNING BOULEVARD - PROSPE	N MANNING BLVD		ALBANY	NY	NY MANIFEST, RCRA-NonGen
12206	S107410810	0506390	CAZZATO RES MAPLE RIDGE AVE	16 MAPLE RIDGE AVE		ALBANY	NY	LTANKS
12206	S106719112	0302362	PLISS RES MERCER ST	876 MERCER ST		ALBANY	NY	SPILLS
12206	S108057833	0603377	MOBIL NEW SCOTLAND AVE	233 NEW SCOTLAND AVE (247)		ALBANY	NY	SPILLS
12206	S110246262		COLONIAL CLEANERS	177 NO.ALLEN ST.		ALBANY	NY	DRYCLEANERS
12206	S105997778	0209988	297-299 NORTHERN BLVD	297-299 NORTHERN BLVD		ALBANY	NY	SPILLS
12206	1009449652	110024767858	KIPP TECH VALLEY CHARTER SCHOOL	NORTHERN BLVD	**	ALBANY	NY	FINDS
12206	S110489140		NORTHERN BLVD R-O-W	NORTHERN BLVD @ ALBANY MEMORIAL		ALBANY	NY	SPILLS
12206	1007742924	110019052969	WINDROSE HILLS SUBDIVISION	OFF BOGHT RD		COLONIE	NY	FINDS
12206	S101174578	9403993	LOUDON ARMS APT DAWN HOME	19A OLD HICKORY DR		ALBANY	NY	SPILLS
12206	1000155443	110004341800	ONTARIO SCRAP METAL INC	30 ONTARIO ST		ALBANY	NY	HIST UST, RCRA-NonGen, FINDS, NASSAU CO. UST
12206	S103482039	9009342	FINEWELL PROPERTIES ONTARIO	470 ONTARIO ST		ALBANY	NY	SPILLS
12206	1000791758	NYD987032778	QUAIL UNIFORM SERVICE	450 ORANGE ST		ALBANY	NY	HIST UST, RCRA-NonGen, NASSAU CO. UST
12206	1016054202	110001605219	QUAIL UNIFORM SERVICE	450 ORANGE STREET		ALBANY	NY	FINDS
12206	S110247339		MORGAN LINEN SERVICE INC	450 ORANGE STREET		ALBANY	NY	DRYCLEANERS
12206	1017372963	110061053425	FAMILY DOLLAR STORE 3125	1909 S PARK AVE STE 21		BUFFALO	NY	FINDS
12206	1016974771	NYR000212316	FAMILY DOLLAR STORE 3125	1909 S PARK AVE STE 21		BUFFALO	NY	RCRA-CESQG
12206	1016123378	110033018669	LABORATORY CORP OF AMERICA	400 PATROON CREEK BLVD		ALBANY	NY	FINDS
12206	1010566683	NYR000153304	LABORATORY CORPORATION OF AMERIC	400 PATROON CREEK BLVD SUITE 1		ALBANY	NY	NY MANIFEST, RCRA-CESQG
12206	A100293467	4-601021	CAPITAL DISTRICT PHYSICIANS HEALTH	500 PATROON CREEK BLVD		ALBANY	NY	NASSAU CO. AST
12206	S107658168	0514964	EMPTY LOT N. PEARL	N. PEARL @ WILSON ST		ALBANY	NY	SPILLS
12206	S109826852		MCCARTHY RES S. PINE	123 S. PINE AVE		ALBANY	NY	SPILLS
12206	S106971623	0409343	EDWARDS RES N. PINE AVE	22 N. PINE AVE		ALBANY	NY	LTANKS
12206	A100321735		PRECISION CONCRETE	1 PROSPECT AVE		ALBANY	NY	NASSAU CO. AST
12206	1007760186	110019226023	OROGRAIN BAKERIES MANUFACTURING,	1 PROSPECT RD		ALBANY	NY	FINDS
12206	1004760382	110004536262	BIMBO BAKERIES USA INC	1 PROSPECT RD		ALBANY	NY	NY MANIFEST, RCRA-CESQG, FINDS
12206	U003076112	4-133175	CHARLES FREIHOFFER BAKING CO	PROSPECT RD		ALBANY	NY	NASSAU CO. AST
12206	U004080709	4-133175	CHARLES FREIHOFFER BAKING CO	PROSPECT RD		ALBANY	NY	NASSAU CO. UST
12206	1007789163	110019516503	RK BODY WORKS	142 QUAIL STREET		ALBANY	NY	FINDS
12206	S107787938	0601371	NIMO TRANSFORMER QUAIL ST	15 QUAIL ST		ALBANY	NY	SPILLS
12206	1000554812	110004477227	TRADING PORT THE	22 QUAIL ST		ALBANY	NY	NY MANIFEST, RCRA-NonGen, FINDS, NASSAU CO. UST



# EDR ZIP Code Scan Report

ZIP	EDR-ID	Facility ID	Name	Address	Map/Dir/Dist	City	State	Databases
12206	U000414833	4-442526	CAPITAL DISTRICT TRANSIT SYS.1	QUAIL ST		ALBANY	NY	HIST UST, NASSAU CO. UST
12206	S100964785	0303959	DRUMS RAILROAD AVE	RAILROAD AVE		ALBANY COLONIE	NY	SPILLS, LTANKS
12206	1008388010	110022529478	CAPITAL DISTRICT EDUCATIONAL OPPOF	30 RUSSELL RD		ALBANY	NY	FINDS
12206	1001207632		F. J. ZERONDA, INC.	454 SECOND STREET		ALBANY	NY	MLTS
12206	S102155827	8910910	VERIZON SHERIDAN AVE	236 SHERIDAN AVE	60, South, 1/2 - 1	ALBANY	NY	SPILLS, NY MANIFEST, LTANKS
12206	1000994418	110004443807	NYNEX	236 SHERIDAN AVE		ALBANY	NY	NY MANIFEST, RCRA-NonGen, FINDS
12206	S100782034	0207149	OLD GAS STATION SHERIDAN AVE CITY S	393 SHERIDAN AVE		ALBANY	NY	SPILLS
12206	1007807715	110019702516	PHILLIP SCHUYLER ELEMENTARY SCHO	400 SHERIDAN AVE		ALBANY	NY	FINDS
12206	S105998675	0300424	PHILLIP SCHUYLER SCHOOL SHERIDAN /	400 SHERIDAN AVE		ALBANY	NY	SPILLS
12206	U004047060	4-600887	HARRIET GIBBONS H.S.	400 SHERIDAN AVE		ALBANY	NY	NASSAU CO. UST
12206	1000254058	110004377326	QUAIL UNIFORM SERVICE	407 SHERIDAN AVE		ALBANY	NY	NY MANIFEST, RCRA-NonGen, FINDS
12206	S113816991		ANSWERS STEAM PLANT SHERIDAN AVE	79 SHERIDAN AVE		ALBANY	NY	SPILLS
12206	2000535401			340 SHERMAN STREET		ALBANY	NY	ERNS
12206	S109205824		NAT GRID TRANSFORMER SOUTHERN BL	337 SOUTHERN BLVD (RT 9W)	**	ALBANY	NY	SPILLS
12206	U001845231	4-133159	CHARLES FREIHOFFER BAKING CO	252 SPRUCE ST		ALBANY	NY	NASSAU CO. UST
12206	S107521076	0510582	YOUNG RES 1ST ST SEWAGE	210 1ST ST SEWAGE		ALBANY	NY	SPILLS
12206	U003712181	4-600676	F.J. STEINHARDT D/B/A BRADFORD ASSC	43-45 WEST ST		ALBANY	NY	HIST UST, NASSAU CO. UST
12206	S106720596	0409624	MARSHALL PROPERTY 3RD ST	482 3RD ST		ALBANY	NY	SPILLS
12206	S112808572		RESIDENCE 3RD ST APT 1 SUBURBAN OIL	579 3RD ST		ALBANY	NY	SPILLS
12206	1004756304	110004351825	COLBY BODY AND FENDER	709 3RD ST		ALBANY	NY	NY MANIFEST, RCRA-CESQG, FINDS
12206	S111458077		GARBAY AUTO GARAGE 3RD ST	736 3RD ST		ALBANY	NY	SPILLS
12206	S106001448	0111268	PROKRYM PROPERTY 3RD ST	863 3RD ST		ALBANY	NY	SPILLS
12206	S106737591	0410281	CAPITAL DISTRICT AMBULANCE WEST ST	89 WEST ST		ALBANY	NY	SPILLS
12206	U004138414		CAPITAL DISTRICT AMBULANCE	89 WEST ST		ALBANY	NY	NASSAU CO. UST
12206	1012218195	110040502417	MIKE VAN GALEN BODY SHOP	116 WEST ST.		ALBANY	NY	FINDS
12206	1014808947	110040829048	CANNISTRACI AUTO INC.	124 WEST ST.		ALBANY	NY	FINDS
12206	1016974769	NYR000212290	FAMILY DOLLAR STORE 1711	15 STATE ST		MOUNT MORRIS	NY	RCRA-CESQG
12206	1017372961	110061053407	FAMILY DOLLAR STORE 1711	15 STATE ST		MOUNT MORRIS	NY	FINDS
12206	1007759417	110019218327	VAN GALEN BODY WORKS	116 WEST STREET		ALBANY	NY	FINDS
12206	1007810843	110019733831	JMS BODY SHOP	124 WEST STREET		ALBANY	NY	FINDS
12206	S103038035	9504574	BIMBO BAKERIES TERMINAL ST (FORMER)	11 TERMINAL ST		ALBANY	NY	SPILLS
12206	1004759274	110004494244	PENSKE TRUCK LEASING CO LP	11 TERMINAL ST		ALBANY	NY	NY MANIFEST, RCRA-NonGen, FINDS
12206	1000374816	NYD981567472	BIMBO BAKERIES USA INC	11 TERMINAL ST		ALBANY	NY	NY MANIFEST, RCRA-NonGen, NASSAU CO. UST
12206	1007760183	110019225989	FREIHOFFERS	11 TERMINAL ST		ALBANY	NY	FINDS
12206	U001845292	4-134848	RUCH DISTRIBUTORS INC	69 TERMINAL ST		ALBANY	NY	NASSAU CO. UST
12206	U000382846	4-143006	WEINMAN PROPERTY	669 THIRD ST		ALBANY	NY	NASSAU CO. UST
12206	S116349433		VERIZON NEW YORK INC-NY-55108	901 THIRD STREET		ALBANY	NY	
12206	1000457920	NYD986932010	AUTO BODY SUPPLY COMPANY	931 THIRD ST		ALBANY	NY	NY MANIFEST, RCRAInfo-SQG
12206	1016199795	110004456758	AUTO BODY SUPPLY CO INC	931 THIRD ST		ALBANY	NY	FINDS
12206	U002034498	4-600299	AUTOBODY SUPPLY CO., INC.	931 THIRD ST.		ALBANY	NY	HIST UST, NASSAU CO. UST
12206	1001124960	110004531025	ALBANY PUBLIC SCHOOL #26	65 TREMONT ST		ALBANY	NY	NY MANIFEST, RCRA-NonGen, FINDS
12206	1000553122	110004468193	MOBIL OIL CORP SS 851	1029 WASHINGTON AVE		ALBANY	NY	NY MANIFEST, RCRA-NonGen, FINDS
12206	S103271900	8703160	EXXON MOBIL WASHINGTON AVE @ COL	1029 WASHINGTON AVE @ COLVIN		ALBANY	NY	SPILLS, LTANKS
12206	1000136935	110004388305	NEW YORK TELEPHONE CO	1161 WASHINGTON AVE		ALBANY	NY	HIST UST, RCRA-NonGen, FINDS
12206	1004761461	110004562768	SUNOCO SERVICE STATION	1465 WASHINGTON AVE		ALBANY	NY	RCRA-NonGen, FINDS
12206	S106972579	0409634	RESIDENCE (APTS.) WASHINGTON AVE	323 WASHINGTON AVE		ALBANY	NY	SPILLS
12206	U004047147	4-600997	HOPKINS VW REPAIR	347 WASHINGTON AVE		ALBANY	NY	NASSAU CO. UST
12206	U001845233	4-133191	CHARLES FREIHOFFER BAKING CO	522 WASHINGTON AVE		ALBANY	NY	NASSAU CO. UST
12206	1000446699	NYD986909331	NYSDOT BIN1060360	WASHINGTON AVE BRIDGE/RT 85		ALBANY	NY	NY MANIFEST, RCRAInfo-LQG
12206	1014958304	NYR000195511	NYSDOT BIN 1093140	WASHINGTON AVE OVER ACCESS RD	**	ALBANY	NY	NY MANIFEST, RCRAInfo-LQG
12206	1016030751	110046400827	NYSDOT BIN 1093140	WASHINGTON AVE OVER ACCESS RD	**	ALBANY	NY	FINDS
12206	S106737207	0411741	NIMO STREETLIGHT # 264 WASHINGTON	WASHINGTON AVE STREETLIGHT # 264	**	ALBANY	NY	SPILLS
12206	U004182969		505 FAIRVIEW INC	553 WASHINGTON AVE		ALBANY	NY	NASSAU CO. UST
12206	1004756030	110004322607	ALBANY BOWLING CENTER	104 WATERVLIET AVE		ALBANY	NY	NY MANIFEST, RCRA-NonGen, FINDS
12206	U003080425	4-442488	CAPITAL DISTRICT TRANSPORTATION AL	110 WATERVLIET AVE		ALBANY	NY	NASSAU CO. AST
12206	U004062216	4-442488	CAPITAL DISTRICT TRANSPORTATION AL	110 WATERVLIET AVE		ALBANY	NY	NASSAU CO. UST
12206	S100781964	0103543	CDTA WATERVLIET AVE	110 WATERVLIET AVE		ALBANY	NY	SPILLS
12206	U004199029		VERIZON NEW YORK INC-NY-55163	120 WATERVLIET AVE		ALBANY	NY	NASSAU CO. UST

# EDR ZIP Code Scan Report

ZIP	EDR-ID	Facility ID	Name	Address	Map/Dir/Dist	City	State	Databases
12206	A100382553		VERIZON NEW YORK INC-NY-55163	120 WATERVLIET AVE		ALBANY	NY	NASSAU CO. AST
12206	S102156880	8703617	NEW YORK TELEPHONE COMPANY	120 WATERVLIET AVENUE		ALBANY	NY	SPILLS, NY MANIFEST, LTANKS
12206	1010325232	NYN008016115	HARRIET GIBBONS HIGH SCHOOL	75 WATERVLIET AVE		ALBANY	NY	NY MANIFEST, RCRA-CESQG
12206	S108296157	0609562	NIMO TRANSFORMER WATERVLIET AVE I	WATERVLIET AVE EXT @ EXCHANGE ST	**	ALBANY	NY	SPILLS
12206	S110044577		PINCHER RES WELLINGTON AVE	107 WELLINGTON AVE		ALBANY	NY	SPILLS
12206	S108955261	0110043	COLLEGE OF ST ROSE WESTERN AVE C5	399 WESTERN AVE		ALBANY	NY	SPILLS
12206	S107409159	0507575	EXXON MOBIL #11659 WESTERN AVE RT	WESTERN AVE (1667)		GUILDERLAND	ALBANY NY	SPILLS
12206	S109371117		FIRST LUTHERAN CHURCH CORTLAND @	WESTERN AVE @ CORTLAND PL		ALBANY	NY	SPILLS
12206	S108129814	0605383	APARTMENT BUILDING WHITE PINE DR	100 WHITE PINE DR		ALBANY	NY	SPILLS
12206	1016358891	110043637785	106 WILKINS AVENUE	106 WILKINS AVENUE	I, NNE, 1/8 - 1/4	ALBANY	NY	US BROWNFIELDS, FINDS
12206	1016358888	110043637758	76 WILKINS AVENUE	76 WILKINS AVENUE	48, NNE, 1/4 - 1/2	ALBANY	NY	US BROWNFIELDS, FINDS
12206	1016358890	110043637776	98 WILKINS AVENUE	98 WILKINS AVENUE	I, NNE, 1/8 - 1/4	ALBANY	NY	US BROWNFIELDS, FINDS
12206	S105997741	0209831	NICOLETTA RES WINTHROP AV	20 WINTHROP AVE		ALBANY	NY	LTANKS
12207	S110139303		NORTH ALBANY TERMINAL RT 144 RIVER	RT 144 552 RIVER RD		GLENMONT	NY	SPILLS
12207	1001224281	NYR000054973	NYSDOT BIN 1093029 DUNN BRIDGE WES	RTE 9 & RTE 20		ALBANY	NY	RCRAInfo-LQG
12207	1000693548	NYD986996023	NYSDOT BIN 109254C	RTE 9 RAMP SW OVER VACANT LAND		ALBANY	NY	NY MANIFEST, RCRA-NonGen
12207	1016252987	110008073574	NYSDOT BIN 109254C	RTE 9 RAMP SW OVER VACANT LAND		ALBANY	NY	FINDS
12207	1000790806	NYD987022936	NYSDOT BIN 1092462	I 90 OVER BROADWAY EB		ALBANY	NY	RCRA-NonGen
12207	1016200196	110004498482	NYSDOT BIN 1092462	I 90 OVER BROADWAY EB		ALBANY	NY	FINDS
12207	1016200195	110004498473	NYSDOT BIN 1092461	I 90 OVER BROADWAY WB		ALBANY	NY	FINDS
12207	1000790805	NYD987022928	NYSDOT BIN 1092461	I 90 OVER BROADWAY WB		ALBANY	NY	NY MANIFEST, RCRA-NonGen
12207	1016253796	110008082840	NYSDOT BIN 1092451	I 90 OVER ERIE BLVD & D & HRR		ALBANY	NY	FINDS
12207	1016253797	110008082859	NYSDOT BIN 1092452	I 90 OVER ERIE BLVD & D & HRR		ALBANY	NY	FINDS
12207	1000790804	NYD987022910	NYSDOT BIN 1092452	I 90 OVER ERIE BLVD & D & HRR		ALBANY	NY	NY MANIFEST, RCRA-NonGen
12207	1000790803	NYD987022902	NYSDOT BIN 1092451	I 90 OVER ERIE BLVD & D & HRR		ALBANY	NY	NY MANIFEST, RCRA-NonGen
12207	1000790808	NYD987022951	NYSDOT BIN 1092472	I 90 OVER N PEARL ST EB		ALBANY	NY	NY MANIFEST, RCRA-NonGen
12207	1016200198	110004498507	NYSDOT BIN 1092472	I 90 OVER N PEARL ST EB		ALBANY	NY	FINDS
12207	1016200197	110004498491	NYSDOT BIN 1092471	I 90 OVER N PEARL ST WB		ALBANY	NY	FINDS
12207	1000790807	NYD987022944	NYSDOT BIN 1092471	I 90 OVER N PEARL ST WB		ALBANY	NY	NY MANIFEST, RCRA-NonGen
12207	1016305758	110014346449	ALBANY PUBLIC SCHOOLS	ACADEMY PARK & ELK ST COR OF		ALBANY	NY	FINDS
12207	1001124962	NYR000033464	ALBANY PUBLIC SCHOOLS	ACADEMY PARK & ELK ST COR OF		ALBANY	NY	RCRA-NonGen
12207	1004566232		ALBANY CITY SCHOOL DISTRICT	ACADEMY PARK (ELK STREET)	**	ALBANY	NY	FTTS
12207	1016289582	110011540092	ALBANY CITY SCHOOL DISTRICT	ACADEMY PARK (ELK STREET)		ALBANY	NY	FINDS
12207	U001845343	4-162671	ADMINISTRATION BUILDING	ACADEMY PARK - ELK STREET		ALBANY	NY	HIST UST, NASSAU CO. UST
12207	S106007867	0206645	MCCASSION CONSTR ALBANY ST	4276 ALBANY ST		COLONIE	NY	SPILLS
12207	1004572011	110010612818	ALBANY ACADEMY	ALBANY ST		ALBANY	NY	ICIS, FINDS
12207	1018158920	NYR000219923	NYSDOT BIN 7092900	AMTRAK/HUDSON LINE OVER	**	ALBANY	NY	RCRAInfo-LQG
12207	1018158917	NYR000219899	NYSDOT BIN RR00100	AMTRAK/HUDSON LINE OVER	**	ALBANY	NY	RCRAInfo-LQG
12207	1018158921	NYR000219931	NYSDOT BIN 7200339	AMTRAK/HUDSON LINE OVER	**	ALBANY	NY	RCRAInfo-LQG
12207	1018158919	NYR000219915	NYSDOT BIN 7018190	AMTRAK/HUDSON LINE OVER	**	ALBANY	NY	RCRAInfo-LQG
12207	1018158929	NYR000220020	NYSDOT BIN 7709021	AMTRAK/HUDSON LINE OVER CENTER	**	ALBANY	NY	RCRAInfo-LQG
12207	U001845410	4-162604	ARBOR HILL ELEMENTARY SCHOOL	1 ARBOR DRIVE		ALBANY	NY	HIST UST, NASSAU CO. UST
12207	1007787015	110019494956	BUCKINGHAM LAKE	BETWEEN RAFTS WAY & BERKSHIRE BLV		ALBANY	NY	FINDS
12207	S109582237		CHAMPAGNE TRUCKING BINGHAMPTON	8 BINGHAMTON ST (7 BINGHAMTON?)		ALBANY	NY	SPILLS
12207	S108466794	0613503	WAREHOUSE BROADWAY	1074 BROADWAY		ALBANY	NY	SPILLS
12207	S102158221	9309173	NIMO BROADWAY N. ALBANY SERV CTR	1125 BROADWAY NIMO		ALBANY	NY	SPILLS, LTANKS
12207	1009231692		SIMMONS FASTENER AMFAST	1750 BROADWAY		MENANDS	NY	NY MANIFEST
12207	U004046389	4-600680	CITY SQUARE ASSOCIATES	350 BROADWAY		ALBANY	NY	NASSAU CO. AST
12207	S107786013	4-600680	GOODRICH DISPLAYS, INC.	350 BROADWAY		ALBANY	NY	HIST AST
12207	1005644242	110010635287	VILLAGE GREENE	410 BROADWAY		ALBANY	NY	ICIS, FINDS
12207	S118462621		NIAGARA MOHAWK A NATIONAL GRID CC	429 BROADWAY		ALBANY	NY	NY MANIFEST
12207	1018277386	NYP000972414	NIAGARA MOHAWK A NATIONAL GRID CC	429 BROADWAY		ALBANY	NY	RCRA-NonGen
12207	A100294551	4-600956	JAMES T. FOLEY COURTHOUSE	445 BROADWAY		ALBANY	NY	NASSAU CO. AST
12207	1004568315	110001564209	USGSA - J T FOLEY USPO COURTHOUSE	445 BROADWAY		ALBANY	NY	NY MANIFEST, RCRA-CESQG, FINDS
12207	U003764906	4-600756	PETER D. KIERNAN PLAZA	575 BROADWAY		ALBANY	NY	NASSAU CO. AST, NASSAU CO. UST
12207	S105141130	0104665	GETTY # 58785 BROADWAY RT 32	591 BROADWAY RT 32		MENANDS	NY	SPILLS
12207	U001845758	4-443018	A & G PETROLEUM	705 BROADWAY		ALBANY	NY	HIST UST, SPILLS
12207	A100296223	4-443018	ALBANY SOMA PROJECT, LLC	705 BROADWAY		ALBANY	NY	NASSAU CO. AST
12207	1016044294	110044946468	ALBANY SOMA PROJECT LLC	705 BROADWAY		ALBANY	NY	FINDS
12207	1014399681	NYR000177709	ALBANY SOMA PROJECT LLC	705 BROADWAY		ALBANY	NY	NY MANIFEST, RCRA-NonGen
12207	U004064587	4-443018	ALBANY SOMA PROJECT, LLC	705 BROADWAY		ALBANY	NY	NASSAU CO. UST
12207	U004192923		PEACOCK INC	795 BROADWAY		ALBANY	NY	NASSAU CO. UST
12207	S110490517		VACANT PROPERTY 795 BROADWAY (@ I	795 BROADWAY		ALBANY	NY	SPILLS
12207	1018158853	NYP000972133	NAGARA MOHAWK A NATIONAL GRID CO	806 BROADWAY MH 9987		ALBANY	NY	RCRA-NonGen
12207	S118256513		NAGARA MOHAWK A NATIONAL GRID CO	806 BROADWAY MH 9987		ALBANY	NY	NY MANIFEST
12207	1004567705	110010603604	UNITED FOOD SVC INC	875 BROADWAY		ALBANY	NY	ICIS, FINDS

# EDR ZIP Code Scan Report

ZIP	EDR-ID	Facility ID	Name	Address	Map/Dir/Dist	City	State	Databases
12207	1000431079	110004386398	UNIVERSAL AUTO PARTS CORP	900 BROADWAY		ALBANY	NY	NY MANIFEST, RCRA-NonGen, FINDS
12207	1007758602	110019210138	HUDSON VALLEY PAPER CO	981 BROADWAY		ALBANY	NY	FINDS
12207	S109372410		CAR BROADWAY @ QUAY ST	BROADWAY @ QUACKENBUSH SQ		ALBANY	NY	SPILLS
12207	1012313004	110040408118	USS SLATER DE766	BROADWAY @ QUAY ST		ALBANY	NY	FINDS
12207	1001818107	110004488992	K-MART	1860 CENTRAL AVE		ALBANY	NY	NY MANIFEST, RCRAInfo-SQG, FINDS
12207	U004122206		CITY ARTS BUILDING THEATRE EDUCATI	17 CHAPEL ST		ALBANY	NY	NASSAU CO. AST, NASSAU CO. UST
12207	1011922881	110037431963	17 CHAPEL STREET LLC	17 CHAPEL ST		ALBANY	NY	FINDS
12207	1011863496	NYR000160085	17 CHAPEL STREET LLC	17 CHAPEL ST		ALBANY	NY	NY MANIFEST, RCRAInfo-SQG
12207	1008011997	110020621656	ALBANY MS4 STORM SEWERS	CITY-WIDE	**	ALBANY	NY	FINDS
12207	S107785958	4-600034	PALACE PERFORMING ARTS CENTER	19 CLINTON AVENUE		ALBANY	NY	HIST AST
12207	U004047883	4-600034	PALACE THEATRE	21 CLINTON AVENUE		ALBANY	NY	NASSAU CO. AST
12207	S108933519		DRUG ENFORCEMENT ADMIN-LEO OBRIE	CLINTON AVE & N PEARL ST		ALBANY	NY	NY MANIFEST
12207	1016218324	110006904029	USCG MARINE SAFETY OFFICE	CLINTON AVE & N PEARL ST		ALBANY	NY	FINDS
12207	1000232015	NYD980646806	USCG MARINE SAFETY OFFICE	CLINTON AVE & N PEARL ST		ALBANY	NY	RCRA-NonGen
12207	1017377941	110061525577	I-787 BRIDGES & RAMPS REHAB	CLINTON AVE INTERCHANGE		ALBANY	NY	FINDS
12207	U004046916	4-600733	GINSBURG PROPERTY	54C COLUMBIA ST		ALBANY	NY	NASSAU CO. AST
12207	S107786032	4-600733	GINSBURG PROPERTY	54C COLUMBIA ST		ALBANY	NY	HIST AST
12207	1000981113	NYD986965127	SCANNELL PROPERTIES #145 LLC	55 COMMERCE AVE		ALBANY	NY	NY MANIFEST, RCRA-NonGen
12207	1016006131	110054851923	SCANNELL PROPERTIES #145 LLC	55 COMMERCE AVE		ALBANY	NY	FINDS
12207	1009234636		NYNEX	CORNER CHAPEL & ORANGE ST		ALBANY	NY	NY MANIFEST
12207	S113913743		CAPITAL CENTER	CORNER OF BROADWAY AND SPENCER :	**	ALBANY	NY	BROWNFIELDS
12207	S113916466		AMOS AT QUACKENBUSH	CORNER OF BROADWAY AND SPENCER :	**	ALBANY	NY	BROWNFIELDS
12207	1007789660	110019521515	RIVERFRONT BAR & GRILL	CORNING PRESERVE		ALBANY	NY	FINDS
12207	1016352673	110039556012	CORNING PRESERVE TIDAL POOLS	CORNING PRESERVE		ALBANY	NY	FINDS
12207	1012235507		CORNING PRESERVE TIDAL POOLS	CORNING PRESERVE		ALBANY	NY	US BROWNFIELDS
12207	1008011996	110020621629	ALBANY MS4 STORM SEWERS	COUNTY-WIDE	**	ALBANY	NY	FINDS
12207	1014395568	NYP003664729	NYCDEP	CROSBY ST & VERMONT AVE		BROOKLYN	NY	NY MANIFEST, RCRA-NonGen
12207	S106009190	0208313	GREYHOUND BUS DALLIUS @ DIVISION	DALLIUS ST @ DIVISION ST		ALBANY	NY	SPILLS
12207	U004046377	4-601085	CITY HALL	23 EAGLE ST		ALBANY	NY	NASSAU CO. AST
12207	U004244818		ALBANY CONVENTION CENTER	EAGLE ST AND HOWARD ST	**	ALBANY	NY	NASSAU CO. UST
12207	1000790595	110004497517	NEW YORK STATE BAR ASSOCIATION	1 ELK ST		ALBANY	NY	NY MANIFEST, RCRA-CESQG, FINDS
12207	S106969105	0503570	NIMO STORAGE FACILITY ERIE BLVD	13 ERIE BLVD RIVERSIDE SUBSTATION		ALBANY	NY	SPILLS
12207	1004761357	110004562090	L N R TRUCKING INC	20 ERIE BLVD		ALBANY	NY	RCRA-NonGen, FINDS
12207	U002034453	4-600250	BROOKFORD CORPORATION	24 ERIE BOULEVARD		ALBANY	NY	HIST UST, NASSAU CO. UST
12207	1007745969	110019083490	ALBANY TERMINAL	43-49 ERIE BLVD		ALBANY	NY	SPDES, ICIS, FINDS
12207	1016249150	110008015548	RIVERSIDE SUB	ERIE BLVD	**	ALBANY	NY	FINDS
12207	1000218141	NYD980783054	RIVERSIDE SUB	ERIE BLVD	**	ALBANY	NY	NY MANIFEST, RCRAInfo-LQG
12207	1007816093	110019786463	ALBANY-C-YARD WASTE COMPOSTING F	ERIE BLVD	**	ALBANY	NY	FINDS
12207	1000384241	110004341784	MOMENT METALS DBA HUDSON METALS	11 N FERRY ST		ALBANY	NY	SPILLS, NY MANIFEST, RCRA-NonGen, FINDS
12207	S105141741	0105560	AUTO & TRUCK WORLD N. FERRY ST	29 N. FERRY ST		ALBANY	NY	SPILLS
12207	1007803806	110019663336	KEOUGH'S GARAGE	29 NORTH FERRY ST		ALBANY	NY	FINDS
12207	1016322132	110019445518	ALBANY - C FEURA BUSH WTR TRT PLT	FILTRATION PLANT RD		FEURA BUSH	NY	FINDS
12207	1007820846		26TH WARD WASTEWATER TREATMENT I	122-68 FLATLANDS AVE		BROOKLYN	NY	ICIS
12207	1000693561	NYD986996155	NYSDOT BIN 1092920	FRONT RD SB OVER DELAWARE &		ALBANY	NY	NY MANIFEST, RCRA-NonGen
12207	1016252992	110008073654	NYSDOT BIN 1092920	FRONT RD SB OVER DELAWARE &		ALBANY	NY	FINDS
12207	S106968791	0503057	NIMO TRANSFORMER HAMILTON ST	325 HAMILTON ST ROBINSON SQ APTS		ALBANY	NY	SPILLS
12207	1000789513	NYD987009743	ADIRONDACK TRANSIT LINES, INC.	34 HAMILTON ST		ALBANY	NY	HIST UST, SPILLS, RCRA-NonGen, NASSAU CO. UST, LTANKS
12207	1016677134	110058870351	NIAGARA MOHAWK A NATIONAL GRID CC	34 HAMILTON ST		ALBANY	NY	NY MANIFEST, RCRA-NonGen, FINDS
12207	1012309010	110040439870	GREYHOUND LINES INC	34 HAMILTON ST #1		ALBANY	NY	FINDS
12207	S108059286	0602802	GRUBER RES HAMILTON ST	356 HAMILTON ST		ALBANY	NY	LTANKS
12207	S107408606	0506658	NIMO VEHICLE HAMILTON ST	545 HAMILTON ST		ALBANY	NY	SPILLS
12207	S110487614		ARBOR HILL GATEWAY PROPERTIES	225 HENRY JOHNSON BOULEVARD	E, ESE, 1/8 - 1/4	ALBANY	NY	INST CONTROL, ENG CONTROLS, ERP
12207	U003712190	4-600690	DORMITORY AUTHORITY PARKING GARA	40 HOWARD ST		ALBANY	NY	NASSAU CO. AST
12207	1001223868	110004540603	GALESI GROUP & COLUMBIA DEV	40 HOWARD ST		ALBANY	NY	NY MANIFEST, RCRA-NonGen, FINDS
12207	U004222843		WELLINGTON ANNEX	60-64 HOWARD ST		ALBANY	NY	NASSAU CO. UST
12207	1016016520	110045558936	67 REMEDIATION SITE	67 HOWARD ST		ALBANY	NY	FINDS
12207	1004569437	110010762013	ALBANY LABS	67 HOWARD ST		ALBANY	NY	ICIS, FINDS
12207	1015747076	NYR000180018	67 REMEDIATION SITE	67 HOWARD STREET		ALBANY	NY	INST CONTROL, NY MANIFEST, ENG CONTROLS, RCRA-NonGen
12207	S110768283		FORMER ALBANY LABORATORIES	67 HOWARD STREET		ALBANY	NY	SHWS
12207	1014399274	NYR000173583	HOWARD STREET PARKING FACILITY	70 HOWARD ST		ALBANY	NY	RCRAInfo-SQG

# EDR ZIP Code Scan Report

ZIP	EDR-ID	Facility ID	Name	Address	Map/Dir/Dist	City	State	Databases
12207	A100350515		HOWARD STREET PARKING FACILITY	70 HOWARD ST		ALBANY	NY	NASSAU CO. AST
12207	1014820007		HOWARD STREET PARKING FACILITY	70 HOWARD ST		ALBANY	NY	FINDS
12207	S106867268	110041682845	WELLINGTON HOTEL HOWARD ST	HOWARD ST (NEAR EAGLE ST)	**	ALBANY	NY	SPILLS
12207	S106971501	0408539	FREEDMAN RES HUDSON AVE	414 HUDSON AVE		ALBANY	NY	LTANKS
12207	S108130153	0605805	CDTA BUS @ SUNY PLAZA BROADWAY @	HUDSON AVE @ BROADWAY		ALBANY	NY	SPILLS
12207	1007816171	110019787248	ALBANY - C COMBINED SEWER OVERFLC	HUDSON RIVER		ALBANY	NY	FINDS
12207	S110309308		CORNING PRESERVE HUDSON RIVER DR	HUDSON RIVER CORNING PRES		ALBANY	NY	SPILLS
12207	S108933520		DRUG ENFORCEMENT ADMINISTRATION	JOHNNY CAKE ROAD	**	ALBANY	NY	NY MANIFEST
12207	S107786030	4-600726	ALBANY CENTER ON 787	10 N. LAWRENCE ST		ALBANY	NY	HIST AST
12207	U003758153	4-600726	ALBANY CENTER ON 787	10 N. LAWRENCE ST		ALBANY	NY	HIST UST, NASSAU CO. AST, NASSAU CO. UST
12207	1005444355	110012569005	MAIDEN LANE OF ALBANY INC	20 LEARNED ST		ALBANY	NY	RCRA-NonGen, FINDS
12207	1000114706	110004426737	FURNITURE REFINISHER THE	34 LEARNED ST		ALBANY	NY	RCRA-NonGen, FINDS
12207	1009234664		CONWAY EXPRESS	45 LEARNED ST		ALBANY	NY	NY MANIFEST
12207	S110487915		CAR IN PARKING LOT LIBERTY ST	LIBERTY ST PK LOT	**	ALBANY	NY	SPILLS
12207	1006380073		SKYLINE GARDENS	123 LIVINGSTON AVE, E7		ALBANY	NY	FTTS
12207	U000382901	4-162353	ST MARY'S CHURCH	10 LODGE ST		ALBANY	NY	HIST UST, NASSAU CO. UST, LTANKS
12207	1012211707	NYR000171140	CENTENNIAL HALL	7 LODGE ST		ALBANY	NY	NY MANIFEST, RCRAInfo-SQG
12207	1012306652	110040373226	CENTENNIAL HALL	7 LODGE ST		ALBANY	NY	FINDS
12207	S106001423	0111278	CDTA BUS MADISON @ GREEN	MADISON AVE @ GREEN ST		ALBANY	NY	SPILLS
12207	1016254230	110008088416	NYSDOT BIN 1092982	S MALL EXPWY EB I-787 D & H RR		ALBANY	NY	FINDS
12207	1000990094	NYR000000539	NYSDOT BIN 1092982	S MALL EXPWY EB I-787 D & H RR	**	ALBANY	NY	NY MANIFEST, RCRA-NonGen
12207	1000790812	NYD987022993	NYSDOT BIN 1094132	S MALL EXPWY EB OVER EAGLE ST	**	ALBANY	NY	RCRA-NonGen
12207	1016253801	110008082895	NYSDOT BIN 1094132	S MALL EXPWY EB OVER EAGLE ST		ALBANY	NY	FINDS
12207	1000990093	NYR000000521	NYSDOT BIN 1092981	S MALL EXPWY WB I-787 D & H RR		ALBANY	NY	NY MANIFEST, RCRA-NonGen
12207	1016254229	110008088407	NYSDOT BIN 1092981	S MALL EXPWY WB I-787 D & H RR		ALBANY	NY	FINDS
12207	1000790811	NYD987022985	NYSDOT	S MALL EXPWY WB OVER EAGLE ST	**	ALBANY	NY	NY MANIFEST, RCRA-NonGen
12207	1016253800	110008082886	NYSDOT BIN 1094131	S MALL EXPWY WB OVER EAGLE ST		ALBANY	NY	FINDS
12207	S106866708	0412316	CDTA BUS MARKET ST	MARKET ST	**	ALBANY	NY	SPILLS
12207	S108057707	0603212	FBI BUILDING MCCARTY AVE	200 MCCARTY AVE		ALBANY	NY	SPILLS
12207	1010566674	NYR000153213	C W MONTGOMERY LLC	143 MONTGOMERY ST		ALBANY	NY	NY MANIFEST, RCRAInfo-SQG
12207	1010698657	110033018570	C W MONTGOMERY LLC	143 MONTGOMERY ST		ALBANY	NY	FINDS
12207	U001323595	4-600118	JOE DINOVO	164 MONTGOMERY ST		ALBANY	NY	HIST UST, NASSAU CO. UST
12207	1007778382	110019408407	SAM'S SEPTIC SERVICE	164 MONTGOMERY ST		ALBANY	NY	FINDS
12207	S110140159		ALBANY JUSTICE BLDG MORTON AVE	1 MORTON AVE		ALBANY	NY	SPILLS
12207	S107658222	0515036	I-787 BEFORE I-90 RAMP	I-787 N BEFORE I-90 RAMP		ALBANY	NY	SPILLS
12207	S110487934		CDTA BUS ORANGE ST @ BROADWAY	ORANGE ST @ BROADWAY		ALBANY	NY	SPILLS
12207	S118950639		RENSSELAER DPW LANDFILL	203 PARTITION STREET EXTENSION		ALBANY	NY	SPILLS
12207	S107786008	4-600667	FORMER HOME SAVINGS BUILDING	11 N. PEARL STREET		RENSSELAER	NY	SWF/LF
12207	A100154053	4-600667	ALBANY PEARL ST HEIGHTS ASSOCIATE	11 NORTH PEARL STREET		ALBANY	NY	HIST AST
12207	U004061846	4-600667	ALBANY PEARL ST HEIGHTS ASSOCIATE	11 NORTH PEARL STREET		ALBANY	NY	NASSAU CO. AST
12207	U003178695	4-600474	FIRST CHURCH IN ALBANY	110 NORTH PEARL ST		ALBANY	NY	NASSAU CO. UST
12207	S107785999	4-600643	PICOTTE COMPANIES	17 NORTH PEARL ST		ALBANY	NY	HIST UST, NASSAU CO. AST, HIST AST, NASSAU CO. UST
12207	U004047972	4-600643	PICOTTE COMPANIES	17 NORTH PEARL ST		ALBANY	NY	HIST AST
12207	1016044324	110044919899	RITE AID #537	17-21 N PEARL ST	**	ALBANY	NY	NASSAU CO. AST
12207	1014927133	NYR000189233	RITE AID #537	17-21 NORTH PEARL STREET	**	ALBANY	NY	FINDS
12207	1000457554	110004454554	ADIRONDACK ENVIRONMENTAL SVC INC	314 N PEARL ST		ALBANY	NY	NY MANIFEST, RCRAInfo-LQG
12207	1007267537		ADIRONDACK ENVIRONMENTAL SERVICE	314 NORTH PEARL ST		ALBANY	NY	FINDS
12207	1014815109	110043204029	LEVEL 3 COMMUNICATIONS LLC PEARL S	316 N PEARL ST		ALBANY	NY	FTTS
12207	S116349466		LEVEL 3 COMMUNICATIONS, LLC	316 NORTH PEARL ST		ALBANY	NY	FINDS
12207	U001845713	4-435910	NORTH PEARL STREET AUTO SERVICE	380 NORTH PEARL STREET		ALBANY	NY	HIST UST, SPILLS, NASSAU CO. UST
12207	A100362346		J & K GARAGE	397 NORTH PEARL ST		ALBANY	NY	NASSAU CO. AST
12207	1007784346	110019468173	ART SANI-JOHN RENTALS HAULING	400 N PEARL ST		ALBANY	NY	FINDS
12207	A100300210	4-601122	ALL TYPE PROFESSIONAL DOOR SERVIC	403-409 NORTH PEARL ST		ALBANY	NY	NASSAU CO. AST
12207	1000127925	NYD002077444	C AND F PLATING	406 N. PEARL ST.	62, East, 1/2 - 1	ALBANY	NY	SPILLS, NY MANIFEST, CERCLIS, SHWS, RCRAInfo-LQG
12207	U001845627	0305708	NUBAR SUKLJIAN	407 NORTH PEARL ST		ALBANY	NY	SPILLS, NASSAU CO. UST, LTANKS
12207	1000119453	12207CMPND41	CMP INDUSTRIES INC	413 N PEARL ST		ALBANY	NY	NY MANIFEST, RCRA-CESQG, TRIS
12207	S108297404	0611310	COMMERCIAL BLDG N. PEARL ST	413 N. PEARL ST		ALBANY	NY	SPILLS
12207	1016095637	110000324514	CMP INDUSTRIES INCORPORATED	413 N. PEARL ST.		ALBANY	NY	ICIS, FINDS
12207	S109064087		VENNARD SUNOCO KING FUEL N. PEARL	435 N. PEARL ST		ALBANY	NY	SPILLS
12207	1009231688		EMPIRE INDUSTRIAL FAB	441 NORTH PEARL STREET		ALBANY	NY	NY MANIFEST
12207	1000990192	110004511760	ASSOCIATED PRESS THE	51 S PEARL ST		ALBANY	NY	NY MANIFEST, RCRA-NonGen,

# EDR ZIP Code Scan Report

ZIP	EDR-ID	Facility ID	Name	Address	Map/Dir/Dist	City	State	Databases
12207	1014903341	110043711034	BIG HOUSE BREWING	90 N PEARL ST		ALBANY	NY	FINDS
12207	S109582378		CDTA BUS N. PEARL @ MAIDEN	N. PEARL @ MAIDEN LN		ALBANY	NY	FINDS
12207	1008206486	110020928077		39 PHILLIPS AVENUE		ALBANY	NY	SPILLS
12207	S105996068	0202725	BROWN RES N. PINE AVE	135 N. PINE AVE		ALBANY	NY	FINDS
12207	S106004635	0202835	EATON RES S. PINE AVE	75 S. PINE AVE		ALBANY	NY	LTANKS
12207	U003764902	4-600750	HENZEL ELECTRIC CO INC	35 PLEASANT ST &	**	ALBANY	NY	SPILLS
								HIST UST, NASSAU CO.
								UST
12207	1014813276	110042173867	AMERICAN BOILER TANK & WELDING CO	53 PLEASANT ST		ALBANY	NY	FINDS
12207	1014395130	NYN008022790	AMERICAN BOILER TANK & WELDING CO	53 PLEASANT ST		ALBANY	NY	RCRA-CESQG
12207	U000383392	4-435406	AMERICAN BOILER CO.	53 PLEASANT STREET		ALBANY	NY	HIST UST, NASSAU CO.
								UST
12207	1016869277	110059679192	ALBANY PINE BUSH PRESERVE	PRESERVE LANDS	**	ALBANY	NY	FINDS
12207	U003076246	4-420107	QUACKENBUSH SQUARE	QUACKENBUSH SQUARE		ALBANY	NY	HIST UST, NASSAU CO.
								AST, HIST AST, NASSAU
								CO. UST
12207	1009234171		NYNEX	QUAIL AND CLINTON AVENUE		ALBANY	NY	NY MANIFEST
12207	1009234318		NYNEX	QUAIL AND MADISON AVENUE		ALBANY	NY	NY MANIFEST
12207	1008902694	110022819663	ERASTUS CORNING RIVERFRONT PARK	QUAY ST & MAIDEN LANE	**	ALBANY	NY	FINDS
12207	1008404450	NYR000134429	ERASTUS CORNING RIVERFRONT PARK	QUAY ST & MAIDEN LANE	**	ALBANY	NY	NY MANIFEST, RCRA-CESQG
12207	1000693563	NYD986996171	NYSDOT BIN 109288B	I-787 RAMP JL OVER DELAWARE &		ALBANY	NY	NY MANIFEST, RCRA-NonGen
12207	1016252994	110008073672	NYSDOT BIN 109288B	I-787 RAMP JL OVER DELAWARE &		ALBANY	NY	FINDS
12207	1000693562	NYD986996163	NYSDOT	I-87 RAMP GL OVER DELAWARE &		ALBANY	NY	NY MANIFEST, RCRA-NonGen
12207	1016252993	110008073663	NYSDOT BIN 109288A	I-87 RAMP GL OVER DELAWARE &		ALBANY	NY	FINDS
12207	1007759344	110019217578	RAPP RD SW TRANSFER STATION	RAPP RD		ALBANY	NY	FINDS
12207	1010566149	NYR000146324	NYSDOT BIN 109297A	I-787 SB TO SCHUYLER MANSION	**	ALBANY	NY	RCRAInfo-LQG
12207	1010492132	110032648703	NYSDOT BIN 109297A	I-787 SB TO SCHUYLER MANSION	**	ALBANY	NY	FINDS
12207	1012120349	110038998797	ALBANY - C ASH PROCESSING CENTER	104-116 SHERIDAN AVE		ALBANY	NY	FINDS
12207	98437197			I-787 SOUTHBOUND RAMP TO	**	ALBANY	NY	ERNS
12207	1000990557	110004513759	NALLEYS EQUIPT REPAIR	42 SPENCER ST		ALBANY	NY	NY MANIFEST, RCRA-NonGen,
								FINDS
12207	1001968958	110004559157	ALBANY COUNTY SPRUCE STREET GAR	3 SPRUCE ST		ALBANY	NY	NY MANIFEST, RCRA-NonGen,
								FINDS
12207	A100319006		100 STATE ST	100 STATE ST		ALBANY	NY	NASSAU CO. AST
12207	1011907279	110037244416	ALBANY COUNTY DEPT OF GENERAL SEF	112 STATE ST RM 600		ALBANY	NY	FINDS
12207	S106969427	0504054	EQ FAIL STATE ST	112 STATE STREET		ALBANY	NY	SPILLS
12207	U002096548	4-600313	ALBANY COUNTY OFFICE BUILDING	112 STATE STREET		ALBANY	NY	NASSAU CO. AST
12207	S107488274	0509549	NIMO TRUCK STATE ST	121 STATE ST		ALBANY	NY	SPILLS
12207	1004569587	110001564281	HOTEL WELLINGTON	136 STATE ST		ALBANY	NY	FINDS
12207	1016181712	110001564272	DEWITT CLINTON APARTMENTS	142 STATE STREET		ALBANY	NY	FINDS
12207	1016678182	110059662654	144 STATE STREET LLC	144 STATE ST		ALBANY	NY	NY MANIFEST, RCRA-NonGen,
								FINDS
12207	A100393097		144 STATE STREET	144 STATE STREET		ALBANY	NY	NASSAU CO. AST
12207	U001845571	4-395803	NEW YORK TELEPHONE	148 STATE ST		ALBANY	NY	HIST UST
12207	U004199028		NEW YORK TELEPHONE	148 STATE ST		ALBANY	NY	NASSAU CO. UST
12207	1016281096	110009470303	VERIZON	158 STATE ST		ALBANY	NY	FINDS
12207	1000153861	NYD980527170	AMERICAN TELEPHONE & TELEGRAPH C	158 STATE ST		ALBANY	NY	NY MANIFEST, RCRA-CESQG
12207	1000136920	NYD057023889	NYNEX	158 STATE ST		ALBANY	NY	NY MANIFEST, RCRA-NonGen
12207	1016199091	110004360771	NYNEX	158 STATE ST		ALBANY	NY	FINDS
12207	U003398117	4-395552	BELL ATLANTIC	158 STATE ST		ALBANY	NY	HIST AST
12207	S116349429		VERIZON NEW YORK INC-NY-51100	158 STATE ST		ALBANY	NY	
12207	S108299165	0610754	HERSHEY RES STATE ST	302 STATE ST		ALBANY	NY	LTANKS
12207	1016142927	110064102572	NIAGARA MOHAWK A NATIONAL GRID CC	313 STATE ST		ALBANY	NY	NY MANIFEST, RCRA-NonGen,
								FINDS
12207	1016449886	110056325294	NIAGARA MOHAWK A NATIONAL GRID CC	40 STATE ST		ALBANY	NY	NY MANIFEST, RCRA-NonGen,
								FINDS
12207	1014817899	110041678789	PLAZA AT FIFTY STATE STREET THE	50 STATE ST		ALBANY	NY	FINDS
12207	1014399512	NYR000175992	PLAZA AT FIFTY STATE STREET THE	50 STATE ST		ALBANY	NY	RCRA-CESQG
12207	S106004693	0202891	RESIDENCE STATE ST	501 STATE ST		ALBANY	NY	SPILLS
12207	1004761730	NYR000089839	R F C PROPERTY INC	74-76 STATE ST		ALBANY	NY	NY MANIFEST, RCRA-NonGen
12207	1016200650	110004564481	R F C PROPERTY INC	74-76 STATE ST		ALBANY	NY	FINDS
12207	S107786047	4-600764	WORLDCOM - ALBPNY	80 STATE ST		ALBANY	NY	HIST AST
12207	A100382583		MCI-DBA VERIZON BUSINESS ALBPNY	80 STATE ST		ALBANY	NY	NASSAU CO. AST
12207	U004079429	4-052531	HILTON ALBANY	89 STATE STREET		ALBANY	NY	NASSAU CO. UST
12207	U000382203	4-052531	HILTON ALBANY	89 STATE STREET		ALBANY	NY	NASSAU CO. AST
12207	U003242004	4-600548	90 STATE STREET BUILDING	90 STATE ST		ALBANY	NY	NASSAU CO. AST
12207	1004569894		DEWITT CLINTON APARTMENTS	STATE & EAGLE ST		ALBANY	NY	
12207	1008206487	110020928086	FIRE HOUSE	SWAN ST & JEFFERSON STS.		ALBANY	NY	FINDS
12207	1006796855		MAXIMUM SECURITY PRODUCTS	23 THACHER ST		ALBANY	NY	
12207	1016077750	110013668263	MAXIMUM SECURITY PRODUCTS	23 THACHER ST		ALBANY	NY	FINDS
12207	1004762376	110006540243	MCKINNEY STEEL CO	23-27 THATCHER ST		ALBANY	NY	NY MANIFEST, RCRA-CESQG,

# EDR ZIP Code Scan Report

ZIP	EDR-ID	Facility ID	Name	Address	Map/Dir/Dist	City	State	Databases
12207	1016126148	110038446054	TECHNICAL WELDING FABRICATORS LLC	27 THATCHER ST		ALBANY	NY	FINDS
12207	1012086802		TECHNICAL WELDING FABRICATORS LLC	27 THATCHER ST		ALBANY	NY	FINDS
12207	1004758647	110004494976	PAKWIK	128 TIVOLI ST		ALBANY	NY	ICIS
12207	1007801912	110019644394	BENSON BROTHERS DISPOSAL	136 TIVOLI STREET		ALBANY	NY	NY MANIFEST, RCRA-NonGen, FINDS
12207	U002034480	4-600280	CLEMENTE LATHAM CONCRETE CORP	143 TIVOLI ST		ALBANY	NY	FINDS
12207	1009232575		FLA TEX INC	16 TIVOLI STREET		ALBANY	NY	NASSAU CO. UST
12207	1008374536	NYR000132803	TROJAN LEISURE PRODUCTS LLC DBA R.	25 TIVOLI ST		ALBANY	NY	NY MANIFEST
12207	1007769707	110019321429	TROJAN POOLS A M I	25 TIVOLI ST		ALBANY	NY	NY MANIFEST, RCRA-CESQG
12207	1004762311	110004568049	LUCENT TECHNOLOGIES INC	7 TIVOLI ST		ALBANY	NY	FINDS
12207	1005602297	110000324523	MORWHITE INC	70 TIVOLI ST		ALBANY	NY	NY MANIFEST, RCRA-NonGen, FINDS
12207	S102638353	4-000076	MORWHITE INC.	70 TIVOLI ST.		ALBANY	NY	FINDS
12207	1007123466	110015740545	NYS OFFICE OF GENERAL SERVICES	TOWER BLDG	**	ALBANY	NY	CBS AST, CBS
12207	1016401922	110055358090	GREYLEDGE TOWNHOUSE COMMUNITY	VAN RENSSELAER BLVD @ NORTHERN B	**	ALBANY	NY	FINDS
12207	S109207170		NAT GRID TRUCK WALTER ST NIMO	67 WALTER ST		ALBANY	NY	FINDS
12207	1006297719	110012286043	WOLF COAL & OIL	116 WATER ST		ALBANY	NY	SPILLS
12207	92131700			116 WATER ST		ALBANY	NY	FINDS
12207	1016463424		WOLF COAL & OIL	116 WATER ST		ALBANY	NY	ERNS
12207	U004079462	4-086509	WOLF COAL & OIL CO., INC.	116 WATER STREET		ALBANY	NY	ICIS
12207	A100319005		WOLF COAL & OIL CO., INC.	116 WATER STREET		ALBANY	NY	NASSAU CO. UST
12207	S109582667		DEMO SITE YATES ST	542 YATES ST		ALBANY	NY	NASSAU CO. AST
12208	1001968854	NYR000080275	NYSDOT CONST. DIV REGION 1	RTE 29 OVER FISH CREEK	**	SCHUYLERVILLE	NY	SPILLS
12208	S118708066		NYSDOT	RT 378	**	MENANDS	NY	NY MANIFEST, RCRA-NonGen
12208	1016251233	110008042484	NYS DOT - REGION ONE BIN#: 106285A	RT 378		MENANDS	NY	NY MANIFEST
12208	1000446677	NYD986909695	NYS DOT - REGION ONE BIN#: 106285A	RT 378		MENANDS	NY	FINDS
12208	1000446676	NYD986909703	NYSDOT - REGION ONE BIN# 1062850	RT 378 OVER THE HUDSON RIVER		MENANDS	NY	RCRA-NonGen
12208	1016251234	110008042493	NYSDOT - REGION ONE BIN# 1062850	RT 378 OVER THE HUDSON RIVER	**	MENANDS	NY	RCRA-NonGen
12208	S118954049		NEW YORK STATE DEPT OF TRANSPORT	RT 378 OVER THE HUDSON RIVER	**	MENANDS	NY	FINDS
12208	1007820899	110019834599	112TH ST BRIDGE	RT 470 OVER HUDSON RIVER	**	TROY	NY	NY MANIFEST
12208	1016254824	110008096130	NYSDOT - REGION ONE BIN#:1002610	RTE 5 OVER RTE 7		SCHENECTADY	NY	FINDS
12208	1001119655	NYR000029447	NYSDOT BIN 1002610	RTE 5 OVER RTE 7		SCHENECTADY	NY	FINDS
12208	1016255987	110008110301	NYSDOT - REGION ONE BIN#: 1060300	RTE 85 OVER I-87 (THRUWAY)		ALBANY	NY	NY MANIFEST, RCRA-NonGen
12208	1001968786	NYR000079574	NYSDOT - REGION ONE BIN#: 1060300	RTE 85 OVER I-87 (THRUWAY)	**	ALBANY	NY	FINDS
12208	S118708477		NYSDOT - REGION ONE BIN #1093029	RTE 9 OVER THE HUDSON RIVER	**	ALBANY	NY	NY MANIFEST, RCRA-NonGen
12208	1016255419	110008103587	NYSDOT BIN 1093029 DUNN BRIDGE WES	RTE 9 OVER THE HUDSON RIVER	**	ALBANY	NY	NY MANIFEST
12208	1001968847	NYR000080184	NYSDOT - REGION ONE BIN#: 1006620	RTE 9J OVER THE MOORDENER KILL	**	SCHODACK	NY	FINDS
12208	1016256042	110008110917	NYSDOT - REGION ONE BIN#: 1006620	RTE 9J OVER THE MOORDENER KILL		SCHODACK	NY	NY MANIFEST, RCRA-NonGen
12208	1006276873	110011485491	ALBANY ACADEMY FOR GIRLS	145 ACADEMY RD		ALBANY	NY	FINDS
12208	1007267919		ALBANY ACADEMY FOR GIRLS	145 ACADEMY ROAD		ALBANY	NY	FTTS
12208	1009509236		ALBANY ACADEMY FOR GIRLS	145 ACADEMY ROAD		ALBANY	NY	FTTS
12208	S108956791	0708955	JOYCE RES ACADEMY RD	45 ACADEMY RD		ALBANY	NY	SPILLS
12208	S102157211	0403830	PARSON CHILD & FAMILY ACADEMY RD	60 ACADEMY RD		ALBANY	NY	FTTS
12208	U004186043		PARSONS CHILD & FAMILY CENTER	60 ACADEMY RD		ALBANY	NY	SPILLS
12208	1009509235		ALBANY ACADEMY	89 ACADEMY ROAD		ALBANY	NY	NASSAU CO. UST
12208	1004566145	110011485507	THE ALBANY ACADEMY	89 ACADEMY ROAD		ALBANY	NY	FTTS
12208	1007267918		ALBANY ACADEMY	89 ACADEMY ROAD		ALBANY	NY	FINDS
12208	S109059191		SAGE COLLEGE OF ALBANY ACADEMY R	ACADEMY RD @ NEW SCOTLAND AVE (14		ALBANY	NY	FTTS
12208	S109059190		SAGE COLLEGE OF ALBANY ACADEMY R	ACADEMY RD @ NEW SCOTLAND AVE (14		ALBANY	NY	FTTS
12208	U001845867	4-484105	ALBANY ACADEMY	ACADEMY RD.		ALBANY	NY	SPILLS
12208	1010000416		ALBANY ACADEMY	ACADEMY ST	**	ALBANY	NY	SPILLS
12208	U004154662		ALBANY WESLEYAN CHURCH	168 SOUTH ALLEN ST		ALBANY	NY	HIST UST, NASSAU CO. UST
12208	1016312799	110019092667	GUIDETTI FACILITY	187 S ALLEN ST		ALBANY	NY	FTTS
12208	S105996158	0203152	OLSIEWSKI RES ARTHUR AVE	28 ARTHUR AVE		ALBANY	NY	NASSAU CO. UST
12208	S102158585	9411490	BEAUDET PROPERTY 2ND AVE	183 2ND AVE		ALBANY	NY	FINDS
12208	1000446697	110004453047	NYSDOT	787 BRG OVER COLONIE ST		ALBANY	NY	LTANKS
12208	S106720917	0409581	HAIGHT RES BROOKMAN AVE	7 BROOKMAN AVE		DELMAR	NY	SPILLS
12208	1016252832	110008071834	NYSDOT BIN 1060310	BUCKINGHAM DR OVER RTE 85		ALBANY	NY	FTTS
12208	1004758258	NYD986990141	NYD986990141	BUCKINGHAM DR OVER RTE 85	**	ALBANY	NY	FINDS
12208	S106967668	0501391	NIMO IMPACTER CLARA BARTON DR (@ F	CLARA BARTON DR @ HACKETT BLVD		ALBANY	NY	RCRA-NonGen
12208	S107409630	0507747	NIMO TRANSFORMER	COLATOSTI PL	**	ALBANY	NY	SPILLS
12208	U000382191	4-054445	SAINT CATHERINE OF SIENA	40 COLLINS PLACE		ALBANY	NY	SPILLS
12208	1000554956	NYD986974483	NYSDOT BIN 1092882	I-787 COLONIE ST NB		ALBANY	NY	NASSAU CO. UST
12208	1016252507	110008068063	NYSDOT BIN 1092882	I-787 COLONIE ST NB		ALBANY	NY	NY MANIFEST, RCRA-NonGen
12208	U003242000	4-600540	CHRISTIAN BROTHERS ACADEMY	1 DELASALLE RD		ALBANY	NY	FINDS
12208	S106736329	0410478	FIRE DEPT DELAWARE	360 DELAWARE AVE		ALBANY	NY	HIST UST, NASSAU CO.
12208	1016254907	110008097273	ALBANY PUBLIC SCHOOLS - SUNSHINE S	DELAWARE & MORTON AVES		ALBANY	NY	UST, LTANKS
								SPILLS
								FINDS

# EDR ZIP Code Scan Report

ZIP	EDR-ID	Facility ID	Name	Address	Map/Dir/Dist	City	State	Databases
12208	1001125009	NYR000034132	ALBANY PUBLIC SCHOOLS - SUNSHINE S	DELAWARE & MORTON AVES		ALBANY	NY	RCRA-NonGen
12208	1016255998	110008110418	NYSDOT BIN1092432	I-90 EB OVER I-787		ALBANY	NY	FINDS
12208	1016255995	110008110383	NYSDOT - REGION ONE BIN#: 1092421	I-90 EB RAMP TO I-787 NB		ALBANY	NY	FINDS
12208	S106702568	0405425	SHELDON RES EUCLID AVE	24 EUCLID AVE		ALBANY	NY	SPILLS
12208	1007757714	110019201246	GANSEVOORT ST BOAT BLDG & LAUNCH	GANSEVOORT STREET		ALBANY	NY	FINDS
12208	S110611425		MUCCI RES GROVE AVE	80 GROVE AVE		ALBANY	NY	SPILLS
12208	U001846074	4-600240	AMERICAN RED CROSS-BLOOD SERVICE	HACKETT BLVD. AT CLARA BARTON DRIVE		ALBANY	NY	NASSAU CO. UST
12208	1006810578	NYR000113894	ALBANY MEDICAL CENTER	25 HACKETT BLVD		ALBANY	NY	NY MANIFEST, RCRA-CESQG
12208	U004079457	4-442550	ALBANY MEDICAL CENTER	25 HACKETT BLVD		ALBANY	NY	NASSAU CO. AST, NASSAU CO. UST
12208	S109826245		ALBANY MEDICAL CTR HOSPITAL HACKE	25 HACKETT BLVD @ SAMARITAN RD		ALBANY	NY	SPILLS
12208	U000383459	4-442550	SOUTH CLINICAL CAMPUS	25 HACKETT BLVD.		ALBANY	NY	HIST UST
12208	U003107288	4-600424	ST. MARGARET'S CENTER FOR CHILDREI	27 HACKETT BLVD		ALBANY	NY	HIST UST, NASSAU CO. UST
12208	1017377428	110061519897	ST PETERS NURSING & REHABILITATION	301 HACKETT BLVD		ALBANY	NY	FINDS
12208	1006380680		DCG DEVELOPMENT CO - CRESTWOOD 1	HACKETT BLVD & PICOTE DRIVE		ALBANY	NY	FTTS
12208	1016303871	110013321592	DCG DEVELOPMENT CO - CRESTWOOD 1	HACKETT BLVD & PICOTE DRIVE		ALBANY	NY	FINDS
12208	S107787408	0600626	WOODED AREA DRUM HARRIS AVE	55 HARRIS AVE DRUM		ALBANY	NY	SPILLS
12208	U004082030	4-023221	ALBANY STRATTON V.A. MED CTR	113 HOLLAND AVE		ALBANY	NY	NASSAU CO. UST
12208	1000214287	NY9360010236	VETERANS ADMINISTRATION HOSPITAL	113 HOLLAND AVE		ALBANY	NY	NY MANIFEST, RCRAInfo-SQG
12208	U003075946	4-023221	ALBANY STRATTON V.A. MED CTR	113 HOLLAND AVE		ALBANY	NY	NASSAU CO. AST
12208	1011583885		U S VETERANS ADMINISTRATION HOSPIT	113 HOLLAND AVE		ALBANY	NY	ICIS
12208	1006333303		V. A., DEPARTMENT OF	113 HOLLAND AVENUE		ALBANY	NY	MLTS
12208	S102156460	9211698	ALBANY COLLEGE OF PHARMACY HOLLA	25 HOLLAND AVE		ALBANY	NY	SPILLS
12208	S107787800	0601162	NIMO TRANSFORMER HOLLAND AVE	34 HOLLAND AVE		ALBANY	NY	SPILLS
12208	1000994457	NYD986932895	NYSDOT REGION ONE	84 HOLLAND AVE		ALBANY	NY	RCRA-NonGen
12208	1000994459	NYD986937118	NYSDOT REGION ONE	84 HOLLAND AVE		ALBANY	NY	NY MANIFEST, RCRA-NonGen
12208	S117562926		NYSDOT	84 HOLLAND AVE		ALBANY	NY	NY MANIFEST
12208	S117562927		NYSDOT	84 HOLLAND AVE		ALBANY	NY	NY MANIFEST
12208	1009519046		NEW YORK STATE EXCUTIVE DEPT	84 HOLLAND AVE		ALBANY	NY	FTTS
12208	1007112211	NYD986932887	NYSDOT REGION ONE	84 HOLLAND AVE		ALBANY	NY	RCRA-NonGen
12208	1007288810		OFFICE OF GENERAL SERVICES, ALBANY	84 HOLLAND AVE		ALBANY	NY	FTTS
12208	1000446696	NYD986904084	NYSDOT	84 HOLLAND AVE		ALBANY	NY	NY MANIFEST, RCRA-NonGen
12208	1016068437	110009242710	NEW YORK STATE OFFICE OF GENERAL	84 HOLLAND AVENUE		ALBANY	NY	FINDS
12208	1016107745	110001564566	NYSDOT REGION ONE	84 HOLLAND AVENUE		ALBANY	NY	FINDS
12208	S109155821		NATIONAL GRID	17 HOLLYWOOD AVE		ALBANY	NY	NY MANIFEST
12208	1001968797	NYR000079681	NYSDOT BIN1092432	90 I90EB OVER I787	**	ALBANY	NY	NY MANIFEST, RCRAInfo-LQG
12208	S106737733	0410804	LINDSEY RES KEELER DR	51 KEELER DR		ALBANY	NY	SPILLS
12208	S105995526	0200070	PISTILLI RES KEELER DR	70 KEELER DR		ALBANY	NY	LTANKS
12208	S109413592		BERGAN RES 9 KEELER DR	9 KEELER DR		ALBANY	NY	SPILLS
12208	1010492127	110032648213	KNOX STREET APARTMENTS	135-158 KNOX ST		ALBANY	NY	FINDS
12208	1010566512	NYR000151605	KNOX STREET APARTMENTS	135-158 KNOX ST		ALBANY	NY	RCRAInfo-SQG
12208	1007787020	110019495018	BUCKINGHAM MEWS	KRUMKILL RD AT FRIEBEL RD		ALBANY	NY	FINDS
12208	1005644409	110010604676	UNIVERSITY HEIGHTS COMMONS	1 DE LA SALLE RD		ALBANY	NY	ICIS, FINDS
12208	1014926997	NYR000187872	CVS #0413	1026 MADISON AVE		ALBANY	NY	NY MANIFEST, RCRAInfo-LQG
12208	1016039516	110044830412	CVS PHARMACY #0413	1026 MADISON AVENUE		ALBANY	NY	FINDS
12208	1007754357	110019167569	GETTY SERVICE STATION	1066 MADISON AVENUE		ALBANY	NY	FINDS
12208	1000553133	110004468308	MADISON AUTOMOTIVE SERVICE CENTE	1075 MADISON AVE		ALBANY	NY	NY MANIFEST, RCRA-CESQG, FINDS
12208	S118141348		DUNBROOK HOLDING (MOBIL) MADISON	442 MADISON AVE @ LARK		ALBANY	NY	SPILLS
12208	U004149450		APARTMENT BUILDING	762 MADISON AVE		ALBANY	NY	NASSAU CO. UST
12208	1000311304	NYD041720954	TOWNE CLEANERS	781 MADISON AVE		ALBANY	NY	NY MANIFEST, RCRA-NonGen
12208	1016095487	110004354412	TOWNE CLEANERS	781 MADISON AVE		ALBANY	NY	FINDS
12208	S106437215	4-0101-00338	TOWNE CLEANERS	781 MADISON AVE.		ALBANY	NY	DRYCLEANERS
12208	1000209574	110004394414	JOSEPH CUSTOM TAILORS	795 MADISON AVE		ALBANY	NY	NY MANIFEST, RCRA-NonGen, FINDS
12208	1009234870		ST VINCENT DEPAUL CHURCH	900 MADISON AVE		ALBANY	NY	NY MANIFEST
12208	U001845482	0001810	ST VINCENT DE PAUL PARISH OFFI	994 MADISON AVE		ALBANY	NY	HIST UST, SPILLS, NASSAU CO. UST
12208	1007776206	110019386591	MOBIL SERVICE STATION #08-765	MADISON AVENUE AND LARK STREET		ALBANY	NY	FINDS
12208	S108765437	0704763	MULLER RES S. MAIN AVE	338 S. MAIN AVE		ALBANY	NY	SPILLS
12208	1004757441	110004457891	MERCY HIGH SCHOOL	310 S MANNING BLVD		ALBANY	NY	NY MANIFEST, RCRA-NonGen, FINDS
12208	U000382348	4-086223	CENTER FOR THE DISABLED	314 SOUTH MANNING BLVD		ALBANY	NY	NASSAU CO. UST
12208	1000127607	110000807896	ST. PETER'S HOSPITAL	315 SO. MANNING BLVD		ALBANY	NY	SPILLS, NASSAU CO. AST, NY MANIFEST, ICIS, FINDS, RCRAInfo-LQG
12208	U004064440	4-016934	ST. PETER'S HOSPITAL	315 SO. MANNING BLVD		ALBANY	NY	NASSAU CO. UST
12208	S117852254		ST PETER'S HOSPITAL	315 SOUTH MANNING BLVD		ALBANY	NY	SPILLS
12208	U003107281	4-600418	PARK ROW APARTMENTS	601 MERCER AVE		ALBANY	NY	HIST UST, NASSAU CO. UST

# EDR ZIP Code Scan Report

ZIP	EDR-ID	Facility ID	Name	Address	Map/Dir/Dist	City	State	Databases
12208	S107489076	0509541	STEVENS FARM MILL RD	5 MILL RD		ALBANY	NY	SPILLS
12208	A100360465		TNT LANDSCAPING EXCAVATING & BLAC	117 MORRIS RD		ALBANY	NY	NASSAU CO. AST
12208	1018158862	NYP000972224	NIAGARA MOHAWK A NATIONAL GRID CC	390 MYRTLE AVE		ALBANY	NY	RCRA-NonGen
12208	S118462610		NIAGARA MOHAWK A NATIONAL GRID CC	390 MYRTLE AVE		ALBANY	NY	NY MANIFEST
12208	U003200636	4-600511	ALBANY AUTO & TRUCK REPAIR	650 MYRTLE AVE		ALBANY	NY	HIST UST, NASSAU CO. UST
12208	S100493622	9203002	ALBANY WHEELCHAIR GARAGE MYRTLE	650 MYRTLE AVE (@ ONTARIO)		ALBANY	NY	LTANKS
12208	S102158750	9502695	ALBANY AMBULETTE SERVICE INC	650 MYRTLE AVENUE		ALBANY	NY	SPILLS, NY MANIFEST
12208	1007129117	110015757206	EURO STYLE CONSTRUCTION CO.	718 MYRTLE AVE.		ALBANY	NY	FINDS
12208	1001968799	NYR000079707	NYSDOT BIN1092442	787 I787 NB RAMP OVER I90WB	**	ALBANY	NY	NY MANIFEST, RCRAInfo-LQG
12208	1000153862	110004395823	ALBANY COLLEGE OF PHARMACY	106 NEW SCOTLAND AVE		ALBANY	NY	HIST UST, NY MANIFEST, RCRA-CESQG, FINDS, NASSAU CO. UST
12208	1001197367	110004534184	NYS DEPT CORRECTIONAL SERVICES	1134 NEW SCOTLAND RD		ALBANY	NY	NY MANIFEST, RCRA-CESQG, FINDS
12208	U003076247	4-420123	NYS DOCCS TRAINING ACADEMY	1134 NEW SCOTLAND RD		ALBANY	NY	NASSAU CO. AST
12208	1016004901	110054093128	NYS DOCCS TRAINING ACADEMY	1134 NEW SCOTLAND RD		ALBANY	NY	FINDS
12208	U004063817	4-420123	NYS DOCCS TRAINING ACADEMY	1134 NEW SCOTLAND RD		ALBANY	NY	NASSAU CO. UST
12208	1011904566	110037212708	NORMANSKILL FISHING ACCESS SITE	1185 NEW SCOTLAND RD		ALBANY	NY	FINDS
12208	U004063811	4-387908	NYS DEPT OF HEALTH-DAVID AXELROD II	120 NEW SCOTLAND AVE		ALBANY	NY	NASSAU CO. UST
12208	U003076194	4-387908	NYS DEPT OF HEALTH-DAVID AXELROD II	120 NEW SCOTLAND AVE		ALBANY	NY	NASSAU CO. AST
12208	1000138767	NYD148615263	NYSDOH	120 NEW SCOTLAND AVENUE		ALBANY	NY	NY MANIFEST, RCRAInfo-SQG
12208	S102242289	9513913	NEW SCOTLAND AVE. (WADSWORTH LAE	120 NEW SCOTLAND AVENUE		ALBANY	NY	SPILLS, INST CONTROL, ENG CONTROLS, SHWS
12208	S104509745	9912749	NYS ARMORY NEW SCOTLAND AVE	130 NEW SCOTLAND AVE ARMORY		ALBANY	NY	SPILLS, LTANKS
12208	A100296338	4-601058	THE SAGE COLLEGES	140 NEW SCOTLAND AVE		ALBANY	NY	NASSAU CO. AST
12208	U004080973	4-601058	THE SAGE COLLEGES	140 NEW SCOTLAND AVE		ALBANY	NY	NASSAU CO. UST
12208	1006810405	110014359005	CENTER FOR MEDICAL SCIENCE	150 NEW SCOTLAND AVE		ALBANY	NY	NASSAU CO. AST, NY MANIFEST, RCRA-CESQG, FINDS
12208	1006931271	NYR000117556	NYSDOH - WADSWORTH CENTER - CMS	150 NEW SCOTLAND AVE - ROOM 5114		ALBANY	NY	RCRA-NonGen
12208	1007087263	110015667982	NYSDOH - WADSWORTH CENTER - CMS	150 NEW SCOTLAND AVE - ROOM 5114		ALBANY	NY	FINDS
12208	1007571235	NYR000128140	NIAGARA MOHAWK POWER CORPORATIO	152 NEW SCOTLAND S RD		NEW SCOTLAND	NY	NY MANIFEST, RCRA-CESQG
12208	1007843169	110020119566	NIAGARA MOHAWK A NATIONAL GRID CC	152 NEW SCOTLAND S RD		NEW SCOTLAND	NY	FINDS
12208	1016008672	110055064264	CVS PHARMACY #0134	16 NEW SCOTLAND AVE		ALBANY	NY	FINDS
12208	1014399908	NYR000179986	CVS PHARMACY #0134	16 NEW SCOTLAND AVE.		ALBANY	NY	NY MANIFEST, RCRAInfo-LQG
12208	S110247588		PAUL'S CLEANERS	23(21) NEW SCOTLAND AVE		ALBANY	NY	DRYCLEANERS
12208	1000553132	110004468291	MOBIL OIL CORP SS HYB	247 NEW SCOTLAND AVE		ALBANY	NY	RCRA-NonGen, FINDS
12208	S103037256	0200577	KEYVAN MART NEW SCOTLAND AVE	247 NEW SCOTLAND AVE		ALBANY	NY	SPILLS, LTANKS
12208	1000232138	110004397625	KING QUEEN CLEANERS	273 NEW SCOTLAND AVE		ALBANY	NY	NY MANIFEST, RCRA-NonGen, FINDS
12208	1007128280		LONGLEY JONES - NEW SCOTLAND GARI	305 NEW SCOTLAND AVE		ALBANY	NY	FTTS
12208	U001846032	4-600158	NEW SCOTLAND GARDENS APARTMENTS	305 NEW SCOTLAND AVE		ALBANY	NY	HIST UST, SPILLS, NASSAU CO. UST
12208	U003398096	4-162787	SCHOOL NO 19	369 NEW SCOTLAND AVENUE		ALBANY	NY	HIST AST
12208	U004048242	4-162787	SCHOOL NO 19	369 NEW SCOTLAND AVENUE		ALBANY	NY	NASSAU CO. AST
12208	1000153855	110000807468	ALBANY MEDICAL CENTER HOSPITAL (AM	43 NEW SCOTLAND AVE AMC		ALBANY	NY	SPILLS, NASSAU CO. AST, NY MANIFEST, RCRA-NonGen, FINDS, SWF/LF, LTANKS
12208	U004061848	4-424242	ALBANY MEDICAL CENTER	43 NEW SCOTLAND AVENUE		ALBANY	NY	NASSAU CO. UST
12208	1000153852	NYD020662169	ALBANY MEDICAL CNETER	43 NEW SCOTLAND AVNEUE		ALBANY	NY	NY MANIFEST, RCRAInfo-LQG
12208	U003076160	4-142859	ST TERESA OF AVILA CHURCH	435 NEW SCOTLAND AVE		ALBANY	NY	HIST UST, SPILLS, NASSAU CO. AST, NASSAU CO. UST, LTANKS
12208	S109059192		ALBANY FIRE STATION #11 NEW SCOTLA	441 NEW SCOTLAND AVE		ALBANY	NY	SPILLS
12208	1016122456	110038041678	ALBANY MEDICAL COLLEGE	47 NEW SCOTLAND AVE		ALBANY	NY	FINDS
12208	1011974791		ALBANY MEDICAL COLLEGE	47 NEW SCOTLAND AVE		ALBANY	NY	
12208	1016008674	110055064282	CVS PHARMACY #0744	613 NEW SCOTLAND AVE		ALBANY	NY	FINDS
12208	1014399949	NYR000180398	CVS PHARMACY #0744	615 NEW SCOTLAND AVE		ALBANY	NY	NY MANIFEST, RCRAInfo-LQG
12208	1004755795	110004316927	LOMBARDOS AUTO CENTER	7 NEW SCOTLAND AVE		ALBANY	NY	RCRA-NonGen, FINDS
12208	U001845697	4-435775	LOMBARDO'S AUTOMOTIVE CENTER	7 NEW SCOTLAND AVE.		ALBANY	NY	HIST UST, NASSAU CO. UST
12208	1000245224	110004362261	MARIA COLLEGE	700 NEW SCOTLAND AVE		ALBANY	NY	NY MANIFEST, RCRA-NonGen, FINDS
12208	1000264168	NYD980549935	CAPITAL DISTRICT PSYCHIATRIC CENTE	75 NEW SCOTLAND AVE		ALBANY	NY	NY MANIFEST, RCRA-CESQG
12208	1009519573		NYS OFFICE MENTAL HEALTH/BRONX PS	75 NEW SCOTLAND AVE		ALBANY	NY	FTTS
12208	1010002157		CENTRAL NY PSYCHIATRIC CENTER	75 NEW SCOTLAND AVE		ALBANY	NY	FTTS
12208	U004062213	4-424250	CAPITAL DISTRICT PSYCHIATRIC CT	75 NEW SCOTLAND AVENUE		ALBANY	NY	NASSAU CO. UST
12208	A100293468	4-424250	CAPITAL DISTRICT PSYCHIATRIC CT	75 NEW SCOTLAND AVENUE		ALBANY	NY	NASSAU CO. AST
12208	1010001926		CAPITAL DISTRICT PSYCHIATRIC CENTE	75 NEW SCOTLAND AVE		ALBANY	NY	FTTS
12208	1016296929	110011757063	NYS CAPITAL DISTRICT PSYCHIATRIC CE	75 NEW SCOTLAND AVENUE		ALBANY	NY	ICIS, FINDS
12208	1007112345	NYN008012866	ALBANY LAW SCHOOL	80 NEW SCOTLAND AVE		ALBANY	NY	RCRA-NonGen



# EDR ZIP Code Scan Report

ZIP	EDR-ID	Facility ID	Name	Address	Map/Dir/Dist	City	State	Databases
12208	1007125224	110015702195	ALBANY LAW SCHOOL	80 NEW SCOTLAND AVE		ALBANY	NY	FINDS
12208	U000381956	4-016985	MINI CHOPPER #64	821 NEW SCOTLAND AVE		ALBANY	NY	HIST UST, NASSAU CO.
12208	S100493480	0310252	GETTY #58879 NEW SCOTLAND	821 NEW SCOTLAND AVE		ALBANY	NY	AST, NASSAU CO. UST
12208	U003418693	4-600606	BOOPSIES	850 NEW SCOTLAND AVE		ALBANY	NY	SPILLS
								HIST UST, NASSAU CO.
								UST
12208	1014808905	110040726202	RESERVE AT WHITEHALL POINTE	882 NEW SCOTLAND AVE		ALBANY	NY	FINDS
12208	1000100255	NYD981482763	UNITED STATES MILITARY OMS #19	NEW SCOTLAND AVE		ALBANY	NY	NY MANIFEST, RCRA-NonGen
12208	1016217954	110006881794	NYS OMS #19	NEW SCOTLAND AVE		ALBANY	NY	FINDS
12208	1016246995	110007983931	NYSDOT BIN 1032660	NEW SCOTLAND AVE OVER		ALBANY	NY	FINDS
12208	1000871858	NY0000100982	NYSDOT	NEW SCOTLAND AVE OVER		ALBANY	NY	NY MANIFEST, RCRA-NonGen
12208	S106970477	0505718	SZYDLOWSKI RES NORMANSIDE	37 NORMANSIDE DR NORMANSKILL CREI		ALBANY	NY	SPILLS
12208	1007747047	110019094291	SZYDLOWSKI PROPERTY	37 NORMANSKILL DRIVE		ALBANY	NY	FINDS
12208	1016680505	110004457052	NYS THRUWAY AUTH BRIDGE - MP 144.31	NYS THRUWAY MP144.31	**	ALBANY	NY	FINDS
12208	1016331507	110019787462	ALBANY MUNICIPAL GOLF COURSE	65 O'NEIL ROAD		ALBANY	NY	FINDS
12208	U004062217	4-433306	CAPITAL HILLS AT ALBANY	65 O'NEIL ROAD		ALBANY	NY	NASSAU CO. UST
12208	U000383355	4-433306	CAPITAL HILLS AT ALBANY	65 O'NEIL ROAD		ALBANY	NY	HIST UST, NASSAU CO.
								AST
12208	S107789509	0602220	CAPITAL HILLS GOLF COURSE	65 ONEIL RD		ALBANY	NY	LTANKS
12208	U003178705	4-600498	FIRST ASSEMBLY OF GOD	404 PARTRIDGE ST		ALBANY	NY	HIST UST, SPILLS, NASSAU
								CO. UST
12208	S113915221		GOLDFARB PINEWOOD AVE	66 PINEWOOD AVE		ALBANY	NY	SPILLS
12208	1016256000	110008110436	NYSDOT - REGION ONE BIN#: 1092442	I-787 RAMP TO I-90 WB		ALBANY	NY	FINDS
12208	1016252506	110008068054	NYSDOT BIN 109288C	LG RAMP TO I-787 NB		ALBANY	NY	FINDS
12208	1000554955	NYD986974475	NYSDOT	LG RAMP TO I-787 NB		ALBANY	NY	NY MANIFEST, RCRA-NonGen
12208	1007793749	110019562515	CRESCENT BRIDGE	US RTE 9 OVER MOHAWK RIVER		LATHAM/CRESCENT	NY	FINDS
12208	1016255999	110008110427	NYSDOT - REGION ONE BIN# 1092441	I-787 SB RAMP TO I-90 EB		ALBANY	NY	FINDS
12208	1001968798	NYR000079699	NYSDOT - REGION 1	I-787 SB RAMP TO I-90 EB	**	ALBANY	NY	NY MANIFEST, RCRAInfo-LQG
12208	U004048661	4-600870	VAN VORST PROPERTY	183 SECOND AVE		ALBANY	NY	NASSAU CO. UST
12208	S109371108		STATE OFFICE CAMPUS BLDG 18 (BTWN	STATE OFFICE CAMPUS (1220 WASHINGT		ALBANY	NY	SPILLS
12208	1007820271	110019828310	NYS OFFICE OF MENTAL HEALTH MS4 ST	STATEWIDE	**	ALBANY	NY	FINDS
12208	1016254676	110008094329	NYS DMV PRINT SHOP	SWAN ST BLDG EXTENDS FROM		ALBANY	NY	FINDS
12208	1004759817	NYR000022111	NYS DMV PRINT SHOP	SWAN ST BLDG EXTENDS FROM	**	ALBANY	NY	NY MANIFEST, RCRA-NonGen
12208	1000457969	NYD986932606	NYS THRUWAY AUTH - BIN 5513580	THRUWAY BRG MP 144.31		ALBANY	NY	NY MANIFEST, RCRAInfo-LQG
12208	S118954035		NYSDOT	TOWN OF FT EDWARD RTE 197	**	ALBANY	NY	NY MANIFEST
12208	S111711055		NYSDOH - DAVID AXELROD INSTITUTE	WADSWORTH CENTER; NYS DEPARTMEN		ALBANY	NY	SWF/LF
12208	1000871268	110004308008	ALBANY COUNTY MENTAL HEALTH AC	543 WARREN ST		ALBANY	NY	RCRA-NonGen, FINDS
12208	1016255997	110008110409	NYSDOT BIN1092431	I-90 WB OVER I-787		ALBANY	NY	FINDS
12208	1001968796	NYR000079673	NYSDOT	I-90 WB OVER I-787	**	ALBANY	NY	NY MANIFEST, RCRAInfo-LQG
12208	S107488521	0509918	DEGENER RES WHITEHALL RD	371 WHITEHALL RD		ALBANY	NY	SPILLS
12208	U001846035	4-600165	LEA ABERMAN	97 WINNIE ST.		ALBANY	NY	HIST UST, NASSAU CO.
								UST
12208	S108059365	0603293	BOYER RES WOODLAWN AVE	287 WOODLAWN AVE		ALBANY	NY	SPILLS
12210	S107787998	0601444	NIMO TRUCK RT 155 NAT GRID	RT 155 POLE #149	**	LATHAM	NY	SPILLS
12210	1007281104		HIGHLANDER ASSOCIATES-FENIMORE PI	C/O 269 CLINTON AVE	**	ALBANY	NY	FTTS
12210	S107488706	0510193	VACANT LOTS N. SWAN ST	40 & 42 N. SWAN ST		ALBANY	NY	SPILLS
12210	1004758259	NYD986990158	NYSDOT - BIN 1092509	RTE 9 RAMP TO I-90 EB	**	ALBANY	NY	NY MANIFEST, RCRA-NonGen
12210	1016252833	110008071843	NYSDOT BIN 1092509	RTE 9 RAMP TO I-90 EB		ALBANY	NY	FINDS
12210	1000340463	NYD137967394	ARBOR HILL SCHOOL	1 ARBOR DR		ALBANY	NY	NY MANIFEST, RCRAInfo-SQG
12210	S108296558	0610130	FRANKLIN TOWERS BROADWAY	414 BROADWAY		ALBANY	NY	SPILLS
12210	S106697729	0404558	ESTATE CENTRAL AVE	11 CENTRAL AVE		ALBANY	NY	SPILLS
12210	1010325319	NYP000958579	VAULT CENTRAL AV CLEANOUT	470 CENTRAL AVE		ALBANY	NY	NY MANIFEST, RCRA-NonGen
12210	S109063522		FINN RES	24 CHERRY ST		ALBANY	NY	SPILLS
12210	1001229417	110004546484	AFFORDABLE ALTERATIONS PARKER	146 CLINTON AVE		ALBANY	NY	NY MANIFEST, RCRA-NonGen,
								FINDS
12210	U003398093	4-162698	STREET ACADMEY	165 CLINTON AVENUE		ALBANY	NY	NASSAU CO. AST, HIST
								AST
12210	1014399786	NYR000178756	TAILORAMA CLEANERS	180 CLINTON AVE		ALBANY	NY	NY MANIFEST, RCRAInfo-SQG
12210	1016125854	110028281393	TAILORAMA CLEANER	180 CLINTON AVE		ALBANY	NY	FINDS
12210	S110248081		TAILORAMA CLEANERS	180 CLINTON AVE		ALBANY	NY	DRYCLEANERS
12210	S109207121		22 CLINTON AVE	22 CLINTON AVE		ALBANY	NY	SPILLS
12210	1017370833	110060374107	236 CLINTON AVENUE	236 CLINTON AVENUE		ALBANY	NY	FINDS
12210	1016679546		236 CLINTON AVENUE	236 CLINTON AVENUE	55, South, 1/4 - 1/2	ALBANY	NY	US BROWNFIELDS
12210	1007281102		HIGHLANDER ASSOC.- CLINTON AVE APT	269 CLINTON AVE		ALBANY	NY	FTTS
12210	1012235567		HENRY JOHNSON BOULVARD - 333 CLINT	333 CLINTON AVENUE	46, South, 1/4 - 1/2	ALBANY	NY	US BROWNFIELDS
12210	1016352666	110039555941	HENRY JOHNSON BOULVARD - 333 CLINT	333 CLINTON AVENUE		ALBANY	NY	FINDS
12210	S107488677	0510147	NIMO TRUCK CLINTON AVE	334 CLINTON AVE		ALBANY	NY	SPILLS
12210	1012236581		HENRY JOHNSON BLVD - 335 CLINTON A	335 CLINTON AVENUE	K, South, 1/4 - 1/2	ALBANY	NY	US BROWNFIELDS
12210	1016352102	110039545383	HENRY JOHNSON BLVD - 335 CLINTON A	335 CLINTON AVENUE		ALBANY	NY	FINDS
12210	1016352104	110039545409	HENRY JOHNSON BLVD - 337 CLINTON A	337 CLINTON AVENUE		ALBANY	NY	FINDS
12210	1012236111		HENRY JOHNSON BLVD - 337 CLINTON A	337 CLINTON AVENUE	K, South, 1/4 - 1/2	ALBANY	NY	US BROWNFIELDS

# EDR ZIP Code Scan Report

ZIP	EDR-ID	Facility ID	Name	Address	Map/Dir/Dist	City	State	Databases
12210	1016352128	110039545686	HENRY JOHNSON BLVD - 339 CLINTON A	339 CLINTON AVENUE	K, South, 1/4 - 1/2	ALBANY	NY	FINDS
12210	1012237470		HENRY JOHNSON BLVD - 339 CLINTON A	339 CLINTON AVENUE		ALBANY	NY	US BROWNFIELDS
12210	1007281103		HIGHLANDER ASSOCIATES-BOWLIN PRO	C/O CLINTON AVE APTS, 269 CLINTON AV	**	ALBANY	NY	FTTS
12210	S106704141		HENRY JOHNSON BOULEVARD PROPERT	CLINTON AVE, HENRY JOHNSON BLVD AT	**	ALBANY	NY	INST CONTROL, ERP
12210	U001845056	4-075531	ROBERT WHALEN HOMES	305 COLONIE STREET		ALBANY	NY	NASSAU CO. UST
12210	1016352669	110039555978	ARBOR HILL GATEWAY/334 COLONIE STR	334 COLONIE STREET		ALBANY	NY	FINDS
12210	1012235613		ARBOR HILL GATEWAY/334 COLONIE STR	334 COLONIE STREET	E, East, 1/8 - 1/4	ALBANY	NY	US BROWNFIELDS
12210	U003242006	4-600550	TASC	87 COLUMBIA ST		ALBANY	NY	HIST UST, NASSAU CO. UST
12210	U001845977	4-600033	FIRST PRESBYTERIAN CHURCH	CORNER STATE & WILLETT STREETS		ALBANY	NY	HIST UST, NASSAU CO. UST
12210	1006533336	110001564496	STORK DIAPER SERVICE	14 DELAWARE AVE		ALBANY	NY	FINDS
12210	U004045917	4-601087	ALBANY SENIOR CENTER	25 DELAWARE AVE		ALBANY	NY	NASSAU CO. UST
12210	U000381958	4-017019	PRICE CHOPPER GAS #73	26 DELAWARE AVE		ALBANY	NY	NASSAU CO. UST
12210	1000554283	110004474710	DELAWARE SERVICE	26 DELAWARE AVE		ALBANY	NY	NY MANIFEST, RCRA-NonGen, FINDS
12210	2011970650			DELAWARE AVENUE	**	ALBANY	NY	ERNS
12210	S107408934	0507208	NIMO TRANSFORMER	33 DOORSTONE DR		LATHAM	NY	SPILLS
12210	U002034471	4-600270	ALBANY INST. OF HISTORY & ART	19 DOVE STREET		ALBANY	NY	NASSAU CO. UST
12210	S109828573		VERIZON TRUCK S. DOVE ST	24 S. DOVE ST		ALBANY	NY	SPILLS
12210	S107656866	0513214	VACANT WAREHOUSE ELK ST	197 ELK ST		ALBANY	NY	SPILLS
12210	S109583009		GARAGE ELK ST DRUMS	355 ELK ST		ALBANY	NY	SPILLS
12210	U003200637	4-600512	WEST BRADFORD CORP.	55 ELK ST		ALBANY	NY	HIST UST, NASSAU CO. UST
12210	S106970906	0505678	NIMO EMPIRE STATE PLAZA	EMPIRE STATE PLAZA		ALBANY	NY	SPILLS
12210	S104788520	0005918	EMPIRE STATE PLAZA BLDG 1	EMPIRE STATE PLAZA BLDG 1		ALBANY	NY	SPILLS
12210	S102156461	9211803	EMPIRE STATE PLAZA P3S DRUMS	EMPIRE STATE PLAZA P3S		ALBANY	NY	SPILLS
12210	S107408243	0506024	EMPIRE STATE PLAZA	EMPIRE STATE PLAZA TOWER		ALBANY	NY	SPILLS
12210	S106385021	0400594	CALANDRINO RES	406 HAMILTON ST		ALBANY	NY	SPILLS
12210	1007742338	110019047093	NATIONAL SEMICONDUCTOR	HEMLOCK ST		COLONIE	NY	FINDS
12210	1016352106	110039545427	124 HENRY JOHNSON BLVD	124 HENRY JOHNSON BLVD	K, South, 1/4 - 1/2	ALBANY	NY	US BROWNFIELDS, FINDS
12210	1016352107	110039545436	126 HENRY JOHNSON BLVD	126 HENRY JOHNSON BLVD	K, South, 1/4 - 1/2	ALBANY	NY	US BROWNFIELDS, FINDS
12210	1016352109	110039545454	128 HENRY JOHNSON BLVD	128 HENRY JOHNSON BLVD	J, South, 1/4 - 1/2	ALBANY	NY	US BROWNFIELDS, FINDS
12210	1016352111	110039545472	130 HENRY JOHNSON BLVD	130 HENRY JOHNSON BLVD	J, South, 1/4 - 1/2	ALBANY	NY	US BROWNFIELDS, FINDS
12210	1016352113	110039545490	132 HENRY JOHNSON BLVD	132 HENRY JOHNSON BLVD	J, South, 1/4 - 1/2	ALBANY	NY	US BROWNFIELDS, FINDS
12210	1016352115	110039545515	138 HENRY JOHNSON BLVD	138 HENRY JOHNSON BLVD	H, South, 1/4 - 1/2	ALBANY	NY	US BROWNFIELDS, FINDS
12210	1016352117	110039545542	146 HENRY JOHNSON BLVD	146 HENRY JOHNSON BLVD	H, South, 1/8 - 1/4	ALBANY	NY	US BROWNFIELDS, FINDS
12210	1016352119	110039545560	148 HENRY JOHNSON BLVD	148 HENRY JOHNSON BLVD	G, South, 1/8 - 1/4	ALBANY	NY	US BROWNFIELDS, FINDS
12210	1016352120	110039545579	150 HENRY JOHNSON BLVD	150 HENRY JOHNSON BLVD	F, South, 1/8 - 1/4	ALBANY	NY	US BROWNFIELDS, FINDS
12210	1000912409	110004319210	FAMILY DOLLAR STORE 5656	201 HENRY JOHNSON BLVD	C, SE, 1/8 - 1/4	ALBANY	NY	NY MANIFEST, RCRA-CESQG, FINDS
12210	U001845643	4-429414	STEWARTS SHOPS #267	204 HENRY JOHNSON BLVD	20, SE, 1/8 - 1/4	ALBANY	NY	NASSAU CO. UST
12210	1016142878	110055418668	ALBANY METAL FABRICATION	67 HENRY JOHNSON BLVD		ALBANY	NY	RCRA-CESQG, FINDS
12210	S113492635		ARBOR HILL/WEST HILL BRANCH SITE	HENRY JOHNSON BLVD, 1ST ST. AND 2ND	F, South, 1/8 - 1/4	ALBANY	NY	ERP
12210	S106971755	0501507	JONES PROPERTY HOWARD ST INST FOR	48 HOWARD ST		ALBANY	NY	SPILLS
12210	1000241953	110004341775	FASHION CARE CLEANERS	278 HUDSON AVE		ALBANY	NY	NY MANIFEST, RCRA-NonGen, FINDS
12210	S110246586		FASHION CLEANERS(4-3824-00074)	278 HUDSON AVE.		ALBANY	NY	DRYCLEANERS
12210	A100362347		CAPITOL TECH AUTO REPAIR	169 JEFFERSON ST		ALBANY	NY	NASSAU CO. AST
12210	A100362348		HURKS TRANSMISSION & AUTO REPAIR	183 JEFFERSON ST		ALBANY	NY	NASSAU CO. AST
12210	S109374451		PINE HILLS TAXI CAB LARK ST	137 LARK ST		ALBANY	NY	SPILLS
12210	U001844800	4-011959	PINE HILLS TAXI	137 LARK ST		ALBANY	NY	HIST UST
12210	A100292972	4-011959	ADVANTAGE TRANSIT GROUP, INC.	137 LARK STREET		ALBANY	NY	NASSAU CO. AST
12210	U004079198	4-011959	ADVANTAGE TRANSIT GROUP, INC.	137 LARK STREET		ALBANY	NY	NASSAU CO. UST
12210	1006380072		ALBANY HOUSING AUTHORITY - CAPITAL	200 LARK DRIVE		ALBANY	NY	FTTS
12210	S108299209	0610933	SMITH RES LARK ST	224 LARK ST		ALBANY	NY	LTANKS
12210	1007817882		DANS CUSTOM CLEANERS	284 B LARK STREET		ALBANY	NY	DRYCLEANERS
12210	1016117816	110019804372	DANS CUSTOM CLEANERS	284B LARK ST		ALBANY	NY	FINDS
12210	1018277391	NYP000972497	NIAGARA MOHAWK A NATIONAL GRID CC	351 LARK ST		ALBANY	NY	RCRA-NonGen
12210	S118563230		NIAGARA MOHAWK A NATIONAL GRID CC	351 LARK ST		ALBANY	NY	NY MANIFEST
12210	S109059222		ARBOR HILL COMM CTR N. LARK ST	45 N. LARK ST		ALBANY	NY	SPILLS
12210	U004079295	4-601145	ARBOR HILL COMMUNITY CENTER	45 N. LARK ST		ALBANY	NY	NASSAU CO. UST
12210	A100300942	4-601145	ARBOR HILL COMMUNITY CENTER	45 N. LARK ST		ALBANY	NY	NASSAU CO. AST
12210	1007745628	110019080064	WHITNEY M YOUNG HEALTH CENTER	LARK DR	**	ALBANY	NY	FINDS
12210	1015746552	NYP000968255	NIAGARA MOHAWK POWER CORP	LARK ST & WASHINGTON ST		ALBANY	NY	NY MANIFEST, RCRA-NonGen
12210	1016007794	110045410364	NIAGARA MOHAWK POWER CORP	LARK ST & WASHINGTON ST		ALBANY	NY	FINDS
12210	1012236577		ARBOR HILL GATEWAY - 301 LIVINGSTON	301 LIVINGSTON AVENUE	10, SE, 1/8 - 1/4	ALBANY	NY	US BROWNFIELDS
12210	1016352100	110039545365	ARBOR HILL GATEWAY - 301 LIVINGSTON	301 LIVINGSTON AVENUE		ALBANY	NY	FINDS
12210	S108467517	0604014	DUNBROOK MOBIL MADISON @ LARK	442 MADISON AVE @ LARK ST		ALBANY	NY	SPILLS, LTANKS
12210	S109205590		VACANT COMMERCIAL PROP. MADISON /	688 MADISON AVE		ALBANY	NY	SPILLS
12210	1016303879	110013321734	HIGHLANDER ASSOC.- WILLIAMSON PRO	MANNING ST & WINTROP AVE	**	ALBANY	NY	FINDS

# EDR ZIP Code Scan Report

ZIP	EDR-ID	Facility ID	Name	Address	Map/Dir/Dist	City	State	Databases
12210	1006380694		HIGHLANDER ASSOC.- WILLIAMSON PRO	MANNING ST & WINTROP AVE	**	ALBANY	NY	FTTS
12210	S105998282		LONG OIL MARTIN LUTHER DR	MARTIN LUTHER DRIVE		ALBANY	NY	LTANKS
12210	1007371410	0211913	INFINITY OF LATHAM	860 NEW LOUDON RD RTE 9		LATHAM	NY	NY MANIFEST, RCRA-CESQG
12210	1016352098	110039545347	ARBOR HILL GATEWAY - 215 NORTHERN	215 NORTHERN BOULEVARD	D, ESE, 1/8 - 1/4	ALBANY	NY	US BROWNFIELDS, FINDS
12210	1016352096	110039545329	ARBOR HILL GATEWAY - 219 NORTHERN	219 NORTHERN BOULEVARD	E, ESE, 1/8 - 1/4	ALBANY	NY	US BROWNFIELDS, FINDS
12210	1012236359		ARBOR HILL GATEWAY - 221 NORTHERN	221 NORTHERN BOULEVARD	D, ESE, 1/8 - 1/4	ALBANY	NY	US BROWNFIELDS
12210	1016352094	110039545301	ARBOR HILL GATEWAY - 221 NORTHERN	221 NORTHERN BOULEVARD		ALBANY	NY	FINDS
12210	A100293082	4-087319	ARBOR HILL GATEWAY PROPERTIES	225 NORTHERN BLVD	D, ESE, 1/8 - 1/4	ALBANY	NY	NASSAU CO. AST
12210	U004079123	4-087319	ARBOR HILL GATEWAY PROPERTIES	225 NORTHERN BLVD	D, ESE, 1/8 - 1/4	ALBANY	NY	NASSAU CO. UST
12210	1010168251	110030467509	LIVINGSTON MIDDLE SCHOOL	315 NORTHERN BLVD		ALBANY	NY	FINDS
12210	1001124964	NYR000033480	PHILLIP LIVINGSTON SCHOOL FORMER	315 NORTHERN BLVD		ALBANY	NY	NY MANIFEST, RCRAInfo-LQG
12210	U001845412	4-162663	LIVINGSTON MIDDLE STREET	315 NORTHERN BOULEVARD		ALBANY	NY	HIST UST, NASSAU CO.
								UST
12210	1010046193	110028213378	ACSD - PHILIP LIVINGSTON MAGNET ACA	315 NORTHERN BOULEVARD		ALBANY	NY	FINDS
12210	1016253016	110008073896	NYSDOT BIN 1092560	NORTHERN BLVD OVER I-90 & RR		ALBANY	NY	FINDS
12210	1000693589	NYD986996437	NYSDOT BIN 1092560	NORTHERN BLVD OVER I-90 & RR		ALBANY	NY	NY MANIFEST, RCRA-NonGen
12210	1012310850	110055279345	AIRBORNE EXPRESS - ALB	292 OLD WOLF ROAD		LATHAM	NY	FINDS
12210	S103571662	9712376	NYS DIV MILITARY ARMORY GUARD OLD	330 OLD NISKAYUNA RD		LATHAM	NY	SPILLS, LTANKS
12210	1016330855	110019760686	J PARIS & SON INC	405 OLD LOUDON RD		LATHAM	NY	FINDS
12210	1016679552		293 ORANGE STREET	293 ORANGE STREET	L, South, 1/4 - 1/2	ALBANY	NY	US BROWNFIELDS
12210	1017370835	110060374125	293 ORANGE STREET	293 ORANGE STREET		ALBANY	NY	FINDS
12210	1016679553		295 ORANGE STREET	295 ORANGE STREET	L, South, 1/4 - 1/2	ALBANY	NY	US BROWNFIELDS
12210	1017370836	110060374134	295 ORANGE STREET	295 ORANGE STREET		ALBANY	NY	FINDS
12210	1000552562	NYD986949618	REFUSE DISPOSAL FACILITY	ORANGE ST & N HAWK ST		ALBANY	NY	RCRA-NonGen
12210	1016251857	110008050401	REFUSE DISPOSAL FACILITY	ORANGE ST & N HAWK ST		ALBANY	NY	FINDS
12210	U000382304	4-075485	IDA YARBROUGH HOMES	270 N PEARL STREET		ALBANY	NY	NASSAU CO. UST
12210	1004570010	110001564414	ALBANY PUBLIC SCHOOL 20	570 N PEARL ST		ALBANY	NY	FINDS
12210	S117937330		COUNTY WASTE SSR FACILITY	866-877 SOUTH PEARL ST		ALBANY	NY	SPDES
12210	1014813569	110043478340	COUNTY WASTE SSR FACILITY	866-877 SOUTH PEARL ST		ALBANY	NY	FINDS
12210	1001482896	NYR000069336	NYSDOT BIN 109298D	PEARL ST RAMP TO I787 &	**	ALBANY	NY	RCRA-NonGen
12210	1016255755	110008107529	NYSDOT BIN 109298D	PEARL ST RAMP TO I787 &		ALBANY	NY	FINDS
12210	S107787664	0600977	CP RAIL KENWOOD YARD PORT TANKCAI	PORT KENWOOD YARD CP RAIL TRACK 6		ALBANY	NY	SPILLS
12210	1016440050	110055950797	54 2ND STREET	54 SECOND STREET		ALBANY	NY	US BROWNFIELDS, FINDS
12210	A100382549		CAPITAL DISTRICT MEDICAL TRANSPORT	236 SHERIDAN AVE		ALBANY	NY	NASSAU CO. AST
12210	U004199024		CAPITAL DISTRICT MEDICAL TRANSPORT	236 SHERIDAN AVE		ALBANY	NY	NASSAU CO. UST
12210	1000137062	4-395722	BELL ATLANTIC	236 SHERIDAN AVE		ALBANY	NY	HIST UST, HIST AST
12210	U000382639	4-133728	MAIDEN LANE AUTO PARK	25 SHERIDAN AVE		ALBANY	NY	HIST UST, NASSAU CO.
								UST
12210	1016679550		283 SHERIDAN AVENUE	283 SHERIDAN AVENUE	50, SSW, 1/4 - 1/2	ALBANY	NY	US BROWNFIELDS
12210	1017370834	110060374116	283 SHERIDAN AVENUE	283 SHERIDAN AVENUE		ALBANY	NY	FINDS
12210	1004759861	110004524818	ALBANY METAL PRODUCTS	312 SHERIDAN AVE		ALBANY	NY	NY MANIFEST, RCRA-NonGen,
								FINDS
12210	1007742066	110019044354	WM BOYD PRINTING CO	49 SHERIDAN AVE		ALBANY	NY	FINDS
12210	U004114978	4-601181	WILLIAM BOYD PRINTING COMPAN, INC	49 SHERIDAN AVENUE		ALBANY	NY	NASSAU CO. UST
12210	U001844935	0009649	RDF-SHERIDAN STEAM GEN FACILTY	79 SHERIDAN AVE		ALBANY	NY	HIST UST, NASSAU CO.
								AST
12210	1000912563	NY0000873216	NYS OGS SHERIDAN STEAM PLANT	79 SHERIDAN AVE		ALBANY	NY	ICIS, RCRA-NonGen
12210	S102242252	4010100122	NYS OGS SHERIDAN STEAM PLANT	79 SHERIDAN AVE		ALBANY	NY	CBS
12210	U004080633	4-050156	RDF-SHERIDAN STEAM GEN FACILTY	79 SHERIDAN AVE		ALBANY	NY	NASSAU CO. UST
12210	S102637775	4-000023	SHERIDAN STEAM PLANT	79 SHERIDAN AVE.		ALBANY	NY	CBS AST
12210	1000553913	NYD986963486	BOYD PRINTING	49 SHERRIDIN AVE		ALBANY	NY	NY MANIFEST, RCRA-NonGen
12210	S107488618	0510064	NIMO TRANSFORMER SPRAGUE PL	SPRAGUE PL WASHINGTON @ WESTERN		ALBANY	NY	SPILLS
12210	S106469449	0402136	SPRING ST PK LOT OIL	19 SPRING ST		ALBANY	NY	SPILLS
12210	S116714879		ALBANY AUTO PARTS	222 SPRUCE STREET	56, SSW, 1/4 - 1/2	ALBANY	NY	SWF/LF
12210	1016144481	110055471010	ACADEMY LOFTS	56 2ND ST		ALBANY	NY	NY MANIFEST, RCRA-NonGen,
								FINDS
12210	1006876067	110014409997	RETAIL COUNCIL OF NYS	285 STATE STREET		ALBANY	NY	ICIS, FINDS
12210	1010414490		JUDY ROSEN REAL ESTATE	352 STATE ST		ALBANY	NY	FTTS
12210	1010349957	110030906777	JUDY ROSEN REAL ESTATE	352 STATE STREET		ALBANY	NY	FINDS
12210	1016352126	110039545668	HENRY JOHNSON BLVD - 210 2ND STREE	210 2ND STREET		ALBANY	NY	FINDS
12210	1012237167		HENRY JOHNSON BLVD - 210 2ND STREE	210 2ND STREET	G, South, 1/8 - 1/4	ALBANY	NY	US BROWNFIELDS
12210	1016352125	110039545640	HENRY JOHNSON BLVD - 212 2ND STREE	212 2ND STREET		ALBANY	NY	FINDS
12210	1012237714		HENRY JOHNSON BLVD - 212 2ND STREE	212 2ND STREET	G, South, 1/8 - 1/4	ALBANY	NY	US BROWNFIELDS
12210	1016352124	110039545622	HENRY JOHNSON BLVD - 214 2ND STREE	214 2ND STREET	G, South, 1/8 - 1/4	ALBANY	NY	US BROWNFIELDS, FINDS
12210	1016352122	110039545604	HENRY JOHNSON BLVD - 216 2ND STREE	216 2ND STREET	F, South, 1/8 - 1/4	ALBANY	NY	US BROWNFIELDS, FINDS
12210	S109414737		VACANT SCHOOL BLDG N. SWAN	56 N. SWAN ST		ALBANY	NY	SPILLS
12210	U001844839	4-020133	CATHEDRAL OF ALL SAINTS	62 SOUTH SWAN ST.		ALBANY	NY	HIST UST, NASSAU CO.
								UST
12210	1010499691	110031432983	ALFRED E SMITH BUILDING	88 S SWAN ST		ALBANY	NY	FINDS
12210	1010328607	NYR000144030	ALFRED E SMITH BUILDING NYS OGS	88 S SWAN ST		ALBANY	NY	NY MANIFEST, RCRA-NonGen
12210	1006810198	NYN008012163	ONYX ENVIRONMENTAL SERVICES	10 TERMINAL DR		LATHAM	NY	RCRA-NonGen

# EDR ZIP Code Scan Report

ZIP	EDR-ID	Facility ID	Name	Address	Map/Dir/Dist	City	State	Databases
12210	1017389241	110062876268	STATE POLICE TROOP G HEADQUARTER	670 TROY-SCHENECTADY RD (ST RTE 7)		LATHAM	NY	FINDS
12210	U003200644	4-600520	111 WASHINGTON AVE LLC	111 WASHINGTON AVE		ALBANY	NY	HIST UST, NASSAU CO.
12210	1000791803	110004504162	ALBANY INSTITUTE OF HISTORY & ART	125 WASHINGTON AVE		ALBANY	NY	UST HIST UST, NY MANIFEST, RCRA-NonGen, FINDS, NASSAU CO. UST, LTANKS
12210	1000990418	110004513045	C S E A	143 WASHINGTON AVE		ALBANY	NY	NY MANIFEST, RCRA-CESQG, FINDS
12210	U003076200	4-391816	ALBANY BASKETBALL & SPORTS WASHIN	195 WASHINGTON AVE		ALBANY	NY	SPILLS, HIST AST
12210	U004079622	4-391816	ALBANY BASKETBALL & SPORTS CORP	195 WASHINGTON AVE		ALBANY	NY	NASSAU CO. UST
12210	S106737694	0410661	FIRE DEPT WASHINGTON AVE	324 WASHINGTON AVE		ALBANY	NY	LTANKS
12210	1014819879	110041645743	NIAGARA MOHAWK	99 WASHINGTON AVE		ALBANY	NY	FINDS
12210	1014395251	110004566522	NIAGARA MOHAWK	99 WASHINGTON AVE		ALBANY	NY	NY MANIFEST, FINDS, RCRAInfo-LQG
12210	S102960837	8602415	MOBIL WOLF COAL WATER ST	116 WATER ST		ALBANY	NY	SPILLS, NY MANIFEST
12210	A100359448		LAWTONS AUTOMOTIVE	90 WATERVLIET AVE		ALBANY	NY	NASSAU CO. AST
12210	1016316307	110019223758	SOMERFORD PLACE	662 WATERVLIET-SHAKER RD		LATHAM	NY	FINDS
12210	1018159071	NYR000221499	WASHINGTON PARK	35 WILLET ST		ALBANY	NY	RCRAInfo-LQG
12210	U004048521	4-600013	THE WILLETT APARTMENTS	84 WILLET ST		ALBANY	NY	NASSAU CO. UST
12210	U003398200	4-600013	THE WILLETT APARTMENTS	84 WILLET ST.		ALBANY	NY	HIST AST
12210	S106471748	0402065	WILLET APARTMENTS	88 WILLET ST		ALBANY	NY	SPILLS, LTANKS
12210	A100416543		FIRST CABOT CORP	74 WILLET ST		ALBANY	NY	NASSAU CO. AST
12211	1017805060	110064083851	ALBANY COUNTY AIRPORT		**	ALBANY	NY	FINDS
12211	1016397886	110055317269	BURTON MEADOWS	26 & 100 BACON LN	**	LOUDONVILLE	NY	FINDS
12211	984444418			I 787 AT INTERSECTION OF	**	COLONIE	NY	ERNS
12211	U004082033	4-029734	NEW YORK STATE POLICE TROOP G	RT 9		LOUDONVILLE	NY	NASSAU CO. UST
12211	U003075961	4-029734	NEW YORK STATE POLICE TROOP G	RT 9		LOUDONVILLE	NY	NASSAU CO. AST
12211	1000306763	110012569069	SIENA COLLEGE	RTE 9		LOUDONVILLE	NY	CBS UST, SPILLS, NASSAU CO. AST, NY MANIFEST, CBS, FINDS, RCRAInfo-LQG, LTANKS
12211	1000552261	NYD986946572	NYS - POLICE TROOP G	RTE 9 TROOP G HEADQUARTERS	**	LOUDONVILLE	NY	NY MANIFEST, RCRA-NonGen
12211	U002170621	4-600322	WESTGATE SHOPPING CENTER	909 - 911 CENTRAL AVENUE		ALBANY	NY	HIST UST, NASSAU CO. UST
12211	U003076173	4-162469	MAIN BROTHERS OIL CO INC	10 WEST ALBANY DRIVE		ALBANY	NY	HIST UST, HIST AST
12211	1016396379	110055302033	LOUDONVILLE ADULT HOME -MEMORY C	298 ALBANY SHAKER RD		LOUDONVILLE	NY	FINDS
12211	S107522166	0512089	SMITH RES ALBANY SHAKER	374 ALBANY SHAKER RD		LOUDONVILLE	NY	SPILLS
12211	S110138916		LOUDON SQUARE ALBANY SHAKER RD	399 ALBANY SHAKER RD		COLONIE	NY	SPILLS
12211	1004758268	110004484898	VALVOLINE INSTANT OIL CHANGE	402 ALBANY SHAKER RD		LOUDONVILLE	NY	NY MANIFEST, RCRA-NonGen, FINDS
12211	U003080432	4-000271	VALVOLINE INSTANT OIL CHANGE	402 ALBANY SHAKER RD.		LOUDONVILLE	NY	CBS AST, CBS
12211	U004064920	4-600399	VALVOLINE INSTANT OIL CHANGE	402 ALBANY SHAKER ROAD		LOUDONVILLE	NY	NASSAU CO. AST, NASSAU CO. UST
12211	1010414369		ALBANY SHAKER REAL ESTATE	403 ALBANY SHAKER RD		LOUDONVILLE	NY	FTTS
12211	1016993196	110030896957	ALBANY SHAKER REAL ESTATE	403 ALBANY SHAKER ROAD		LOUDONVILLE	NJ	FINDS
12211	U003066028	4-142018	STEWARTS SHOPS #263	406 ALBANY SHAKER ROAD		LOUDONVILLE	NY	NASSAU CO. UST
12211	U000382178	4-052426	JAMES H MALOY INC	421 ALBANY SHAKER RD		LOUDONVILLE	NY	NASSAU CO. AST, NASSAU CO. UST, LTANKS
12211	1001493722	NYU005001623	JAMES H MALOY INC	421 ALBANY SHAKER RD		LOUDONVILLE	NY	RCRA-NonGen
12211	1016126149	110038446063	STENA DRY CLEANERS	451 ALBANY SHAKER RD		LOUDONVILLE	NY	FINDS
12211	1012087064		STENA DRY CLEANERS	451 ALBANY SHAKER RD		LOUDONVILLE	NY	
12211	1014927141	NYR000189316	RITE AID #10695	463 ALBANY SHAKER RD		LOUDONVILLE	NY	NY MANIFEST, RCRA-CESQG
12211	1016044332	110044919979	RITE AID #10695	463 ALBANY SHAKER RD		LOUDONVILLE	NY	FINDS
12211	1001233104	110006449566	LOUDENVILLE HAVEN L P	463 ALBANY SHAKER RD		COLONIE	NY	NY MANIFEST, RCRA-NonGen, FINDS
12211	1000552608	110004465481	G & G SERVICE CENTER	465 ALBANY SHAKER RD		LOUDONVILLE	NY	SPILLS, NY MANIFEST, RCRA-NonGen, FINDS
12211	A100301086	4-143596	WALGREENS	465 ALBANY SHAKER ROAD		LOUDONVILLE	NY	NASSAU CO. AST
12211	U004080807	4-143596	WALGREENS	465 ALBANY SHAKER ROAD		LOUDONVILLE	NY	NASSAU CO. UST
12211	S118636245		KIMBERLY SQUARE ALBANY SHAKER RD	471 ALBANY SHAKER RD		LOUDONVILLE	NY	SPILLS
12211	1010010499		TECH VALLEY HOMES REAL ESTATE	475 ALBANY SHAKER RD		ALBANY	NY	FTTS
12211	1010033702	110028215875	TECH VALLEY HOMES REAL ESTATE	475 ALBANY SHAKER ROAD		ALBANY	NY	FINDS
12211	1007790010	110019525030	LOUDON WEST SUBDIVISION	491 ALBANY SHAKER RD		COLONIE	NY	FINDS
12211	1010008955		REALTY USA.COM	498 ALBANY SHAKER RD		LOUDONVILLE	NY	FTTS
12211	1010030716	110028212672	REALTY USA.COM	498 ALBANY SHAKER ROAD		LOUDONVILLE	NY	FINDS
12211	1010007985		OLDE SCHOOL HOUSE REALTY	513 ALBANY SHAKER RD		ALBANY	NY	FTTS
12211	1010031003	110028215893	OLDE SCHOOL HOUSE REALTY	513 ALBANY SHAKER ROAD		ALBANY	NY	FINDS
12211	U004180326		SHAKER RD LOUDONVILLE FIRE DEPT	550 ALBANY SHAKER RD		LOUDONVILLE	NY	NASSAU CO. UST
12211	1000268859	110004356660	SHAKER ROAD LOUDONVILLE FIRE DEPT	550 ALBANY SHAKER RD		LOUDONVILLE	NY	RCRA-NonGen, FINDS
12211	S107788684	0602390	NIMO TRANSFORMER SHAKER RD	557 ALBANY SHAKER RD POLE 166		LOUDONVILLE	NY	SPILLS
12211	1016317964	110019285593	CONSTANTINE CONSTRUCTION	564 ALBANY SHAKER RD		LOUDONVILLE	NY	FINDS

# EDR ZIP Code Scan Report

ZIP	EDR-ID	Facility ID	Name	Address	Map/Dir/Dist	City	State	Databases
12211	S113492678		CONSTANTINE CONSTRUCTION & FARM I	566 ALBANY SHAKER ROAD		LOUDONVILLE	NY	SWF/LF
12211	1000264173	110004446724	CAPITAL NEWSPAPERS	645 ALBANY SHAKER RD		ALBANY	NY	NY MANIFEST, RCRAInfo-SQG, FINDS, LTANKS
12211	U000382451	4-088196	J J NAUGHTER INC	654 ALBANY SHAKER RD		LOUDONVILLE	NY	NASSAU CO. UST
12211	1004757354	110004455606	SUNOCO INC	656 ALBANY SHAKER RD		ALBANY	NY	NY MANIFEST, RCRA-NonGen, FINDS
12211	1007371442	NYR000125146	ALBANY AIRPORT SHAKER RD DELTA	737 ALBANY SHAKER RD		COLONIE	NY	SPILLS, NY MANIFEST, RCRAInfo-SQG
12211	S106442365		ALBANY INTERNATIONAL AIRPORT	737 ALBANY SHAKER RD		ALBANY	NY	SPDES
12211	1016068645	110006525732	ALBANY INTERNATIONAL AIRPORT	737 ALBANY SHAKER ROAD		ALBANY	NY	ICIS, FINDS
12211	1006810123	110014357542	ALBANY COUNTY NURSING HOME	780 ALBANY SHAKER RD		ALBANY	NY	RCRA-NonGen, FINDS
12211	1014816921	110042151328	BRITISH AMERICAN PLAZA	798 ALBANY SHAKER RD		COLONIE	NY	FINDS
12211	1001485636	NYR000070540	ANN LEE NURSING HOME	820 ALBANY SHAKER RD		ALBANY	NY	NY MANIFEST, RCRA-NonGen
12211	1016111636	110001588096	ALBANY CO NURSING HOME	820 ALBANY SHAKER ROAD		ALBANY	NY	FINDS
12211	1001090409	110004524113	ALBANY COUNTY CORRECTIONAL	840 ALBANY SHAKER RD		ALBANY	NY	NY MANIFEST, RCRA-NonGen, FINDS
12211	U002260033	4-600362	ALBANY COUNTY CORRECTIONAL FACILI	840 ALBANY SHAKER RD		ALBANY	NY	HIST UST, NASSAU CO. AST, NASSAU CO. UST
12211	1016235952	110007769361	AMERICAN EAGLE AIRLINES	ALBANY AIRPORT ACCESS RD		ALBANY	NY	FINDS
12211	S118708079		BUSINESS EXPRESS AIRLINES	ALBANY AIRPORT ACCESS RD	**	ALBANY	NY	NY MANIFEST
12211	1000552326	NYD986947232	AMERICAN EAGLE AIRLINES	ALBANY AIRPORT ACCESS RD		ALBANY	NY	RCRA-NonGen
12211	1016217962	110006881936	FAA VORTAC	ALBANY COUNTY AIRPORT	**	ALBANY	NY	FINDS
12211	S116714989		AIRCRAFT SERVICES INTERNATIONAL GF	ALBANY COUNTY AIRPORT		ALBANY	NY	
12211	1016250478	110008033261	DELTA AIR LINES INC - ALBANY	ALBANY COUNTY AIRPORT	**	ALBANY	NY	FINDS
12211	1000260954	NYD986974384	U S AIR GROUP INCORPORATED	ALBANY COUNTY AIRPORT		ALBANY	NY	NY MANIFEST, RCRA-NonGen
12211	1016250310	110008031414	USAIR	ALBANY COUNTY AIRPORT	**	ALBANY	NY	FINDS
12211	U003076316	4-435511	SIGNATURE FLIGHT SUPPORT	ALBANY COUNTY AIRPORT		COLONIE	NY	HIST UST, HIST AST
12211	U001845176	4-121096	US AIR FUEL FACILITY	ALBANY COUNTY AIRPORT		ALBANY	NY	NASSAU CO. UST
12211	1016253184	110008075894	CONTINENTAL EXPRESS	ALBANY COUNTY AIRPORT		ALBANY	NY	FINDS
12211	1004758465	NYD987004058	CONTINENTAL EXPRESS	ALBANY COUNTY AIRPORT	**	ALBANY	NY	NY MANIFEST, RCRA-NonGen
12211	1000708511	NYD982742595	USAIR	ALBANY COUNTY AIRPORT		ALBANY	NY	RCRA-NonGen
12211	1000446698	NYD986910099	FAA VORTAC	ALBANY COUNTY AIRPORT		ALBANY	NY	NY MANIFEST, RCRA-CESQG
12211	U000383056	4-388092	FAA ALB-ATCT	ALBANY COUNTY AIRPORT		ALBANY	NY	HIST UST, NASSAU CO. UST
12211	1000394710	NYD982795353	DELTA AIR LINES INC - ALBANY	ALBANY COUNTY AIRPORT		ALBANY	NY	RCRA-NonGen
12211	1000195387	NYD982728842	SIGNATURE FLIGHT SUPPORT	ALBANY COUNTY ARPRT		ALBANY	NY	SPILLS, NY MANIFEST, RCRA-CESQG, LTANKS
12211	1016250224	110008030264	SIGNATURE FLIGHT SUPPORT	ALBANY COUNTY ARPRT	**	ALBANY	NY	FINDS
12211	S107786072	4-600808	US AIRPORTS FLIGHT SUPPORT	ALBANY INTERNATIONAL AIRPORT		ALBANY	NY	HIST AST
12211	A100382584		US AIRPORTS FLIGHT SUPPORT	ALBANY INTERNATIONAL AIRPORT		ALBANY	NY	NASSAU CO. AST
12211	1001119362	NYR000026492	ALLEGHENY AIRLINES INC	ALBANY SHAKER RD ALBANY COUNTY		ALBANY	NY	RCRA-NonGen
12211	1016254785	110008095630	ALLEGHENY AIRLINES INC	ALBANY SHAKER RD ALBANY COUNTY		ALBANY	NY	FINDS
12211	1010033522	110019344725	MOBIL SERVICE STATION #08-K8C	482 ALBANY-SHAKER RD		LOUDONVILLE	NY	FINDS
12211	S108160809		MOBIL S/S 08-K8C	482 ALBANY-SHAKER ROAD		LOUDONVILLE	NY	SPDES
12211	U003031102	0102375	SUNOCO #0363-3021	656 ALBANY-SHAKER RD		ALBANY	NY	SPILLS, NASSAU CO. UST
12211	1011844213	NYR000159020	CAPE AIR MAINTENANCE DEPT	741 ALBANY-SHAKER RD		ALBANY	NY	RCRA-CESQG
12211	1011923193	110037435656	CAPE AIR MAINTENANCE DEPT	741 ALBANY-SHAKER RD		ALBANY	NY	FINDS
12211	S102641480	4-000152	SHAKER RIDGE COUNTRY CLUB, INC	802 ALBANY-SHAKER ROAD		LOUDONVILLE	NY	CBS UST, CBS
12211	1009232355		CARMEN TRUCKING	1 ANDERSON DRIVE-PO BOX 11-530		ALBANY	NY	NY MANIFEST
12211	S106869226	0500881	LANGHAM RES BRIARWOOD RD	18 BRIARWOOD RD		LOUDONVILLE	NY	SPILLS
12211	1007747530	110019099125	DONBROOK PARK SECTION 2	COLLEEN DR		COLONIE	NY	FINDS
12211	1016316591	110019234005	CRISAFULLI OFFICE BUILDING	614 COLUMBIA STREET		LATHAM	NY	FINDS
12211	1008404485	NYR000134825	HONEYWELL BUILDING SOLUTIONS	10 CORPORATE WOODS DRIVE		ALBANY	NY	NY MANIFEST, RCRAInfo-SQG
12211	1010030612	110028211879	PLATFORM REALTY GROUP	14 CORPORATE WOODS BLVD.		ALBANY	NY	FINDS
12211	1010008510		PLATFORM REALTY GROUP	14 CORPORATE WOODS BLVD		ALBANY	NY	FTTS
12211	U003076268	4-424218	KEY SERVICES CORPORATION	17 CORPORATE WOODS BLVD		ALBANY	NY	NASSAU CO. AST
12211	1010689842	110033162690	KEYBANK	17 CORPORATE WOODS BLVD		ALBANY	NY	FINDS
12211	U004063291	4-424218	KEY SERVICES CORPORATION	17 CORPORATE WOODS BLVD		ALBANY	NY	NASSAU CO. UST
12211	1010566719	NYR000153668	KEYBANK	17 CORPORATE WOODS BLVD		ALBANY	NY	NY MANIFEST, RCRA-CESQG
12211	1007154251	110016693256	BETHLEHEM TOWN CENTER	20 CORPORATE BLVD.		ALBANY	NY	FINDS
12211	1006802933		DAWN HOMES MANAGEMENT	20 CORPORATE WOODS BLVD		ALBANY	NY	FTTS
12211	1012085128	110038433763	MOMENTIVE PERFORMANCE MATERIALS	22 CORPORATE WOODS BOULEVARD		ALBANY	NY	FINDS
12211	1007818790	110019813479	7 SOUTHWOODS BLVD	CORPORATE WOODS		COLONIE	NY	FINDS
12211	1000871861	NY0000101014	NYSDOT	CORPORATE WOODS BLVD OVER		ALBANY	NY	NY MANIFEST, RCRA-NonGen
12211	1016246998		NYSDOT BIN 1092579	CORPORATE WOODS BLVD OVER		ALBANY	NY	FINDS
12211	U003398111	4-388440	COLONIE (DPW) SUB-STATION	COUNTY ROUTE #151		COLONIE	NY	NASSAU CO. AST, HIST
12211	S108298627	0608121	HANS RES CRUMITIE	40 CRUMITIE		LOUDONVILLE	NY	LTANKS
12211	1016316858	110019243629	UNITED PARCEL SERVICE	GATEWAY 1229A	**	ALBANY	NY	FINDS
12211	S118088289		CON EDISON	871 HART ST		BROOKLYN	NY	NY MANIFEST
12211	S109582007		NAT GRID TRANSFORMER HAWTHORNE I	22 HAWTHORNE CT POLE # 1		LOUDONVILLE	NY	SPILLS

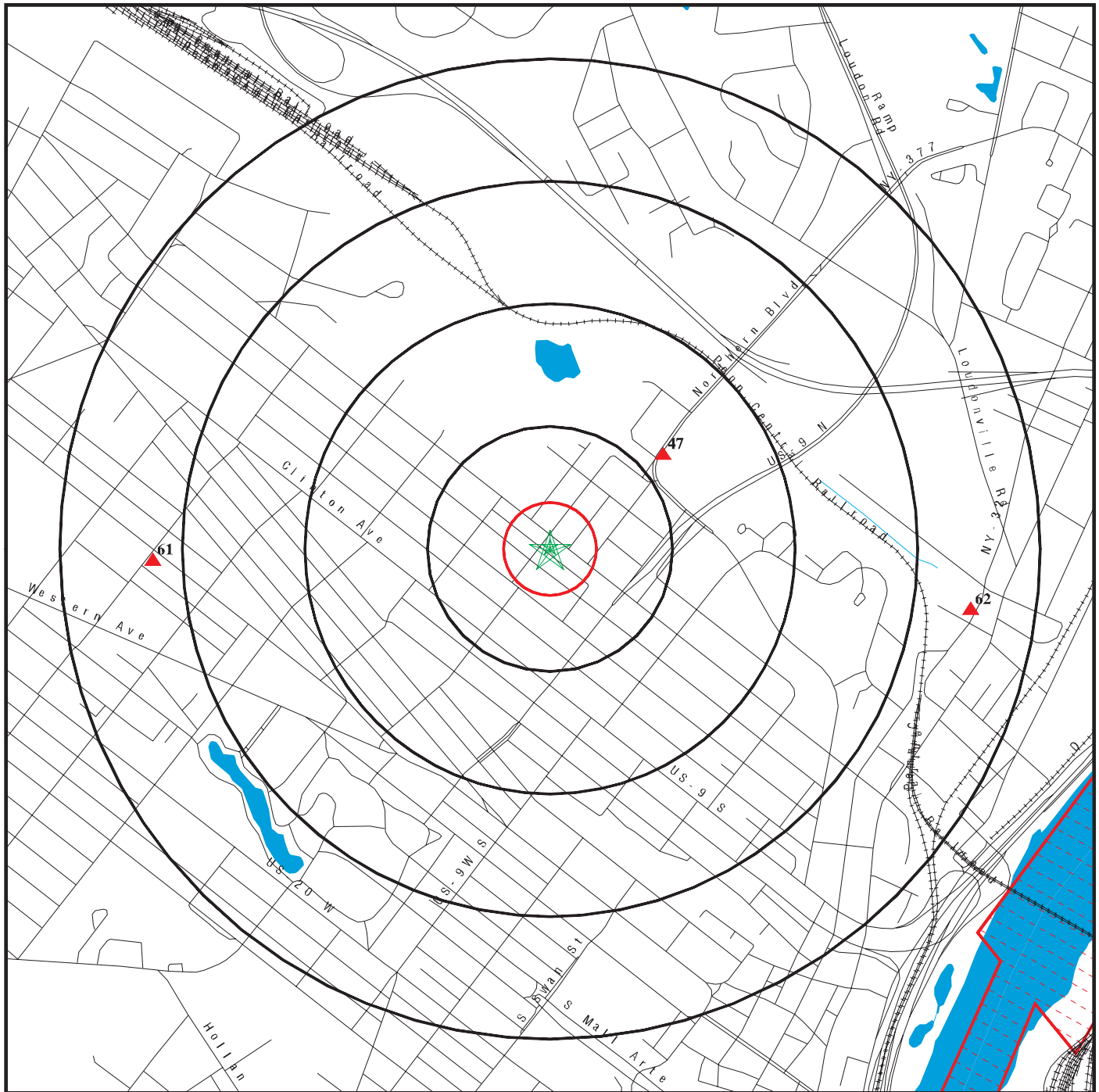
# EDR ZIP Code Scan Report

ZIP	EDR-ID	Facility ID	Name	Address	Map/Dir/Dist	City	State	Databases
12211	1007758404	110019208150	EAST HILLS SUBDIVISION	EAST HILLS BLVD	**	COLONIE	NY	FINDS
12211	1010566472	NYR000151209	ECLIPSE AVIATION - ALBANY SERVICE CE	22 JETWAY DR		ALBANY	NY	RCRA-CESQG
12211	1010505992	110032653581	ECLIPSE AVIATION - ALBANY SERVICE CE	22 JETWAY DR		ALBANY	NY	FINDS
12211	S106737977	04111765	SMITH RES JOY DR	34 JOY DR		LOUDONVILLE	NY	SPILLS
12211	1014919805	NYR000185934	HEPACO REACT LLC	42-B KELLY RD		LATHAM	NY	RCRA-NonGen
12211	1014904674	110044285957	HEPACO REACT LLC	42-B KELLY RD		LATHAM	NY	FINDS
12211	S109205024		JORAL CARTING INC.	157 KENT AVE.		BROOKLYN	NY	SPILLS, SWF/LF
12211	2012020230			652 KENT AVE.		BROOKLYN	NY	ERNS
12211	1005644279	110010787728	COUNTRY VILLAGE APARTMENTS	2 LOCUST LANE		LOUDONVILLE	NY	ICIS, FINDS
12211	1010010722		TL METZGER & ASSOCIATES	428 LOUDEN RD		ALBANY	NY	FTTS
12211	1010162058	110030472281	TL METZGER AND ASSOCIATES	428 LOUDEN ROAD		ALBANY	NY	FINDS
12211	S107408710	0506842	CUMBERLAND FARMS RT 9 @ BOGHT RD	1093 LOUDON RD RT 9 @ BOGHT RD		COLONIE	NY	SPILLS
12211	U000383284	4-429368	LOUDONVILLE COMMUNITY CHURCH	374 LOUDON ROAD		LOUDONVILLE	NY	HIST UST, NASSAU CO. UST
12211	S109207780		BUFF'S LOUDON RD RT 9	484 LOUDON RD RT 9		COLONIE LOUDONVILLE	NY	SPILLS
12211	1000553666	110004471321	MEGA MART II	484 LOUDON ROAD		LOUDONVILLE	NY	FINDS, RCRAInfo-LQG
12211	U003107271	0002838	MEGA MART II	484 LOUDON ROAD		LOUDONVILLE	NY	HIST UST, SPILLS, NY MANIFEST, NASSAU CO. UST
12211	U004064359	4-415464	SIENA COLLEGE	515 LOUDON RD		LOUDONVILLE	NY	NASSAU CO. UST
12211	1016103036	110000808369	SIENA COLLEGE TOWNHOUSES II	515 LOUDON RD		LOUDONVILLE	NY	FINDS
12211	1010014610	110028276498	SIENA COLLEGE GW REMED	515 LOUDON ROAD		LOUDONVILLE	NY	FINDS
12211	S109373758		NAT GRID EXCAVATION LOUDON RD RT 9	836 LOUDON RD RT 9		COLONIE	NY	SPILLS
12211	S103561101	9204910	BUFFS CITGO LOUDONVILLE RD RT 9	484 LOUDONVILLE RD RT 9		LOUDONVILLE	NY	SPILLS
12211	1007999912	110020818533	LOUDONVILLE	LOUDONVILLE RESERVOIR		ALBANY	NY	FINDS
12211	S109582564		NAT GRID TRANSFORMER LOUDONWOOD	LOUDONWOOD AVE PAD # 8	**	LOUDONVILLE	NY	SPILLS
12211	S118090371		CON EDISON	705 MADISON AVE		BROOKLYN	NY	NY MANIFEST
12211	1016342066	110034126844	LOUDON HOUSE PDD	151 MENANDS RD		LOUDONVILLE	NY	FINDS
12211	S105995574	0200246	WEBB RES NEW SALEM RD	497 NEW SALEM RD RT 85A?		VOORHEESVILLE	NY	LTANKS
12211	S108058525	0604214	NIMO TRANSFORMER	15 NEWELL CT POLE #2		LOUDONVILLE	NY	SPILLS
12211	S105998507	0212788	RISLER RES E. NEWTON RD	22 E. NEWTON RD		NEWTONVILLE	LATHAM	LTANKS
12211	U004182968		OLD NISKAYUNA RD SEWAGE PUMP STA	110A OLD NISKAYUNA RD		LOUDONVILLE	NY	NASSAU CO. UST
12211	S110138574		JOHNSON RES OLD NISKAYUNA RD	5 OLD NISKAYUNA RD		LOUDONVILLE	NY	SPILLS
12211	U003107409	4-600417	TREMONT MANOR	71 OLD NISKAYUNA RD		LOUDONVILLE	NY	HIST UST, NASSAU CO. UST
12211	1000152196	110004407071	253 OSBORNE ROAD ASSOCIATES LLC	253 OSBORNE RD		LOUDONVILLE	NY	NY MANIFEST, RCRAInfo-SQG, FINDS
12211	S108637704	0702543	FORMER CLEANERAMA	253 OSBORNE ROAD		COLONIE	NY	SPILLS, SHWS
12211	1007112065	NYD980774541	BEST CLEANERS LOUDONVILLE	265 OSBORNE RD		ALBANY	NY	DRYCLEANERS, NY MANIFEST, RCRA-CESQG
12211	1014815463		BEST CLEANERS LOUDONVILLE	265 OSBORNE RD		LOUDONVILLE	NY	
12211	U000383213	4-003727	LOUDONVILLE ELEMENTARY SCHOOL	349 OSBORNE RD		LOUDONVILLE	NY	NASSAU CO. UST
12211	1004762764	110012237775	LOUDONVILLE SCHOOL	349 OSBORNE RD		LOUDONVILLE	NY	NY MANIFEST, RCRA-NonGen, FINDS
12211	S118562970		MALLOY - DENNIS BANK	OSBORNE ROAD	**	COLONIE	NY	SWF/LF
12211	S106969969	0504899	NIMO TRANSFORMER PEPPER LN	9 PEPPER LN POLE		LOUDONVILLE	NY	SPILLS
12211	S103036727	9713899	NIMO TRANSFORMER PRINCESS	11 PRINCESS LN IN BACK		LOUDONVILLE	NY	SPILLS
12211	S107489217	0510073	BRUEUR RES REDDY LN	10 REDDY LN		LOUDONVILLE	NY	LTANKS
12211	U003128582	4-121665	PRIVATE HOME	3 REDDY LANE		LOUDONVILLE	NY	HIST UST, NASSAU CO. UST
12211	S109581541		EASTMAN RES ROBINIA DR	7 ROBINIA DR		LOUDONVILLE	NY	SPILLS
12211	1016353235	110040177910	PIRRI PROPERTY	1 ROMAN CT		LOUDONVILLE	NY	FINDS
12211	1016323262	110019487866	ROMAN COURT	ROMAN CT OFF CASTLE CT		LOUDONVILLE	NY	FINDS
12211	S106737306	0411872	FRENCH RES ROSS CT	6 ROSS CT		LOUDONVILLE	NY	SPILLS
12211	S109371099		FRENCH RES ROTH CT	6 ROTH CT (ROSS CT?)		LOUDONVILLE	NY	SPILLS
12211	S110045068		SCHUYLER MEADOWS COUNTRY CLUB/C	17 SCHUYLER MEADOWS CLUB RD		LOUDONVILLE	NY	SPILLS
12211	1016312082	110019067249	SCHUYLER MEADOWS CLUB PROPERTY	SCHUYLER MEADOWS CLUB ROAD	**	LOUDONVILLE	NY	FINDS
12211	S116155759		RESIDENCE	8 SHAFFER DRIVE		LOUDONVILLE	NY	SPILLS
12211	1004758985	110004505072	ALBANY LOUDONVILLE BASINS	301 SHAKER RD		ALBANY	NY	NY MANIFEST, RCRA-NonGen, FINDS
12211	U001845395	4-143782	SHAKER ROAD SUNOCO	402 SHAKER RD		LOUDONVILLE	NY	HIST UST, NASSAU CO. UST
12211	U004131290		TOMASZEWSKI LANDSCAPING	405 SHAKER RD		LOUDONVILLE	NY	NASSAU CO. UST
12211	1000553084	110004467979	MOBIL OIL CORP SS K8C	482 SHAKER RD		LOUDONVILLE	NY	NY MANIFEST, RCRA-NonGen, FINDS
12211	S104496593	0406003	EXXON MOBILE ALBANY SHAKER	482 SHAKER RD @ OSBORNE		LOUDONVILLE	NY	SPILLS
12211	1000457863	NYD986931426	SUPER MART II	SHAKER & OSBORNE		LOUDONVILLE	NY	NY MANIFEST, RCRA-NonGen
12211	1016251464	110008045310	SUPERMART INC	SHAKER & OSBORNE		LOUDONVILLE	NY	FINDS
12211	1007745002	110019073795	TEALS EXPRESS	144 SICKER RD		COLONIE	NY	FINDS
12211	U001845605	4-003751	SOUTHGATE ELEMENTARY SCHOOL	30 SOUTHGATE RD		LOUDONVILLE	NY	NASSAU CO. UST, LTANKS
12211	S107787174	0600299	NIMO TRANSFORMER	54 SOUTHGATE RD POLE 17		LOUDONVILLE	NY	SPILLS

# EDR ZIP Code Scan Report

ZIP	EDR-ID	Facility ID	Name	Address	Map/Dir/Dist	City	State	Databases
12211	1016256244	110008113264	SCHUYLER MEADOWS CLUB	SPRING ST RD & RTE 9		LOUDONVILLE	NY	FINDS
12211	1004761852	NYR000091058	SCHUYLER MEADOWS CLUB	SPRING ST RD & RTE 9		LOUDONVILLE	NY	NY MANIFEST, RCRA-NonGen
12211	1004760076	NYR000031369	UNITED PARCEL SERVICE	TRAFFICE RD - AIR CARGO BLDG	**	ALBANY	NY	RCRA-NonGen
12211	1016254861	110008096620	UNITED PARCEL SERVICE	TRAFFICE RD - AIR CARGO BLDG	**	ALBANY	NY	FINDS
12211	1016360148	110044373941	VAN BUREN ACRES	35 TURNER LN		LOUDONVILLE	NY	FINDS
12211	S107658604	0513401	JOESPH GARRITY ESTATE	40 TURNER LANE		LOUDONVILLE	NY	LTANKS
12211	1016315102	110019178414	ST PIUS X	UPR LOUDON RD		LOUDONVILLE	NY	FINDS
12211	2009053269		19 WAREHOUSE ROW	19 WAREHOUSE ROW		ALBANY	NY	HMIRS
12211	1009231916		MAC FARLAND MANAGEMENT COMPANY	790 WATERVLIET SHAKER ROAD		ALBANY	NY	NY MANIFEST

48 SWINTON ST ALBANY, NY 12206



Black Rings Represent Qtr. Mile Radius; Red Ring Represents 500 ft. Radius

★ Target Property (Latitude: 42.664955 Longitude: 73.76156)

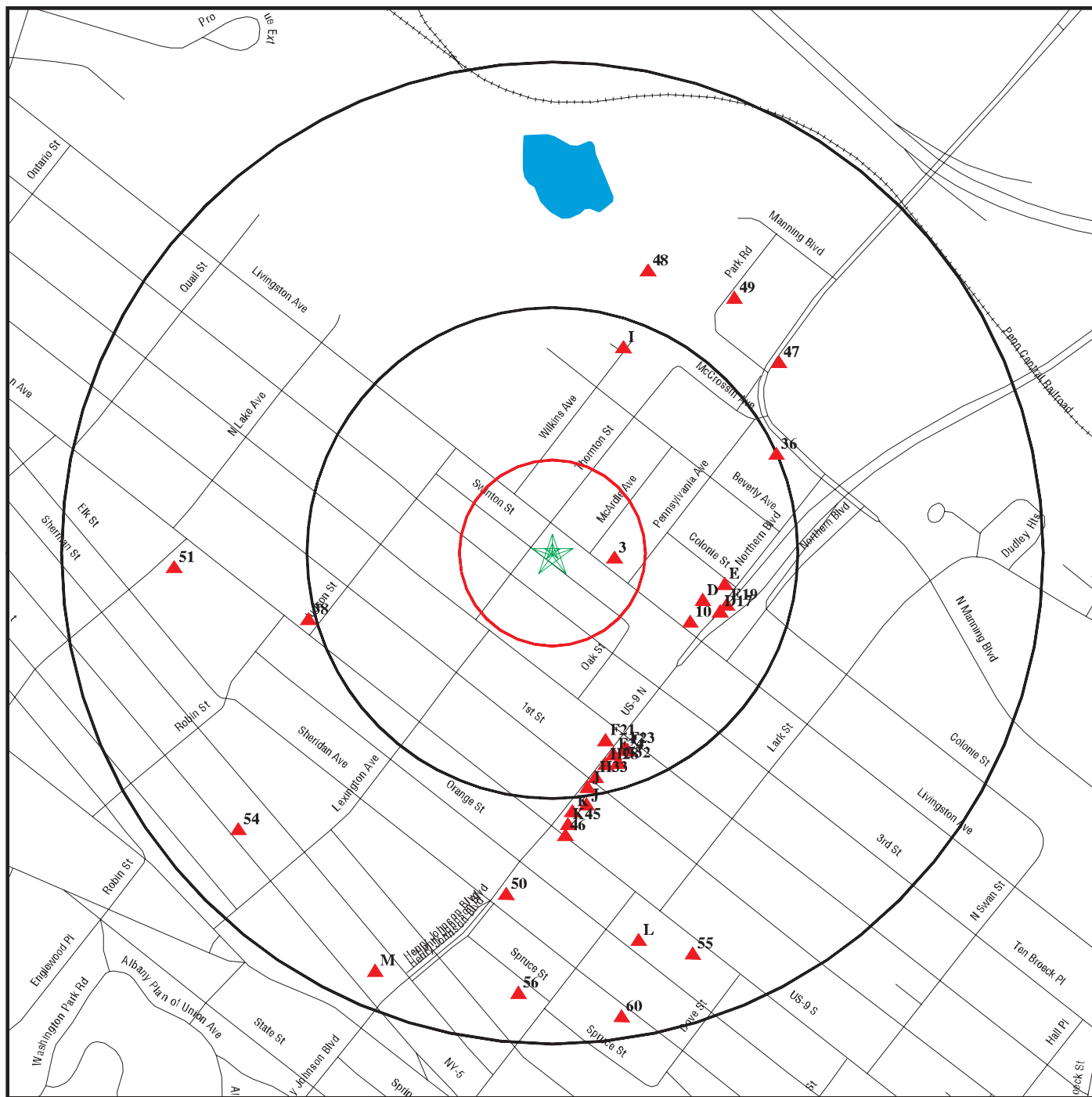
▲ Identified Sites

Indian Reservations BIA

National Priority List Sites



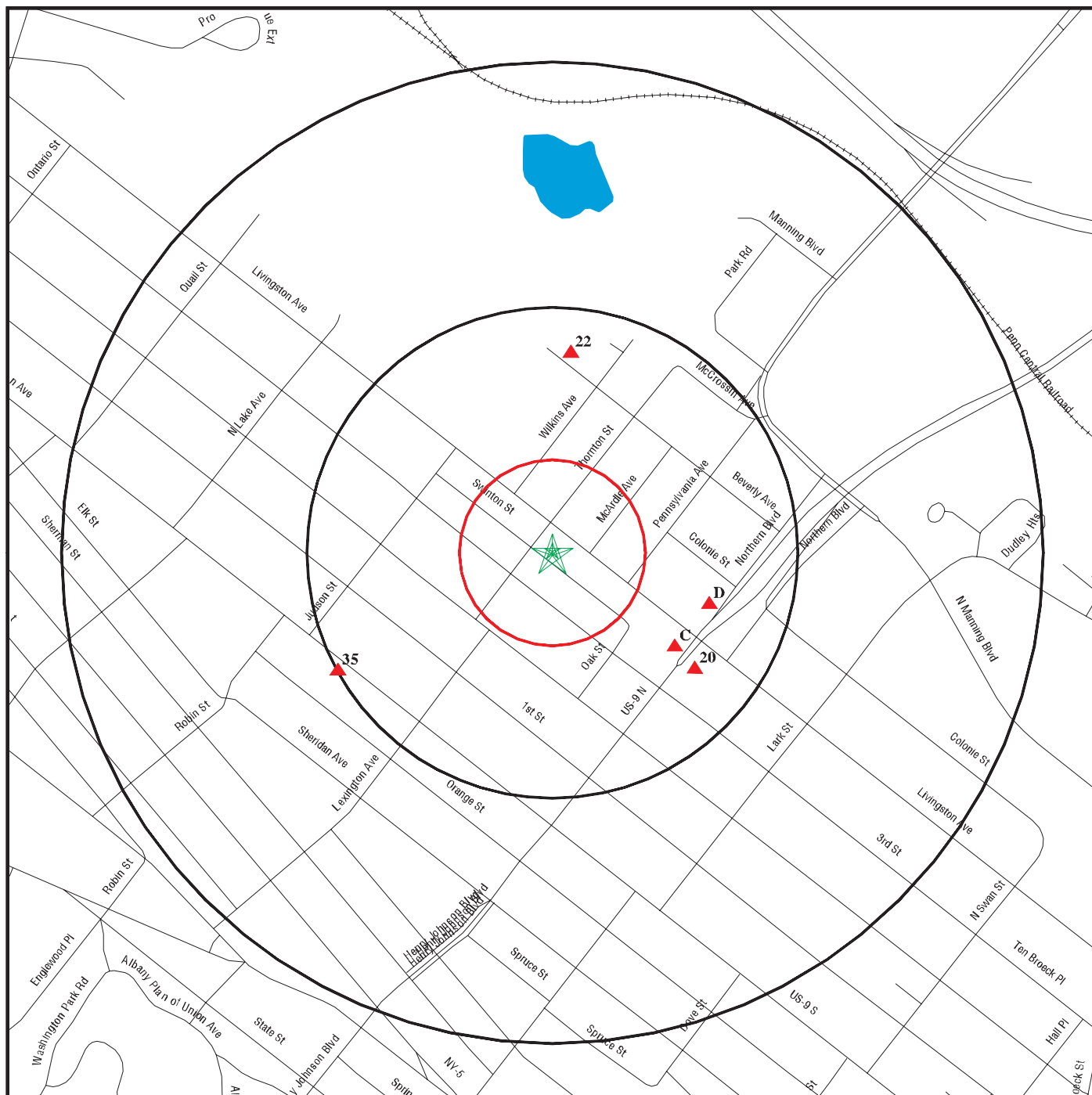
48 SWINTON ST ALBANY, NY 12206



Black Rings Represent Qtr. Mile Radius; Red Ring Represents 500 ft. Radius

- ★ Target Property (Latitude: 42.664955 Longitude: 73.76156)
- ▲ Identified Sites
- Indian Reservations BIA
- National Priority List Sites

48 SWINTON ST ALBANY, NY 12206



**Black Rings Represent Qtr. Mile Radius; Red Ring Represents 500 ft. Radius**

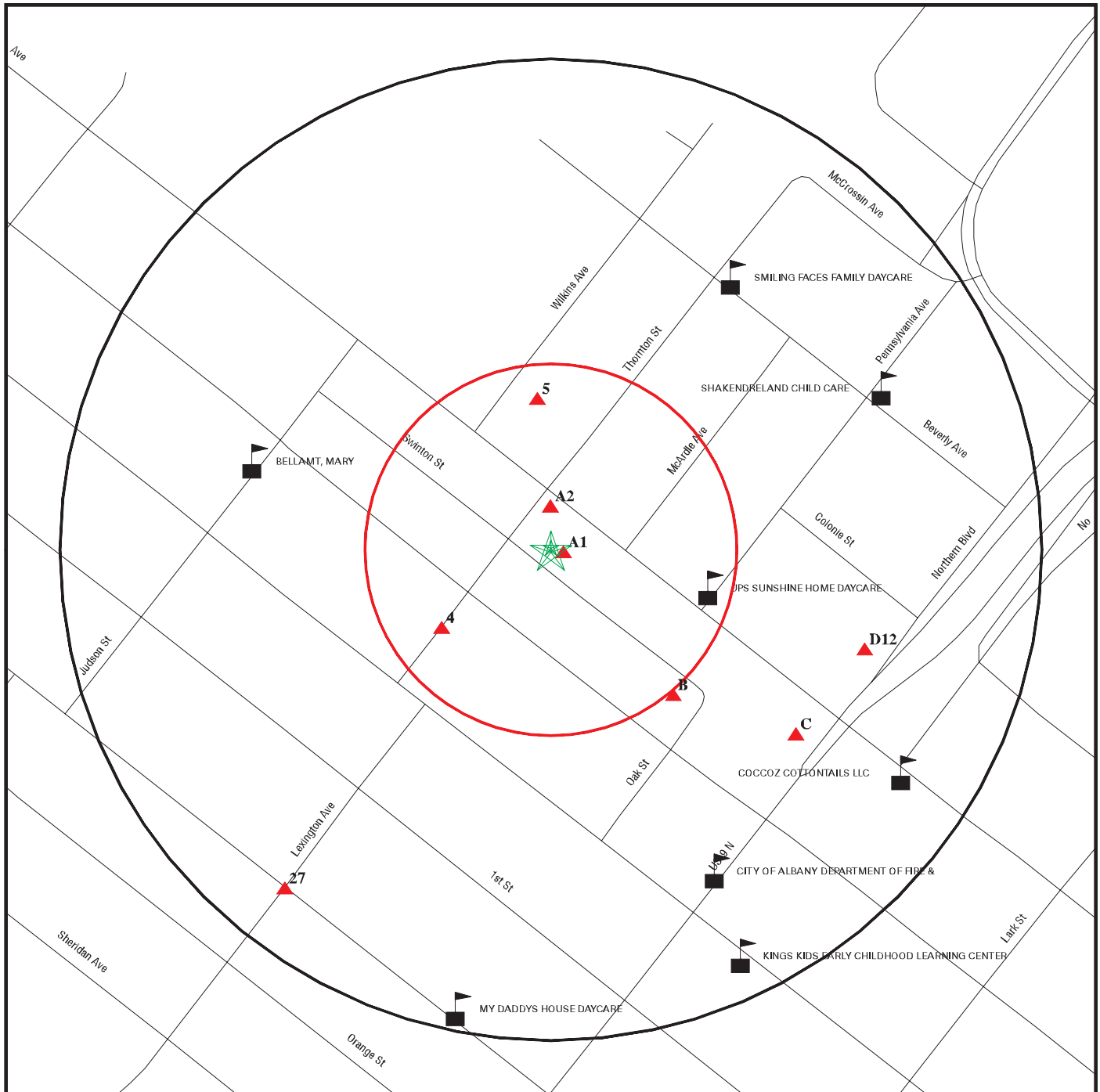
- ★ Target Property (Latitude: 42.664955 Longitude: 73.76156)
- ▲ Identified Sites
- Indian Reservations BIA
- National Priority List Sites

# Environmental FirstSearch

0.25 Mile Radius  
Non ASTM Map, Spills, FINDS



48 SWINTON ST ALBANY, NY 12206



Black Rings Represent Qtr. Mile Radius; Red Ring Represents 500 ft. Radius

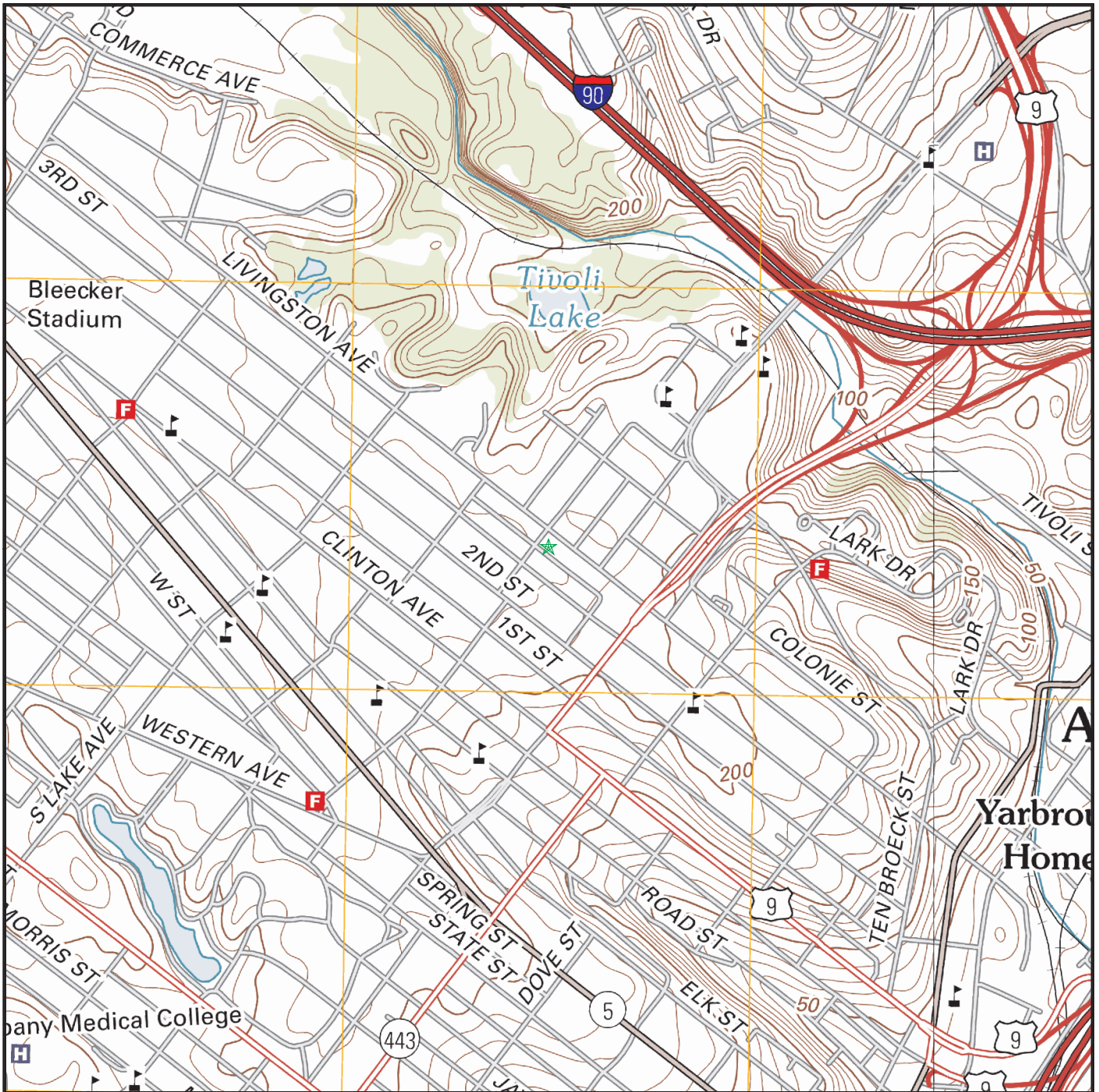
- ★ Target Property (Latitude: 42.664955 Longitude: 73.76156)
- ▲ Identified Sites
- Sensitive Receptors
- National Priority List Sites
- Indian Reservations BIA

# Site location Map

Topo: 0.75 Mile Radius



48 SWINTON ST ALBANY, NY 12206



Map Image Position: TP  
Map Reference Code & Name: 5936273 Albany  
Map State(s): NY  
Version Date: 2013  
Map Image Position: E  
Map Reference Code & Name: 5936283 Troy South  
Map State(s): NY  
Version Date: 2013


## **APPENDIX F**

### **Qualifications**



# C. T. Male Associates

**Kirk Moline, CEI, CES**  
*Managing Geologist/Principal*



## **Professional Background:**

Environmental Assessment  
Association

- Certified Environmental Inspector
- Certified Environmental Specialist

## **Education:**

Bachelor of Arts, Geological  
Science, SUNY Potsdam, Potsdam,  
NY

## **Professional Affiliations:**

Board Member, Town of Wilton  
Zoning Board of Appeals, 2005-  
2006

Vice Chair, Town of Wilton Water &  
Sewer Authority, 2006-Present

## **Continuing Education:**

ASTM 1527-05 Phase I ESA Training  
and Certification

ASTM Risk Based Corrective Action  
Certification

Environmental Due Diligence in  
Real Estate and Commercial  
Transactions

Principals and Practice of Forced  
Air Remediation

Groundwater Pollution and  
Hydrology

REI Site Assessment of Real Estate  
for Hazardous Waste

OSHA 1910.120 HAZWOPER and  
Annual 8 Hour Certification

Hazardous Waste Management,  
Environmental Law, RPI

Mr. Moline has been with C. T. Male for 20 years serving as a Senior Project Manager/Hydrogeologist. His experience is broad and has primarily focused on hazardous waste and petroleum spill site investigation and remediation, environmental site assessments, and exploration and development of municipal and private water supplies. With the passing of the 1996 NYS Clean Air Clean Water Environmental Bond Act, Mr. Moline has served as the Project Manager on many Environmental Restoration Program Projects, and several Brownfield Cleanup Program project sites. His experience also includes management of over 1,000 environmental site assessments, nearly 200 Phase II environmental site assessments, vapor intrusion assessments solid waste landfill closure hydrogeologic investigations, mineral resource evaluations, geophysical surveying, and expert witness testimony.

## **Notable Project Experience:**

### **NYSDEC ERP & BCP Projects**


- 312 Broadway & 314 Clinton Street, Schenectady, NY
- Pan American Tannery, Independent Leather & Risedorph Tannery, Gloversville, NY
- Durkee Street Parking Lot, Plattsburgh, NY
- South Troy Industrial Park, Troy, NY
- 99 North Main Street, 104 & 107 South Main Street, Dolgeville, NY
- 400 Broadway, Saranac Lake, NY
- Former Dix Avenue Drive-In Theater, Kingsbury, NY
- Former CP Rail Yard, Plattsburgh, NY
- South Troy Industrial Park, Troy, NY
- Public School #6, Yonkers, NY

### **Environmental Site Assessment Phase I & II**

- Managed and performed over 2,000 assessments
- Burgess Terminal, Scotia, NY
- Former YMCA, Saratoga Springs, NY
- Former IGA Supermarket, Greenwich, NY
- Former Texaco Terminal, Bethlehem, NY

### **Water Supply**

- Clifton Park Waste Authority
- Town of Niskayuna
- Village of Schaghticoke
- Fulton County Solid Waste Facility
- Lowe's Home Improvement, Oneonta

**Education:**

Bachelor of Arts, Math, College of St. Rose, Albany, NY

Associates in Science, Adirondack Community College, Glens Falls, NY

**Professional Affiliations:**

Board Member, Town of Northumberland Zoning Board of Appeals, 2014-Present

**Specialized Training:**

OSHA 40-Hour Health & Safety Training and Annual 8 Hour Refresher

OSHA 10-Hour Construction Safety Training

**Continuing Education:**

Saratoga County Planning and Zoning Conference

Quality Management in Design

Technical and Professional Course on Phase I Environmental Site Assessment for Commercial Real Estate

Integrated Fixed Film and Activated Sludge Process

Grantsmanship Training Program

Professional Liability Workshop

Management of Hazardous Wastes

Supervisors Hazardous Communication Training Course

Ms. Gates joined the firm in 1993 and specializes in performing Phase I and Phase II Environmental Site Assessments and compliance audits for commercial, industrial and financial institutions. Ms. Gates also completes underground storage tank closures and other remedial activities and assists with brownfield remediation projects, State Environmental Quality Review Act (SEQRA)/National Environmental Policy Act (NEPA) and grant applications for municipal and utility organizations. Ms. Gates has current certification in OSHA Hazardous Waste Operations Health and Safety Training (29 CFR 1910.120).

**Notable Project Experience:****Environmental Site Assessment Phase I & II**

- Performed over 1,000 assessments
- Luther Forest Technology Campus, Malta, NY
- TD Bank, Various Locations in NYS
- First Niagara Bank, Various Locations in NYS
- Adirondack Trust Company, Various Locations in NYS
- Albany County Land Bank Corporation, Various locations in the City and County of Albany
- Burgess Terminal, Scotia, NY
- Former IGA Supermarket, Greenwich, NY
- Former Texaco Terminal, Bethlehem, NY

**NYSDEC ERP & BCP and Other Remedial Projects**

- Lands of 4M, Queensbury, NY
- Fiberglass Industries, Amsterdam, NY
- Former Hoe Bowl Underground Storage Tank Closure, Hyde Park, NY
- Empire Generating, Rensselaer, NY
- Old Champlain Mill, Whitehall, NY
- Former CP Rail Yard, Plattsburgh, NY

**NYSDEC Brownfield Opportunity Area (BOA) Projects**

- Town & Village of Malone, NY - Step 1
- Town of Fort Edward, NY - Step 2

**SEQR/NEPA**

- Schenectady Land Bank
- NYS Housing Trust Fund Corporation – Consulting Environmental Analyst assisting Local Program Administrators with the preparation of environmental review documents
- Town of Ballston, NY
- Consolidated Natural Gas Corporation
- City of Oneida

# C. T. Male Associates

**Brittany Winslow**  
*Environmental Scientist*



## **Education:**

Bachelor of Science,  
Environmental Geosciences,  
Boston College, Chestnut Hill, MA

## **Continuing Education:**

Understanding Phase I  
Environmental Site Assessments,  
Lorman Online Learning

ASTM E1527 Phase I Environmental  
Site Assessment for Commercial  
Real Estate

## **Specialized Training:**

Method 9 Certification, Eastern  
Technical Associates

OSHA 40-Hour Health & Safety  
Training

OSHA 10-Hour Construction Safety  
Training

Ms. Winslow joined the firm in 2015 and is performing Phase I Environmental Site Assessments for commercial, industrial and financial institutions and participation in various other environmental projects. Her work includes field reviews, database searches, FOIL correspondence and report preparation.

## **Notable Project Experience:**

### **Environmental Site Assessments (ESAs)**

- Phase I ESA 251, 345-351 Congress Street, Troy, NY
- Phase I ESA Barton Mines, Johnsburg, NY
- Phase I ESA 34-22 35<sup>th</sup> Street, Astoria, NY
- Phase I ESA Sacandaga Campground, Day, NY
- Phase I ESAs of Five Sites in Troy, NY
- Phase I ESA Courtyard by Marriott, Saratoga Springs, NY
- Phase I ESA, Former Wright-Malta Building 25 Complex, Malta, NY
- Various Phase I ESAs, Albany Land Bank, Albany, NY
- Phase I ESA Fairfield Square Vacant Land, Clifton Park, NY
- Phase I ESA Update, Former Mooradian's Building, Troy, NY
- Phase I ESA, Belltop Apartments, Rensselaer, NY
- Phase I ESA, 92 Acre Tract of Vacant Land, Wilton, NY
- Phase I ESA, Hamilton Hill (Hillside Project), Schenectady, NY
- Phase I ESA, Forrest Point Apartments, East Greenbush, NY

### **Transaction Screen Assessments (TSAs)**

- Transaction Screen Assessment, 112 Broad Street, Waterford, NY
- Transaction Screen ESA, City Lofts of Cohoes, Cohoes, NY

### **Other**

- Method 9 Opacity Testing, Townsend Leather, Gloversville, NY
- Method 9 Opacity Testing, Saint-Gobain Performance Plastics, Hoosick Falls, NY