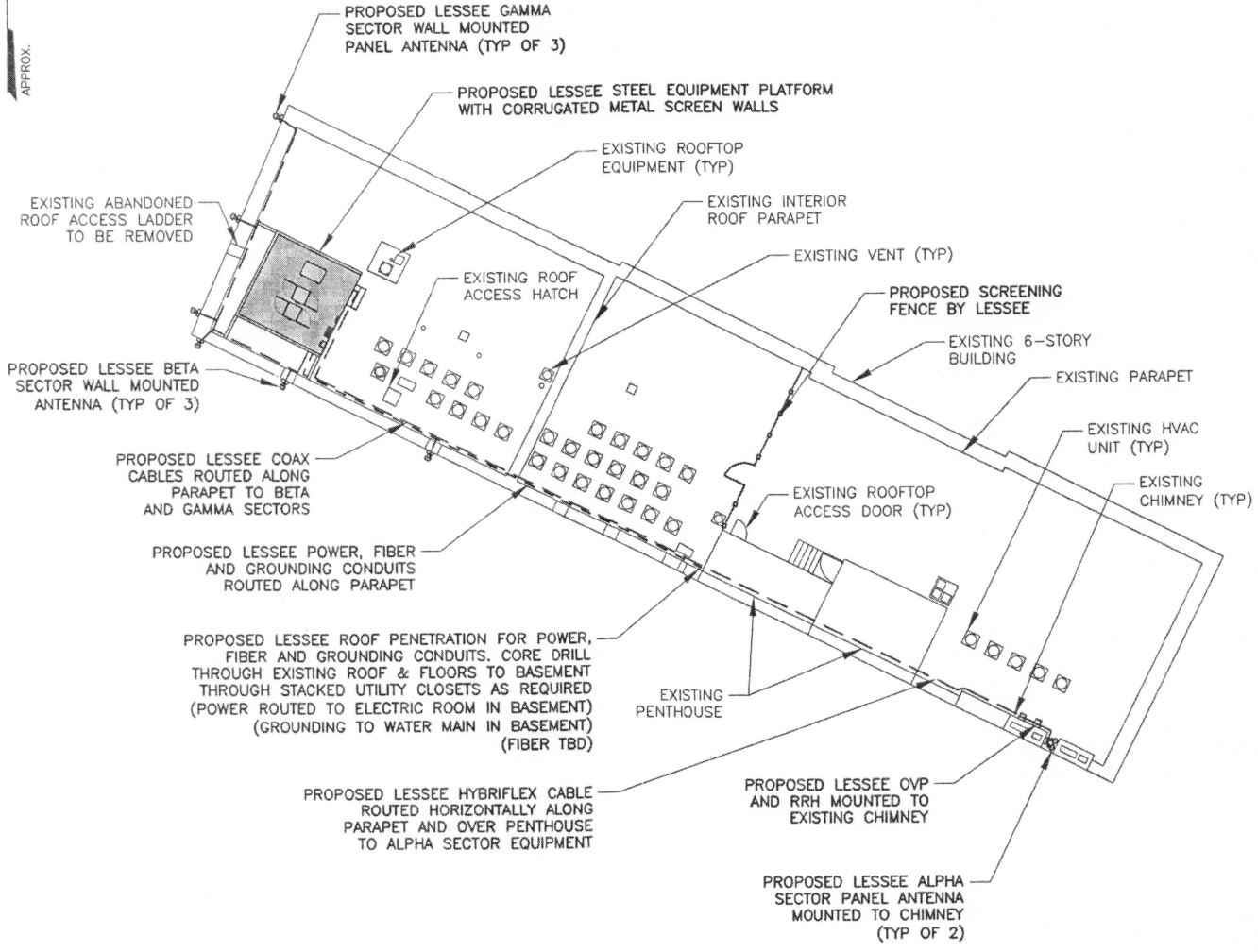


N

APPROX.




NOTE

1. THIS DRAWING IS FOR OPTION, LEASE, LICENSE AND PERMITTING PURPOSES ONLY AND IS NOT TO BE USED FOR CONSTRUCTION.
2. FINAL UTILITY EASEMENT LOCATION WILL BE DETERMINED BY THE UTILITY COMPANY.

1
LE-2

DETAIL ROOF PLAN

SCALE: 1" = 30'



TECTONIC

Practical Solutions, Exceptional Service
TECTONIC Engineering & Surveying Consultants P.C.
 36 British American Blvd. Phone: (518) 783-1630
 Suite 101 Latham, NY 12110 (800) 829-6531
 www.tectonicengineering.com

ALBANY DT - LEASE EXHIBIT

PROJECT # 20131016226 - LOCATION CODE # 287615

58 NORTH PEARL ST - CITY OF ALBANY - ALBANY COUNTY, NY 12207

CELLCO PARTNERSHIP
(LESSEE)

1275 JOHN STREET, SUITE 100, WEST HENRIETTA, NY 14586

NORTH ORIENTATION

1. NORTH ORIENTATION ESTABLISHED BY COMPASS OBSERVATION.

ANTENNA NOTE
 ALL ANTENNAS, MOUNTS, AND RELATED EQUIPMENT SHALL BE PAINTED TO MATCH THE EXISTING BUILDING WALL.

NOTE
 ALL ATTACHMENTS TO EXISTING BRICK WALL SHALL BE PERFORMED BY SECURING FASTENERS INTO THE MORTAR JOINTS ONLY. FASTENING DIRECTLY TO THE BRICKS IS STRICTLY PROHIBITED.



1275 JOHN STREET, SUITE 100
 WEST HENRIETTA, NY 14586




Practical Solutions, Exceptional Service
 TECTONIC Engineering & Surveying Consultants P.C.
 36 British American Blvd. Phone: (518) 783-1630
 Suite 101 Latham, NY 12110 (800) 829-6531
 www.tectonicengineering.com

WORK ORDER NUMBER 7072.107 DRAWN BY TRR

NO.	DATE	ISSUE
0	6/24/16	FOR COMMENT
1	6/28/16	FOR ZONING
2	10/20/16	REVISED ANTENNA DESIGN
3	2/6/17	PER COMMENTS
4	7/25/17	PER COMMENTS

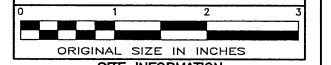
NO.	DATE	ISSUE

RELEASED BY DATE



UNAUTHORIZED ALTERATION OR ADDITIONS TO A PLAN BEARING THE SEAL OF A LICENSED ENGINEER OR LAND SURVEYOR IS A VIOLATION OF SECTION 7209 SUBDIVISION 2 OF THE NEW YORK STATE EDUCATION LAW.

COPIES OF THIS DOCUMENT WITHOUT A FACSIMILE OF THE SIGNATURE AND AN ORIGINAL EMBOSSED SEAL OR ORIGINAL STAMP IN BLUE OR RED INK OF THE PROFESSIONAL ENGINEER OR LAND SURVEYOR SHALL NOT BE CONSIDERED VALID COPIES.



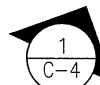
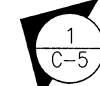
ORIGINAL SIZE IN INCHES

SITE INFORMATION
 ALBANY DT
 PN: 20131016226
 LC: 287615

SITE ADDRESS
 58 NORTH PEARL ST
 CITY OF ALBANY
 ALBANY COUNTY
 NY 12207

SHEET TITLE
 ROOF PLAN

SHEET NUMBER
 C-2



1 ROOF PLAN
 SCALE: 1" = 20' (11x17 SIZE)
 1" = 10' (22x34 SIZE)

PROPOSED VERIZON WIRELESS STEEL EQUIPMENT PLATFORM WITH CORRUGATED METAL SCREEN WALLS ON NORTH, WEST, AND SOUTH FACES (APPROXIMATE DIMENSIONS 16'Lx16'Wx6'H) (PAINTED TO MATCH THE EXISTING BUILDING WALL)

EXISTING ABANDONED ROOF ACCESS LADDER TO BE REMOVED

PROPOSED VERIZON WIRELESS EQUIPMENT CABINET (TYP)

PROPOSED VERIZON WIRELESS GAMMA SECTOR WALL MOUNTED PANEL ANTENNA (TYP OF 3)

PROPOSED COAX CABLES ROUTED ALONG PARAPET AND OVER PARAPET TO BETA AND GAMMA SECTOR ANTENNAS

PROPOSED VERIZON WIRELESS BETA SECTOR WALL MOUNTED PANEL ANTENNA (TYP OF 3)

PROPOSED POWER, FIBER, NATURAL GAS AND GROUNDING CONDUITS ROUTED ALONG PARAPET

PROPOSED ROOF PENETRATION FOR POWER, FIBER, NATURAL GAS AND GROUNDING CONDUITS.

PROPOSED VERIZON WIRELESS HYBRIFLEX CABLE ROUTED HORIZONTALLY ALONG PARAPET AND OVER PENTHOUSE TO ALPHA SECTOR EQUIPMENT

PROPOSED VERIZON WIRELESS OVP AND RRH MOUNTED TO EXISTING CHIMNEY

PROPOSED VERIZON WIRELESS ALPHA SECTOR PANEL ANTENNA MOUNTED TO CHIMNEY (TYP OF 2)

PROPOSED VERIZON WIRELESS DC NATURAL GAS GENERATOR

EXISTING ROOFTOP EQUIPMENT (TYP)

PROPOSED VERIZON WIRELESS UTILITY RACK LOCATED ON PLATFORM

EXISTING VENT (TYP)

EXISTING ROOFTOP

EXISTING ROOFTOP ACCESS DOOR (TYP)

EXISTING PENTHOUSE

EXISTING CHIMNEY (TYP)

EXISTING INTERIOR ROOF PARAPET

EXISTING BUILDING

EXISTING PARAPET

EXISTING HVAC UNIT (TYP)